

ASSIGNMENT AND BILL OF SALE

THIS ASSIGNMENT AND BILL OF SALE (this "Assignment") from National Fuel Corporation, a Colorado corporation, with offices at 8400 E. Prentice Ave., Suite 735, Greenwood Village, Colorado 80111 and the Robert B. Ferguson Trust, dated 12/23/04, with offices at 30448 Ranch Viejo Rd., Suite 172, San Juan Capistrano, CA 92675, (collectively, "Assignor"), to Foundation Energy Fund V-B Holding, LLC, a Texas limited liability company, and Foundation Energy Fund V-A, L. P. a Delaware limited partnership, whose address is 16000 N. Dallas Parkway, Suite 875, Dallas, TX 75248, (collectively "Assignee"), is executed on the dates set forth in the respective notary certifications below, but effective for all purposes as of 12:01 a.m., Mountain time, April 1, 2015 (the "Effective Time").

RECITALS

Assignor owns certain undivided interests in and to the Assets (as defined below).

Pursuant to that certain Purchase and Sale Agreement by and between Assignor and Assignee dated as of March 9, 2015 (the "Agreement") Assignor has agreed to assign to Assignee all of its right, title, and interest in and to the Assets.

It is the intent of Assignor to transfer, and the intent of Assignee to acquire the Assets, subject to the Excluded Assets (as defined in Section 2 below) and the further terms and conditions of this Assignment and the Agreement.

Capitalized terms used herein but not defined shall have the meanings assigned to such terms in the Agreement.

NOW, THEREFORE, in consideration of the transactions contemplated in the Agreement and the covenants and promises herein contained, and other good and valuable consideration, the receipt and sufficiency of which are hereby acknowledged, the parties hereto agree as follows:

ASSIGNMENT

Section 1. Assignment. Assignor, for and in consideration of the sum of Ten Dollars (\$10) cash and other good and valuable consideration, in hand paid, the receipt and sufficiency of which is hereby acknowledged, hereby GRANTS, BARGAINS, SELLS, AND CONVEYS, and by these presents has GRANTED, BARGAINED, SOLD, AND CONVEYED unto Assignee in the following percentages, to wit;

Foundation Energy Fund V-B Holding, LLC	93.251965%
Foundation Energy Fund V-A, L. P.	6.748035%

the following described real and personal properties, rights and interests located in Garfield, Mesa and Rio Blanco Counties, Colorado (collectively, the "Assets");

(a) The interests specified on Exhibit A-1 in and to the oil and gas leases described on Exhibit A-1 (and any ratifications and amendments thereof, whether or not the same are described on Exhibit A-1) (the “Leases”), insofar and only insofar as the Leases cover the lands described on Exhibit A-1 (the “Lands”), and the oil, gas and all other hydrocarbons (“Hydrocarbons”) that may be produced from, or directly attributable to, the Leases, Lands or Wells (as defined below) after the Effective Time.

(b) The interests specified on Exhibit A-2 in and to the oil and gas wells located on the Leases and Lands, or lands pooled or unitized therewith, including without limitation the oil and gas wells described on Exhibit A-2 (the “Wells”), all injection and disposal wells on the Leases and Lands, and all personal property and equipment associated with the Wells as of the Effective Time.

(c) Without limitation of the foregoing, all other right, title, and interest (of whatever kind or character, whether legal or equitable, and whether vested or contingent) of Assignor in and to net royalty interests in the Leases, Lands, and Wells and the Hydrocarbons that may be produced from, or directly attributable to, the Leases, Lands or Wells after the Effective Time, even though Assignor’s interest therein may be incorrectly described in, or omitted from, Exhibit A-1 or Exhibit A-2.

(d) The rights of Seller in and to all existing and effective unitization, pooling and communitization agreements, declarations and orders, and other contracts, agreements and instruments insofar as they relate to the Assets described in Sections 1.(a), 1.(b), and 1.(c) and that are described on Exhibit B (the “Material Agreements”).

(e) All of Assignor’s right, title and interest in and to the gathering laterals and gathering systems described on Part 2 of Exhibit A-3 (“Gathering Assets”) and any physical inventories of natural gas and products in the Gathering Assets at the Effective Time.

(f) All right, title, and interest of Seller in and to all of the personal property, fixtures, improvements, materials, supplies, and machinery (including without limitation the equipment and facilities described on Exhibit A-3) (the “Equipment and Facilities”) and permits, licenses, approvals, servitudes, rights-of-way, easements, surface leases (including without limitation the rights-of-way, easements and surface leases described on Exhibit A-4) and other surface rights, tanks, boilers, buildings, improvements, injection facilities, saltwater disposal facilities, pipelines, flow lines, gathering systems, compression facilities, and other appurtenances and facilities located on and used in connection with or otherwise related to the exploration for or production, gathering, treatment, processing, storing, or transporting of any of the Assets described in Sections 1.(a) through 1.(e), including, without limitation, all Hydrocarbons or water produced from the Assets described in Sections 1.(a) through 1.(e).

(g) The files, records, data and information maintained by Assignor and relating to the Assets described in Sections 1.(a) through 1.(f).

It is the intent of Assignor to convey and this Assignment hereby conveys to Assignee, all of Assignor’s right, title, and interest, from and after the Effective Time, in and to all of the Assets, regardless of the omission of any lease or leases, errors in description or specification of any

interests in any of the Assets, any incorrect or misspelled names or any transcribed or incorrect recording references.

Assignor also hereby grants and transfers to Assignee, its successors and assigns, the right to enforce, to the extent so transferable, the benefit of the covenants and warranties, if any, which Assignor is entitled to enforce with respect to Assignor's predecessors in title to the Assets.

EXCEPTING AND RESERVING to Assignor, however, the Excluded Assets (as defined below).

TO HAVE AND TO HOLD the Assets unto Assignee, its successors and assigns, forever, subject, however, to the terms and conditions of this Assignment.

Section 2. Excluded Assets. Notwithstanding anything to the contrary in Section 1 or elsewhere in this Assignment, the "Assets" shall not include any rights with respect to the Excluded Assets. "Excluded Assets" shall mean the following:

- (a) All rights and causes of action in favor of Assignor arising, occurring or existing prior to the Effective Time with respect to the Assets or production from the Assets (including, but not limited to, any and all contract rights, claims, receivables, revenues, recoupment rights, recovery rights, and accounting adjustments, or other claims of any nature in favor of Assignor and relating or accruing to any period of time prior to the Effective Time);
- (b) Any Tax refund (whether by payment, credit, offset, or otherwise, and together with any interest thereon) in respect of any Taxes for which Assignor is liable for payment or required to indemnify Assignee under Sections 13.1 or 13.2 of the Agreement;
- (c) Any accounts payable accruing before the Effective Time;
- (d) All corporate, financial, tax and legal (other than title) records and files of Assignor;
- (e) All data and records relating to the sale of the Assets, including, without limitation, communications with advisors or representatives of Assignor, and bids received from, and records of negotiations with, third parties;
- (f) All contracts of insurance or indemnity;
- (g) All Hydrocarbons from or attributable to the Assets with respect to all periods prior to the Effective Time, and all proceeds attributable thereto;
- (h) All seismic records and surveys, gravity maps, well logs and surveys, geological or geophysical data and records that cannot be transferred without the consent of or payment to any third party unless such consent is obtained or Assignee elects to make such payment;
- (i) All trademarks, tradenames, and other intellectual property; and

- (i) All data and records relating only to the other assets or businesses of Assignor that are not included in the definition of Assets.

Section 3. Special Warranty. Assignor warrants title to the Assets, unto Assignee, its successors and assigns, against all persons claiming or to claim the same or any part thereof by, through, or under Assignor, but not otherwise. **EXCEPT AS PROVIDED IN THE PRECEDING SENTENCE, ASSIGNOR MAKES NO, AND EXPRESSLY DISCLAIMS AND NEGATES ANY, REPRESENTATION OR WARRANTY, EXPRESS OR IMPLIED, AS TO TITLE TO ANY OF THE ASSETS.** Assignor hereby assigns to Assignee all rights, claims, and causes of action on title warranties given or made by Assignor's predecessors (other than Affiliates of Assignor), and Assignee is specifically subrogated to all rights which Assignor may have against its predecessors (other than Affiliates of Assignor), to the extent Assignor may legally transfer such rights and grant such subrogation.

Section 4. Disclaimer of Other Warranties. Except as specifically represented otherwise in the Agreement, **ASSIGNOR MAKES NO, AND EXPRESSLY DISCLAIMS, ANY REPRESENTATION OR WARRANTY, EXPRESS OR IMPLIED, AT COMMON LAW, BY STATUTE OR OTHERWISE, CONCERNING OR RELATING TO THE ASSETS, ASSIGNOR, OR MATERIALS OR INFORMATION THAT MAY HAVE BEEN MADE AVAILABLE OR COMMUNICATED TO ASSIGNEE OR ITS REPRESENTATIVES OR EMPLOYEES IN CONNECTION WITH THE TRANSACTION CONTEMPLATED HEREIN, AND FURTHER DISCLAIMS ANY REPRESENTATION OR WARRANTY, EXPRESS OR IMPLIED, OF MERCHANTABILITY, FITNESS FOR A PARTICULAR PURPOSE, OR CONFORMITY TO MODELS OR SAMPLES OF MATERIALS OF ANY EQUIPMENT, IT BEING EXPRESSLY UNDERSTOOD AND AGREED BY THE PARTIES HERETO THAT, EXCEPT AS EXPRESSLY PROVIDED HEREIN, THE ASSETS ARE BEING TRANSFERRED "AS IS, WHERE IS" WITH ALL FAULTS AND DEFECTS..**

Section 5. Further Assurances. From and after the date hereof, Assignor, without further consideration, will use its reasonable good faith efforts to execute, deliver and (if applicable) file or record, or cause to be executed, delivered and filed or recorded, such good and sufficient instruments of conveyance and transfer, and take such other action as may be reasonably required of Assignor to effectively vest in Assignee beneficial and record title to the Assets conveyed pursuant hereto and, if applicable, to put Assignee in actual possession of such Assets. After the date of this Assignment, Assignor and Assignee shall, without further consideration, execute, deliver and (if applicable) file or record, or cause to be executed, delivered and filed or recorded, all instruments, and take such actions, as may be reasonably required of Assignor or Assignee to accomplish the conveyance and transfer of the Assets, any change in operator, and otherwise consummate the transactions contemplated by this Assignment and the Agreement, and shall send all required notices with respect to the Assets.

Section 6. Assignment Subject to Agreement. This Assignment is expressly subject to the terms and conditions of the Agreement, which terms are hereby incorporated into this Assignment by reference for all purposes. The Agreement contains certain representations, warranties, covenants and agreements between the parties, some of which may survive the

delivery of this Assignment, as more particularly provided for therein. Nevertheless, third parties may conclusively rely on this Assignment to vest title to the Assets in Assignee.

Section 7. Successors and Assigns. This Assignment shall bind and inure to the benefit of the parties hereto and their respective successors and assigns.

Section 8. Titles and Captions. All article or section titles or captions in this Assignment are for convenience only, shall not be deemed part of this Assignment and in no way define, limit, extend, or describe the scope or intent of any provisions hereof.

Section 9. Governing Law. This Assignment shall be construed in accordance with, and governed by, the laws of the State of Colorado without regard to principles of conflicts of law.

Section 10. No Oral Change. This Assignment may not be modified, amended, changed, discharged or terminated orally, but only by an agreement in writing signed by the party against whom the enforcement of the modification, amendment, change, discharge or termination is sought.

Section 11. Severability. If any provision of this Assignment shall be held invalid or unenforceable by any court of competent jurisdiction, the remainder of this Assignment shall not be affected thereby and each other term, covenant, condition, and provision shall be valid and enforceable to the fullest extent permitted by law.

Section 12. Counterparts.

(a) This Assignment may be executed in any number of counterparts, and by different Parties in separate counterparts, and each counterpart hereof shall be deemed to be an original instrument, but all such counterparts shall constitute but one instrument.

(b) To facilitate recordation, there are omitted from the Exhibits to this Assignment in certain counterparts descriptions of property located in recording jurisdictions other than the jurisdiction in which the particular counterpart is to be filed or recorded.

(signature page to follow)

IN WITNESS WHEREOF, this Assignment has been executed by each of the Parties as of the Effective Date.

ASSIGNOR:
NATIONAL FUEL CORPORATION

By: 
Name: Diane Thompson
Title: President

ASSIGNOR:
ROBERT B FERGUSON TRUST
DATED 12/23/04

By: 
Name: Diane M. Ferguson
Title: Trustee

ASSIGNEE:
FOUNDATION ENERGY FUND V-B HOLDING, LLC

BY: FOUNDATION ENERGY MANAGEMENT, LLC
MANAGER

By: 
Name: Joel P. Sauer
Title: Vice President

ASSIGNEE:
FOUNDATION ENERGY FUND V-A, L. P.

BY: FOUNDATION ENERGY MANAGEMENT, LLC
MANAGER

By: 
Name: Joel P. Sauer
Title: Vice President

ACKNOWLEDGMENT

A notary public or other officer completing this certificate verifies only the identity of the individual who signed the document to which this certificate is attached, and not the truthfulness, accuracy, or validity of that document.


STATE OF CALIFORNIA


COUNTY OF ORANGE

On April 14th 2015 before me, Yabnee H. Mata Espero,

Notary Public, personally appeared Diane M. Ferguson, who proved to me on the basis of satisfactory evidence to be the person(s) whose name(s) is/are subscribed to the within instrument and acknowledged to me that he/she/they executed the same in his/her/their authorized capacity(ies), and that by his/her/their signature(s) on the instrument the person(s), or the entity upon behalf of which the person(s) acted, executed the instrument. I certify under PENALTY OF PERJURY under the laws of the State of California that the foregoing paragraph is true and correct.

WITNESS my hand and official seal.

Signature 



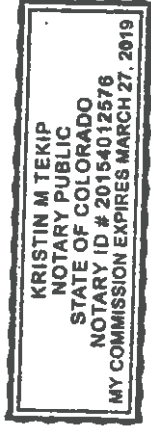
(seal)

ACKNOWLEDGEMENTS

1

STATE OF COLORADO §
 §
 Denver §
COUNTY OF ~~ARAPAHOE~~ §

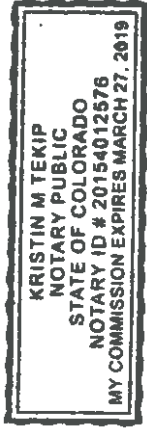
The foregoing instrument was acknowledged before me this June 19, 2015,
by Diane Thompson, President of National Fuel Corporation, a Colorado corporation as the act and
deed and on behalf of such corporation.



Kristin Tekip
Notary Public in and for the State of
Colorado

STATE OF COLORADO §
 §
 §
COUNTY OF DENVER §


The foregoing instrument was acknowledged before me this June 19, 2015,
by Joel P. Sauer, Vice President of Foundation Energy Management, LLC a
liability company, as the act and deed and on behalf of such limited liability company.



Kristin Tekip
Notary Public in and for the State of
Colorado

STATE OF COLORADO §
 §
 §
COUNTY OF DENVER §

The foregoing instrument was acknowledged before me this June 19, 2015,
by Joel P. Sauer, Vice President of Foundation Energy Management, LLC a
liability company, as the act and deed and on behalf of such limited liability company.



Kristin Tekip
Notary Public in and for the State of
Colorado

EXHIBIT "A-1"
to Assignment and Bill of Sale dated effective April 1, 2015
from National Fuel Corporation, et al to Foundation Energy Fund V-B Holding, LLC, et al

Serial/Lease Number	Lease Date	Lessor(s)	Lessee	Description	County	Prospect Area	Gross Acres	Net Acres	Company Net	Type of Interest	Recording
CF-100	5/17/1972	Albert C. Kirby, et al	Walter S. Fees, Jr.	<u>Township 4 South, Range 102 West, 6th PM</u> Section 21: Lot 1, SW4NE4 Section 28: Lots 3 & 5 All of Resurvey Tract 38 All of Resurvey Tract 39 <i>less and except that portion of Tract 39 located in Section 29, and attributable to EnCana 9-29 and 7-29 wells</i> All of Resurvey Tract 40 All of Resurvey Tract 41 <i>less and except that portion of Tract 41 located in Section 32, and attributable to EnCana 32-1 and 32-16 wells</i>	Rio Blanco	Blue Cloud	888.62	444.31	77.75	Fee Leasehold	Book 317, Page 153
				<u>Township 5 South, Range 102 West, 6th PM</u> All of Resurvey Tract 41	Garfield						Book 433, Page 273
CF-103	6/23/1976	Robert M. Eidson, et al	Walter S. Fees, Jr.	<u>Township 4 South, Range 102 West, 6th PM</u> Section 21: Lot 1, SW4NE4 Section 28: Lots 3 & 5 All of Resurvey Tract 38 All of Resurvey Tract 39 <i>less and except that portion of Tract 39 located in Section 29, and attributable to EnCana 9-29 and 7-29 wells</i> All of Resurvey Tract 40	Rio Blanco	Blue Cloud	(568.2)	284.1	49.72	Fee Leasehold	Book 360, Page 44
CF-104	6/22/1972	Thomas Earl Eidson, et ux	Walter S. Fees, Jr.	<u>Township 4 South, Range 102 West, 6th PM</u> All of Resurvey Tract 41 <i>less and except that portion of Tract 41 located in Section 32, and attributable to EnCana 32-1 and 32-16 wells</i>	Rio Blanco	Blue Cloud	(320)	80.00	14.00	Fee Leasehold	Book 317, Page 433
				<u>Township 5 South, Range 102 West, 6th PM</u> All of Resurvey Tract 41	Garfield						Book 433, Page 275
CF-104A	3/15/1974	Fred M. Eidson, et ux	Walter S. Fees, Jr.	<u>Township 4 South, Range 102 West, 6th PM</u> All of Resurvey Tract 41 <i>less and except that portion of Tract 41 located in Section 32, and attributable to EnCana 32-1 and 32-16 wells</i>	Rio Blanco	Blue Cloud	(320)	53.34	9.33	Fee Leasehold	Book 335, Page 312
				<u>Township 5 South, Range 102 West, 6th PM</u> All of Resurvey Tract 41 FKA Sec 4 S2NW, Sec 5 Lot 1, SENE	Garfield						Book 457, Page 519

COD 055516A 11/1/1948 USA

John M. Roberson

D-055850-A 2/1/1951 USA

J. M. Roberson

from the Bureau of the AG

CO 055850-A

AG, Dept. of Justice

1/1/1951

1/1/1951

1/1/1951

CO 128309 8/1/1966 USA

Fees-Krey, Inc.

1/1/1966

1/1/1966

EXHIBIT "A-1"
to Assignment and Bill of Sale dated effective April 1, 2015
from National Fuel Corporation, et al to Foundation Energy Fund V-B Holding, LLC, et al

COC 67784	2/1/2005 USA	National Fuel Corp.	T8S-R101W, 6th PM Section 14: SE4SE4 Section 23: E2NE4, NE4SE4	Mesa	Garvey Canyon	160	160	9.33	Record Title	Unrecorded
C-2986	12/1/1967 USA	Dale E. Armstrong	<u>Township 8 South, Range 104 West, 6th PM</u> Section 3: Lots 3 and 4, S2NW4 Excluding any conflict with Reservoir ROW C-015888 Section 4: Lots 3 and 4, S2NW4, S2 Section 9: NW4	Garfield	Bridle	800.91	800.91	600.68	Record Title	Book 508, Page 924
C-4431	8/1/1968 USA	Dale E. Armstrong	<u>Township 8 South, Range 104 West, 6th PM</u> Section 2: Lot 4, S2, S2N2, Section 3: SE4	Garfield	Bridle	680.34	680.34	510.26	Record Title	Book 508, Page 929
C-9542	10/1/1969 USA	Robert B. Ferguson	<u>Township 8 South-Range 104 West, 6th PM</u> Section 5: SE4SE4 Section 8: NE4NE4 Section 14: E2SW4, W2SE4, SE4SE4 Section 23: NE4NW4, N2NE4	Garfield	Bridle	400.00	400.00	64.00	Operating Rights	Book 1332, Page 180
								320.00	Record Title	
C-10013	12/1/1969 USA	Robert B. Ferguson	<u>Township 8 South-Range 104 West, 6th PM</u> Section 5: E2SW4	Garfield	Bridle	80.00	80.00	64.00	Operating Rights	Reception # 318531
								80.00	Record Title	
C-11064	7/1/1970 USA	Texas Gas Exploration Corporation	<u>Township 8 South-Range 104 West, 6th PM</u> Section 16: S2, NW4, W2NE4, SE4NE4	Garfield	Bridle	600.00	600.00		Record Title	Book 485, Page 156
			Section 16: S2, NW4 <i>From surface to SE of 4,100' as seen in CIG 17-8-104 Well</i> <i>Below SE of 4,100' as seen in CIG 17-8-104 Well</i>			(480)	(480)	196.00	Operating Rights	
			Section 16: W2NE4, SE4NE4 <i>From surface to SE of 4,100' as seen in CIG 17-8-104 Well</i> <i>Below SE of 4,100' as seen in CIG 17-8-104 Well</i>			(120)	(120)	42.95		
C-12685	5/1/1971 USA	Robert B. Ferguson	<u>Township 8 South-Range 104 West, 6th PM</u> Section 9: NW4NE4	Garfield	Bridle	40	40	15.50	Operating Rights	Book 594, Page 930
								40.00	Record Title	
C-12698	5/1/1971 USA	M. Peyton Bucy	<u>Township 8 South, Range 104 West, 6th PM</u> Section 11: N2, SW4, W2SE4, SE4SE4 Section 12: All	Garfield	Bridle	1,240.00	1,240.00	490.87	Record Title	Book 494, Page 963

EXHIBIT "A-1"
to Assignment and Bill of Sale dated effective April 1, 2015
from National Fuel Corporation, et al to Foundation Energy Fund V-B Holding, LLC, et al

C-12698A	5/1/1971 USA Segregated	M. Peyton Bucy	<u>Township 8 South, Range 104 West, 6th PM</u> Section 11: NE4SE4	Garfield	Bridle	40.00	40.00	31.67	Record Title	
C-12698B	5/1/1971 Segregated	M. Peyton Bucy	<u>Township 8 South, Range 104 West, 6th PM</u> Section 9: NW4SW4	Garfield	Bridle	40.00	40.00	20.00	Record Title	
COC-12575	4/1/1971 USA	Larry J. Manion	<u>Township 8 South, Range 104 West, 6th PM</u> Section 6: NE4SW4 Section 9: S2SW4	Garfield	Bridle	120.00	120.00	60.00	Record Title	
C-18342	8/1/1973 USA	Robert B. Ferguson	<u>Township 8 South, Range 104 West, 6th PM</u> Section 3: Lots 1 & 2, S2NE4, SW4 Section 4: Lots 1 & 2, S2NE4 Section 10: NE4, SW4	Garfield	Bridle	801.05	801.05	534.04	Record Title	Book 523, Page 603
C-126987	3/1/1966 USA	Robert B. Ferguson	<u>Township 8 South, Range 104 West, 6th PM</u> Section 9: E2NE4, SW4NE4, SE4	Garfield	Bridle	(560) 280.00	(560) 280.00		Record Title 91.00 Operating Rights	Book 584, Page 262
			Section 9: NE4SW4			40.00	40.00	32.00	Operating Rights	
			Section 10: NW4NW4, S2NW4			120.00	120.00	80.00	Operating Rights	
			Section 10: NW4SE4, S2SE4			120.00	120.00	80.00	Operating Rights	
C-43028	4/1/1971 USA	Base lease not in file	<u>Township 8 South, Range 104 West, 6th PM</u> Section 10: NE4NW4 <i>From surface down to the stratigraphic equivalent of 3,367' which is 100' below total depth drilled in the Gov't 4-10 Well located in NW4NW4 of Section 10, T8S-R104W</i>	Garfield	Bridle	40	40	31.73	Operating Rights	Book 487, Page 343
			Township 8 South, Range 104 West, 6th PM Section 10: NE4SE4 <i>from 3,102' - 3,113' and 3,217' - 3,226' being the producing interval in the Dakota fm as found in the Federal #3-10-84 well located in the NE4SE4 of Section 10, T8S-R104W</i>			40	40	6.67	Operating Rights	

EXHIBIT "A-1"
to Assignment and Bill of Sale dated effective April 1, 2015
from National Fuel Corporation, et al to Foundation Energy Fund V-B Holding, LLC, et al

C-10075	1/1/1970 USA	Texas Gas Exploration Corporation	<u>Township 7 South, Range 104 West, 6th PM</u> Section 24: Lots 5-8 (SE4), SE4SW4 Section 25: Lots 1-8 (E2), W2 Section 26: S2NE4, SE4	Garfield	South Canyon	1,052.65	1,052.65	789.49	Record Title	Book 499, Page 454 Book 508, Page 934
C-15014	3/1/1972 USA	Walter S. Fees, Jr., et al	<u>Township 6 South, Range 104 West, 6th PM</u> Section 34: E2, E2NW4 Section 35: W2W2	Garfield	South Canyon	560.00	560.00	93.33	Record Title	Unrecorded
C-12700	5/1/1971 USA	M. Peyton Buch	<u>Township 7 South, Range 104 West, 6th PM</u> Section 35: E2 Section 36: Lots 1-8, W2	Garfield	South Canyon	940.94	940.94	343.08	Operating Rights	Unrecorded
C-12701	11/1/1973 USA	M. Peyton Bucy	<u>Township 7 South, Range 104 West, 6th PM</u> Section 34: E2, E2W2, SW4NW4, W2SW4 excluding reservoir ROW C-015888 Section 35: W2	Garfield	South Canyon	1,681.33	1,681.33 (919.02)		Record Title 812.98 Operating Rights	Book 516, Page 490
			<u>Township 8 South, Range 104 West, 6th PM</u> Section 1: Lots 3, 4, S2NW4, SW4 Surface to SE of 4,502' as found in Fed 1-1-8-104 Well				(320.72)	149.27	Operating Rights	
			Section 1: Lots 3, 4, S2NW4, SW4 <i>Below SE of 4,502' as found in Fed 1-1-8-104 Well</i>				(320.72)	207.14	Operating Rights	
			Section 1: Lots 1, 2, S2NE4, SE4 <i>Below SE of 4,502' as found in Fed 1-1-8-104 Well</i>				(320.24)	206.83	Operating Rights	
			Section 2: Lots 1 - 3				(121.35)	78.38		
C-12701A	11/1/1973 USA	M. Peyton Bucy	<u>Township 8 South, Range 104 West, 6th PM</u> Section 5: W2SW4, W2SE4, NE4SE4	Garfield	Bridle	200.00	200.00	100.00		
C-17472	3/1/1973 USA	Fuel Resources Development Corp. et al	<u>Township 7 South, Range 104 West, 6th PM</u> Section 34: NW4NW4	Garfield	South Canyon	40.00	40.00	15.00	Operating Rights	Unrecorded

Well Name	Well Number	API Number	Working Interest	Net Revenue Interest
Kirby-Eldson	28-4	05 103 08974	0.17500000 0.13224530	0.13306980 BPO APO
Kirby Eldson	3-33	05 103 08099	0.13030000	0.09279220
Kenwood	4	05 077 05134	0.25000000	0.21250000
Government Unit	6	05 077 08311	0.10714286	0.09375000
Government Unit	7	05 077 08318	0.25000000	0.21250000
Government Unit	8	05 077 08505	0.05000000	0.04250000
Government Unit	9	05 077 08603	0.25000000	0.21250000
Government Unit	10	05 077 08604	0.25000000	0.21250000
Government Unit	11	05 077 08784	0.25000000	0.21250000
Government	12	05 077 08783	0.25000000	0.21250000
Federal	4-24	05 077 08710	0.11167000	0.08458300
Federal	25-1-81	05 077 08565	0.05000000	0.04375000
Federal	1-9	05 045 06087	0.32500000	0.28437500
Federal	2-11	05 045 06235	0.64270000	0.54573500
Federal	3-11	05 045 06237	0.66405000	0.55173000
Federal	43-3	05 045 06129	0.75000000	0.63375000
Government	14-2	05 045 06874	0.75000000	0.63375000
Federal	22-9	05 045 06136	0.75000000	0.63375000
Federal	23-4	05 045 06198	0.80340000	0.65292300
Federal	43-4	05 045 06130	0.75000000	0.63375000
Federal	12-3	05 045 06200	0.75000000	0.63375000
Federal	2-10-84	05 045 06392	0.66650000	0.583333400
Federal	1-3-8-104	05 045 06287	0.83333000	0.72916700
Federal	2-3-8-104	05 045 06165	0.66670000	0.583333340
Government	1-8	05 045 06188	0.53750000	0.42984350
Federal	3-10-84	05 045 06391	0.66670000	0.58020830
Federal	4-10	05 045 06875	0.69833000	0.58627100
Federal	34-26	05 045 06947	0.75000000	0.65625000
Federal	42-26	05 045 06946	0.75000000	0.65625000
Government	1	05 045 06027	0.12500000	0.10937500
Government	2	05 045 06070	0.13360000	0.11649960
Federal	1-34	05 045 06172	0.86460000	0.69932900
Federal	2-34	05 045 06282	0.80340000	0.65292300
Ferguson-Gov't	3-9	05 045 06163	0.57500000	0.48692500
Federal	31-16	05 045 06197	0.44150000	0.39511700
Federal	2-9	05 045 06091	0.38750000	0.33906250
Federal	44-2	05 045 07070	0.75000000	0.63375000
Federal	21-4X	05 045 06879	0.75000000	0.63375000
Federal	1-5	05 045 06189	0.61250000	0.50703150
Federal	1-4	05 045 06190	0.66670000	0.58333400
Government	31-31	05 077 08675	0.13290000	0.11578020
Federal	1-35	05 045 06171	0.82390000	0.69932900

Exhibit "A-3"
to Assignment and Bill of Sale dated effective April 1, 2015
from National Fuel Corporation, et al to Foundation Energy Fund V-B Holding, LLC, et al

Well	Description	Make	Serial Number
Gov't #1-9	3 Phase Separator	Olman Heath	30234
	2" Meter run with building & chart recorder	Daniel	8114233
	95 bbl steel tank	Rocky Mtn Tank	500785
	1 Chemical pump & bbl stand		
Federal #31-16	12" Drip leg		
	1550 Gallon poly tank	Snyder	07340135
	2" Meter run with building & chart recorder	Daniel	1044
	3 Phase Separator	Prod Ecco	99020425
Federal #22-9	2" Meter run with building & chart recorder	Daniel	
	1550 Gallon poly tank	Snyder	
	2 Chemical pumps & 2 bbl stands		
	3 Phase Separator	Natco	79385901-01
Federal #3-9	550 Gallon poly tank	Snyder	
	2" Meter run with building & chart recorder	Invalido	89900884
	1 Chemical pump & bbl stand		
	2 Phase Separator	Western Sales and Fab	64401
Gov't #1-8	525 Gallon poly tank	Snyder	
	2" Meter run with building & chart recorder	PESCO	43489-10
	2 Phase Separator	Olman Heath	20940
	2" Meter run with building & chart recorder	Invalido	91111084
Gov't #1-5	95 bbl steel tank	Process Equipment	2814
	2 Chemical pumps & 2 bbl stands		
	3 Phase Separator	P & A Inc.	2374
	2" Meter run with building & chart recorder	Daniel	99020489
Gov't #2-9	95 bbl steel tank	Rocky Mtn Tank	500834
	1550 Gallon poly tank	Snyder	
	1 Chemical pump & bbl stand		
	2 Phase Separator	Olman Heath	18117
Federal #43-4	525 Gallon poly tank	Snyder	
	2" Meter run with building & chart recorder	Daniel	1440
	3 Phase Separator	American Tank	3547
	95 bbl steel tank	Rocky Mtn Tank	500696
Federal #23-4	2" Meter run with building & chart recorder	Daniel	8119368
	2 Chemical pumps & 2 bbl stands		
	2 Phase Separator	Olman Heath	3001
	525 Gallon poly tank	Snyder	
Gov't #1-4	3 Phase Separator	American Tank	6834
	95 bbl steel tank	Rocky Mtn Tank	500712
	2" Meter run with building & chart recorder	Daniel	2-62038
	2 Chemical pumps & 2 bbl stands		
Federal #1-34	2 Phase Separator	Olman Heath	19961
	100 bbl steel tank	Natco	1005301-11
	2" Meter run with building & chart recorder	Daniel	03150032
	3 Phase Separator	Natco	9A18801-16
Federal #2-34	95 bbl steel tank	Rocky Mtn Tank	500694
	100 bbl steel tank	Natco	1C053-00
	2" Meter run with building & chart recorder	Daniel	3150034
	2 Chemical pumps & 2 bbl stands		
Federal #1-35	3 Phase Separator	Olman Heath	21864
	325 Gallon poly tank	Snyder	
	150 bbl steel tank	Daniel	K0822
	2" Meter run with building & chart recorder	Daniel	03150033
Federal #34 & 42-26	1 Chemical pump & bbl stand		
	3 Phase Separator	Natco	8882101-8
	95 bbl steel tank	Rocky Mtn Tank	500695
	300 bbl steel tank	Palmer	12F016898374
Gov't #1	2" Meter run with building & chart recorder	Daniel	96410197
	2 Chemical pumps & 2 bbl stands		
	3 Phase Separator	Oil & Gas Processing	J08349
	100 bbl steel tank	PESCO	T1187
Gov't #2	100 bbl steel tank	PESCO	T1188
	95 bbl steel tank	Rocky Mtn Tank	500754
	Engine/Compressor	Wakeusha/Knox Western	51076
	1 Chemical pump & bbl stand		
Federal #12-3	2 Phase Separator	Olman Heath	18671
	95 bbl steel tank	Olman Heath	02951
	2" Meter run with building & chart recorder	Lide Tank Co	6240
	1 Chemical pump & bbl stand	Invalido	2120

Exhibit "A-3"
to Assignment and Bill of Sale dated effective April 1, 2015
from National Fuel Corporation, et al to Foundation Energy Fund V-B Holding, LLC, et al

Federal #1-3	2 Phase Separator 2" Meter run with building & chart recorder 1" Chemical pump & bbl stand	Olman Heath Invalco	02579 A-93031165
Federal #2-10	2 Phase Separator 95 bbl steel tank 2" Meter run with building & chart recorder	Olman Heath Enertec Crane	33231 43741 J931228A
Federal #43-3	3 Phase Separator 95 bbl steel tank 2" Meter run with building & chart recorder 2 Chemical pumps & 2 bbl stands	Natco Rocky Mtn Tank Crane	J-77665601-02 500713 J931228B
Federal #2-3	2 Phase Separator 95 bbl steel tank 2" Meter run with building & chart recorder 1 Chemical pump & bbl stand	Olman Heath Lide Tank Co Crane	186 J931228C
Gov't #4-10	3 Phase Separator 95 bbl steel tank 2" Meter run with building & chart recorder 1 Chemical pump & bbl stand	Olman Heath Rocky Mtn Tank PESCO	32129 500711 916239-79
Gov't #14-2	3 Phase Separator 210 bbl steel tank 1550 Gallon poly tank 2" Meter run with building & chart recorder 2 Chemical pumps & 2 bbl stands	PESCO PESCO Snyder Daniel	202012 T-0893 8119387
Federal #3-10	3 Phase Separator Separator/Dehy 525 Gallon poly tank 2" Meter run with building & chart recorder 1 Chemical pump & bbl stand	Steelweld Mfg Olman Heath Snyder Invalco	10275 25027 46640182
Federal #3-11	3 Phase Separator 95 bbl steel tank 2" Meter run with building & chart recorder Pump Jack Pump Jack Motor 1 Chemical pump & bbl stand	Natco Rocky Mtn Tank Daniel Cabot Ajax WL	T-8A14501-08 500833 8118917
Federal #2-11	3 Phase Separator 525 Gallon poly tank 2" Meter run with building & chart recorder	Natco Snyder Invalco	9A18801-13 5360581
Federal #44-2	2 Phase Separator 2" Meter run with building & chart recorder	Olman Heath PESCO	02956 88-6056-4
Baxter Compressor	Compressor 2 - 1000 Gallon steel tanks with stands 100 bbl steel tank 2 - 12" steel drip legs 1 Chemical pump & bbl stand	DPC 280 Ajax Eatons Natco	60184 1CO53-06

Exhibit "A-4"
to Assignment and Bill of Sale dated effective April 1, 2015
from National Fuel Corporation, et al to Foundation Energy Fund V-B Holding, LLC, et al

<u>Serial Number</u>	<u>Grantor</u>	<u>Grantee</u>	<u>Effective Date</u>	<u>Expiration Date</u>	<u>Description</u>	<u>Purpose</u>	<u>Field</u>	<u>Well(s)</u>
COC-54865	BLM	National Fuel Corporation	27-Apr-93	31-Dec-23	<u>Township 3 South-Range 102 West, 6th PM</u> Section 35: SE4SE4, Section 36: NE4SW4, W2SW4 <u>Township 4 South-Range 102 West, 6th PM</u> Section 2: Lots 5, 6, and 9, SW4NE4, SE4NW4, N2SW4 Section 10: Lot 1, SE4NW4 Section 16: SE4SW4 Section 21: E2NW4 Section 28: Lots 4 and 7	Access road	Blue Cloud	28-3, 28-4
COC-73040	BLM	National Fuel Corporation	21-Aug-08	31-Dec-37	<u>Township 4 South-Range 102 West, 6th PM</u> Section 29: Lot 2, NW4SE4	Access road	Blue Cloud	Kirby-Eidson 28-4
C-34411 Amended 18-Jul-96	BLM	Walter S. Fees, Jr.	7-Jan-82	6-Jan-12 Renewal Pending	<u>Township 8 South-Range 104 West, 6th PM</u> Section 10: W2SW4, SE4SW4, W2SE4, E2NE4, N2SE4 Section 11: E2NE4, S2SW4, N2SE4, SW4SE4 Section 14: N2NW4	Access road	Bridle	3-10, 44-2, 33-2
C-35119	BLM	Northwest Pipeline Corporation	21-Jul-82	20-Jul-12 Renewal Pending	<u>Township 8 South-Range 104 West, 6th PM</u> Section 10: NE4SE4 Section 11: NW4SW4	Pipeline	Bridle	Federal 3-10
C-36805	BLM	Mitchell Energy Corporation	13-Jan-84	12-Jan-14 Renewal Pending	<u>Township 8 South-Range 104 West, 6th PM</u> Section 11: S2NE4, W2NW4, SE4NW4, NW4SE4	Natural gas pipeline	Bridle	Federal 3-11
COC 54893	BLM	National Fuel	5-May-93	4-May-23	<u>Township 8 South-Range 104 West, 6th PM</u> Section 3: NE4SW4, NW4SE4	Natural gas pipeline	Bridle	43-3
COC 55338	BLM	National Fuel	16-Aug-93	15-Aug-23	<u>Township 8 South-Range 104 West, 6th PM</u> Section 3: SW4NE4, E2SW4, SW4SE4 Section 10: NW4NE4	Natural gas pipeline	Bridle	1-3, 2-3, 2-10

Exhibit "A-4"
to Assignment and Bill of Sale dated effective April 1, 2015
from National Fuel Corporation, et al to Foundation Energy Fund V-B Holding, LLC, et al

COC 57642 Amended 25-Nov-96 Amended 3-Dec-96 Amended 25-Oct-99 Amended 17-Oct-02	BLM	National Fuel	22-Dec-94 21-Dec-15	<u>Township 8 South-Range 104 West, 6th PM</u> Section 2: SW4SE4, SW4SE4SE4 Section 3: NE4SW4, W2SW4 Section 8: SE4NE4, Section 9: N2SW4, SW4NW4, W2SW4 Section 10: NW4NW4 Section 11: N2NE4NE4, NW4SE4NE4 Section 16: NW4NE4 Section 26: N2SE4, S2SW4, Section 27: SE4SE4, N2SE4, NE4SW4SE4, SE4NW4SE4	Natural gas pipeline	Bridle	3-9, 1-8, 2-3, 4-10, 4-2, 2-11, 31-16 44-2, 14-2
	R. C. B. Limited	National Fuel Corporation	3/19/1999	<u>Township 8 South, Range 104 West, 6th PM</u> Section 9: NW4NE4	Surface Damage & Right-of-Way Agreement	Bridle	Federal 1-9 Federal 2-9
	R. C. B., Ltd	Texas Gas Exploration Corporation	8/16/1979	<u>Township 8 South, Range 104 West, 6th PM</u> Section 4: W2	Surface Damage & Right-of-Way Agreement	Bridle	Federal 21-4 Federal 23-4
C-38531 Amended 4/22/1997	BLM	Walter S. Fees, JR	3-Aug-84 2-Aug-14 Renewal Pending	<u>Township 8 South-Range 100 West, 6th PM</u> Section 30: Lots 2, 3 and 4, SE4SW4 <u>Township 8 South-Range 101 West, 6th PM</u> Section 25: Lots 7 and 8	Access road	Coal Gulch	25-1-81, Hunters Canyon 44-25
COC-51008	BLM	National Fuel Corporation	18-Oct-91 17-Oct-21	<u>Township 8 South-Range 100 West, 6th PM</u> Section 30: SE4SW4	Compressor	Hunters Canyon	25-1
	Harold F. Young and Richard W. Young	Walter S. Fees, Jr., et al	12-Nov-73	<u>Township 6 South, Range 104 West, 6th PM</u> Section 35: SW4, NW4SE4, W2NE4, E2NW4	Right of Way Deed	South Canyon	Government 1
COC-59606	BLM	National Fuel Corporation	14-Jun-96 13-Jun-26	<u>Township 7 South-Range 104 West, 6th PM</u> Section 27: SE4NW4SE4, NE4SW4SE4, SE4SE4	Access road	South Canyon	34-26, 42-26
COC-66854	BLM	National Fuel Corporation	10-Jun-03 31-Dec-32 Amended 19-Jul-04	<u>Township 7 South-Range 104 West, 6th PM</u> Section 34: SE4NW4, E2SW4, N2SE4 Section 35: NW4SW4 <u>Township 8 South-Range 104 West, 6th PM</u> Section 3: NW4	Natural gas pipeline	South Canyon	Federal 1-34 Federal 1-35
	Owen L. Jacobs, Receiver	Texas Gas Exploration Corporation	1-Apr-77 Perpetual	<u>Township 8 South, Range 104 West, 6th PM</u> Section 4: SE4	Surface Damage & Right-of-Way Agreement	Bridle	Federal 43-4
	R.C.B., LTD	Texas Gas Exploration Corporation	16-Aug-79 Perpetual	<u>Township 8 South, Range 104 West, 6th PM</u> Section 4: W2	Surface Damage & Right-of-Way Agreement	Bridle	Federal 21-4 Federal 23-4

EXHIBIT "B"
to Assignment and Bill of Sale dated effective April 1, 2015
from National Fuel Corporation, et al to Foundation Energy Fund V-B Holding, LLC, et al

<u>Contract Number</u>	<u>Contract Type</u>	<u>Date</u>	<u>Operator/Grantor</u>	<u>Non-Operators/Grantee</u>	<u>Contract Area</u>	<u>Field</u>	<u>Well(s)</u>	<u>Associated Lease(s)</u>
	Operating Agreement	5/26/1982	Walter S. Fees, Jr.	Robert J. Gutru, et al	<u>Township 4 South-Range 102 West, 6th PM</u> Section 28: SW4	Blue Cloud	Kirby-Eldson 28-4	CF 100 CF 103
COC-037692 CR 234	Communitization Agreement	3/7/1983	Walter S. Fees, Jr. National Fuel approved as successor 5/29/87		<u>Township 4 South-Range 102 West, 6th PM</u> Section 28: SW4	Blue Cloud	Kirby-Eldson 28-4	CF 100 CF 103
COC-73040	Access Road		USA	National Fuel Corporation	<u>Township 4 South-Range 102 West, 6th PM</u> Section 29: Lot 2, NW4SE4	Blue Cloud	Kirby-Eldson 28-4	
COC-27537 NRM-1565	Communitization Agreement	2/1/1978	Walter S. Fees, Jr National Fuel 9/1/86		<u>Township 4 South-Range 102 West, 6th PM</u> Section 33: Lots 1, 2, and 3, SW4NW4, NW4NW4	Blue Cloud	Kirby-Eldson 3-33	CF 100 CF 103 CF 104 , A, B C-791
	Gas Gathering Agreement	6/1/2007 Amended 9/4/2007	Canyon Gas Resources, LLC	National Fuel Corporation, et al	<u>Township 4 South-Range 102 West, 6th PM</u> As to dedicated wells	Blue Cloud	Kirby-Eldson 28-4 Kirby-Eldson 3-33	
PSCo 124978	Interruptible Transportation Service Agreement	3/1/2000	Public Service Company of Colorado	National Fuel Corporation		Various	Various	
PSCo 177964	Operational Balancing Agreement	3/1/2000	Public Service Company of Colorado	National Fuel Corporation		Various	Various	
	Operating Agreement	8/19/1977	Walter S. Fees, Jr.	Palmer Oil and Gas, et al	<u>Township 4 South-Range 102 West, 6th PM</u> Section 33: Lots 1, 2, and 3, SW4NW4, NW4NW4	Blue Cloud	Kirby Eldson 3-33	CF 100 CF 103 CF 104 , A, B C-791
	Agreement of Sale and Purchase	7/25/1986 Effective 9/1/1986 Amended 12/30/1986	Walter S. Fees, Jr. Intervivos Trust No. 1	National Fuel Corporation		Various	Kirby-Eldson 28-4 Kirby-Eldson 3-33 Hunter Canyon #6 Hunter Canyon #7 Hunter Canyon #8 Kenwood #4 Federal 1-4 Federal 25-1-81 Federal 2-10-84 Federal 1-3-8-104 Federal 1-8 Federal 3-10-84 Federal 1-9 Federal 2-9 Federal 3-9 Federal 1-5 Government 1 Government 2 2-3-8-104	

EXHIBIT "B"
to Assignment and Bill of Sale dated effective April 1, 2015
from National Fuel Corporation, et al to Foundation Energy Fund V-B Holding, LLC, et al

	Farmout Agreement	Undated	Best Exploration, Inc.	National Fuel, et al	<u>Township 8 South-Range 101 West, 6th PM</u> Section 24: Lots 4 and 5, NW4,	Coal Gulch	Coal Gulch Federal 4-24	
COC-47636X	Hunters Canyon Unit Agreement Contracted	7/23/1954 1/15/1960	Great Basins Petroleum Company National Fuel 9/1/86	The California Company, et al	<u>Township 8 South-Range 100 West, 6th PM</u> Section 28: S2SW4, SW4SE4 Section 29: W2NW4, SE4NW4, S2 Section 30: Lots 2, 3, 4, SE4NW4, E2SW4, E2 Section 31: NE4NW4, N2NE4, SE4NE4 Section 32: N2 Section 33: NW4, N2NE4 Section 34: NW4NW4 1,865.75 gross and net acres	Hunters Canyon	Hunter Canyon #6 Hunter Canyon #7 Hunter Canyon #8 Hunter Canyon #9 Hunter Canyon #10 Hunter Canyon #11 Hunter Canyon #12 Kenwood #4	C-55277A C-55447A C-55516A C-55850A
	Operating Agreement	6/4/1982	Walter S. Fees, Jr.	Veco Drilling, et al	<u>Township 8 South-Range 100 and 101 West, 6th PM</u> Portions	Hunters Canyon	Federal 4-24 Federal 31-31 Federal 25-1-81	C-55447A C-55850A C-55516A C-128309 C-30038
	Asset Sale Contract	10/12/1990 Effective 7/1/1990	Chevron U.S.A. Inc.	National Fuel Corporation	<u>Township 8 South, Range 100 West, 6th PM</u> Sections 28 - 34: Portions	Hunters Canyon	All personal property located on assigned premises	COD-55616A COD-55447A COD-55850A
	Stip of Int and Corrective Cross-Assignof OGLs	1/28/1985	Walter S. Fees, Jr.	Max A. Krey, et al	<u>Township 8 South, Range 100 West, 6th PM</u> Section 29: SW4, SW4NW4, Section 30: Lots 2, 3, 4, SE4NW4, E2SW4, SE4, S2NE4, NW4NE4 Section 31: N2NE4, NE4NW4 Section 32: N2NW4	Hunters Canyon	Hunter's Canyon #6 Hunter's Canyon #8	COD-55447A COD-55516A COD-55850A
	Participation and Earning Agreement	6/7/2013	National Fuel Corporation	Endeavour International Corporation	<u>Township 8 South, Ranges 100 and 101 West, 6th PM</u> NFC leasehold lands committed to Oreo (Middle) Unit	Hunters Canyon	Oreo 8-101-13-H1	COD-055516A COD-055447A COC-055850A COC-128309 COC-67784 COC-30038 COC-55216 COC-50411
COC-76314X	Oreo (Middle) Unit Agreement	9/26/2013 Approved	Endeavour Colorado Corporation	National Fuel Corporation, et al	<u>Township 8 South, Ranges 100 and 101 West, 6th PM</u> See Unit Map limited to depths from base of Mesaverde Formation at a depth of 2,540' down to the stratigraphic equivalent of the top of the Dakota Silt Formation at a depth of 6,569' as encountered in the National Fuel Corp. 19-1 Beico Federal	Hunters Canyon		COC-67784

EXHIBIT "B"
to Assignment and Bill of Sale dated effective April 1, 2015
from National Fuel Corporation, et al to Foundation Energy Fund V-B Holding, LLC, et al

	Operating Agreement	5/15/1979 Walter S. Fees, Jr	Mark B. Garman, et al	<u>Township 8 South, Range 104 West, 6th PM</u> Section 5: S2 Restricted to depth drilled (Federal 1-5 drilled to 3,853')	Bridle	Federal 1-5	C-120701A C-10013 C-9542
COC 28669 NRM 1716	Communitization Agreement	4/1/1979 National Fuel		<u>Township 8 South, Range 104 West, 6th PM</u> Section 5: S2	Bridle	Federal 1-5	C-120701A C-10013 C-9542
	Operating Agreement	1/4/1982 Walter S. Fees, Jr.	Robert B. Ferguson, et al	<u>Township 8 South, Range 104 West, 6th PM</u> Section 10: NE4 <i>Surface to 3,640' or top 100' of Salt Wash Member of the Morrison fm, whichever is the lesser</i>	Bridle	Federal 2-10-84	C-18342
	Operating Agreement	12/31/1981 Walter S. Fees, Jr.	Coastal Oil & Gas Corporation, et al	<u>Township 8 South, Range 104 West, 6th PM</u> Section 10: NE4SE4, S2SE4, NW4SE4 (SE4) <i>Surface to 3,650' or top 100' of Salt Wash Member of the Morrison fm, whichever is the lesser</i>	Bridle	Federal 3-10-84	C-43028 C-126987
COC-36654 CR-196	Communitization Agreement	5/17/1982 Walter S. Fees, Jr. National Fuel 9/1/86	Robert B. Ferguson	<u>Township 8 South, Range 104 West, 6th PM</u> Section 10: SE4	Bridle	Federal 3-10-84	COC 43028 COC 126987
	Operating Agreement	9/27/1980 Walter S. Fees, Jr.	Robert B. Ferguson, et al	<u>Township 8 South, Range 104 West, 6th PM</u> Section 3: NE4	Bridle	Federal 1-3-8-104	C-18342
	Operating Agreement	5/1/2013 National Fuel Corporation	Cypress Investors LLC, et al	<u>Township 8 South, Range 104 West, 6th PM</u> Section 9: SW4	Bridle	Ferguson-Gov't 3-9	COC12575 COC126988 COC126987
COC 27533 NRM 1552	Communitization Agreement	11/29/1978 Walter S. Fees, Jr.		<u>Township 6 South, Range 104 West, 6th PM</u> Section 34: SE4 Section 35: SW4	South Canyon	Government 1	
	Sale/Purchase Agreement	10/10/1994 Mitchell Energy Corporation Effective 9/1/1994	National Fuel Corporation	<u>Township 7 South, Range 104 West, 6th PM</u> Sections 27, 34, 35 and 36: Portions <u>Township 8 South, Range 104 West, 6th PM</u> Sections 1, 2, 11 and 12: Portions	South Canyon	Federal 1-34 Federal 2-34 Federal 1-35 Federal 2-11 Federal 3-11	COC-12701 COC-12700 COC-12698 COC-12698A
	Operating Agreement	5/3/1976 Walter S. Fees, Jr. Effective 11/18/1975	Leroy Bacon, et al	<u>Township 6 South, Range 104 West, 6th PM</u> Tract A: Section 34: NE4, Section 35: NW4 Tract B: Section 34: SE4, Section 35: SW4 covering the Dakota formation	South Canyon	Government 1 Government 2	
	Operating Agreement	1/22/1982 Mitchell Energy Corporation	Coastal Oil & Gas Corporation, et al	<u>Township 7 South, Range 104 West, 6th PM</u> Section 34: W2	South Canyon	Federal 2-34	COC-12701 COC-17472
COC-35767 CR-134	Communitization Agreement	3/30/1982 Mitchell Energy Corporation National Fuel named successor 2/7/95	Coastal Oil & Gas Corporation, et al	<u>Township 7 South, Range 104 West, 6th PM</u> Section 34: W2	South Canyon	Federal 2-34	COC-12701 COC-17472