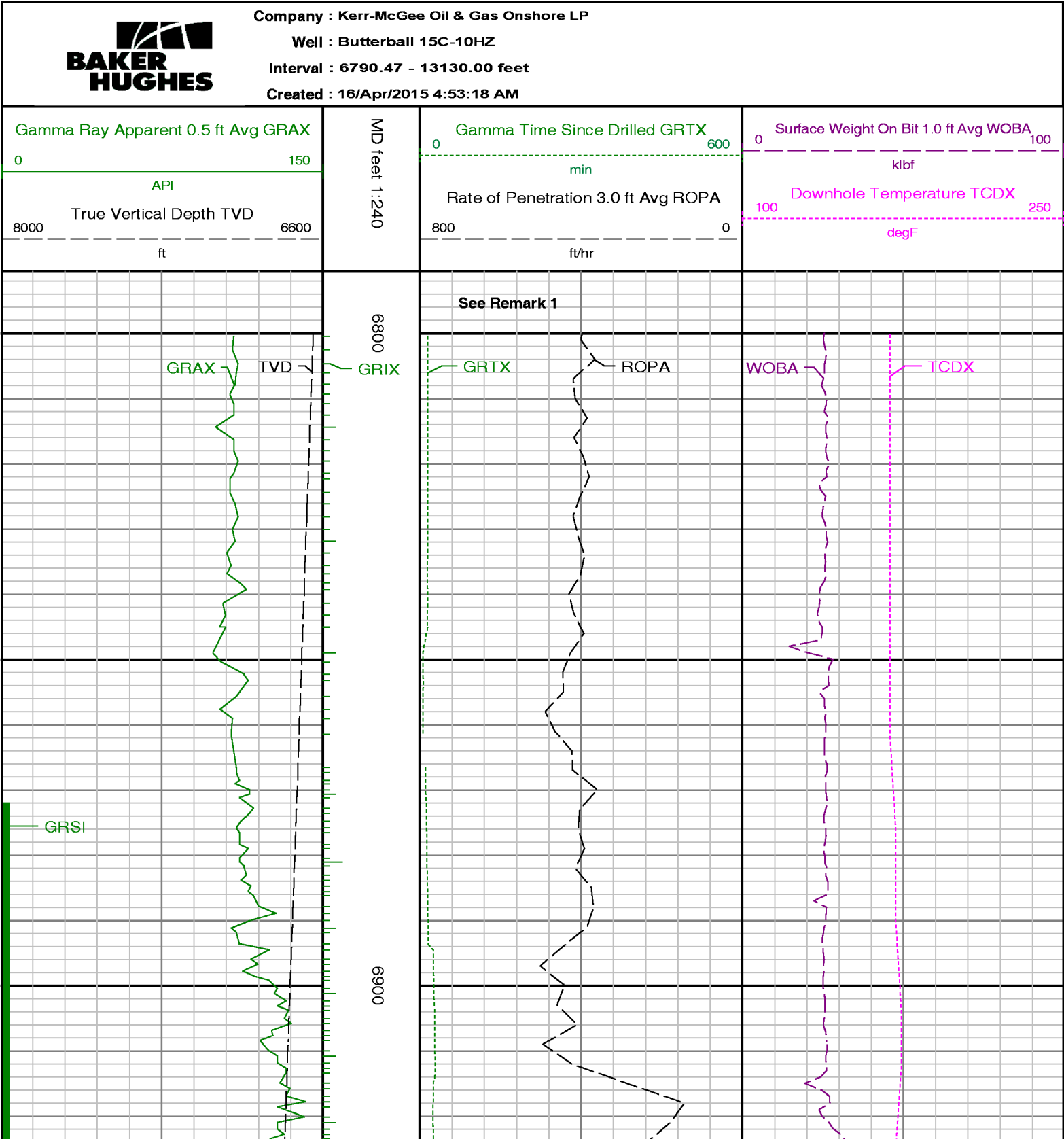
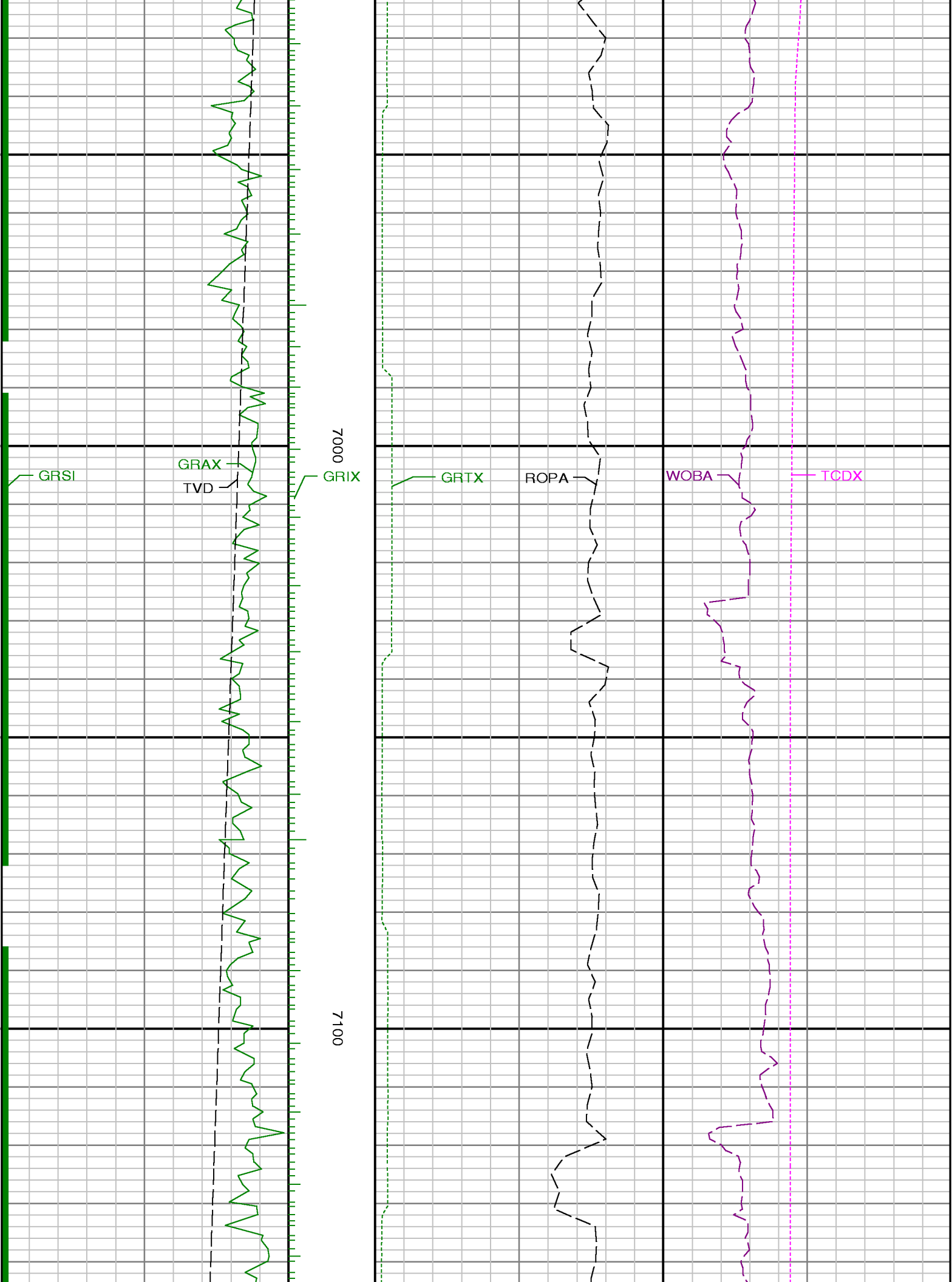
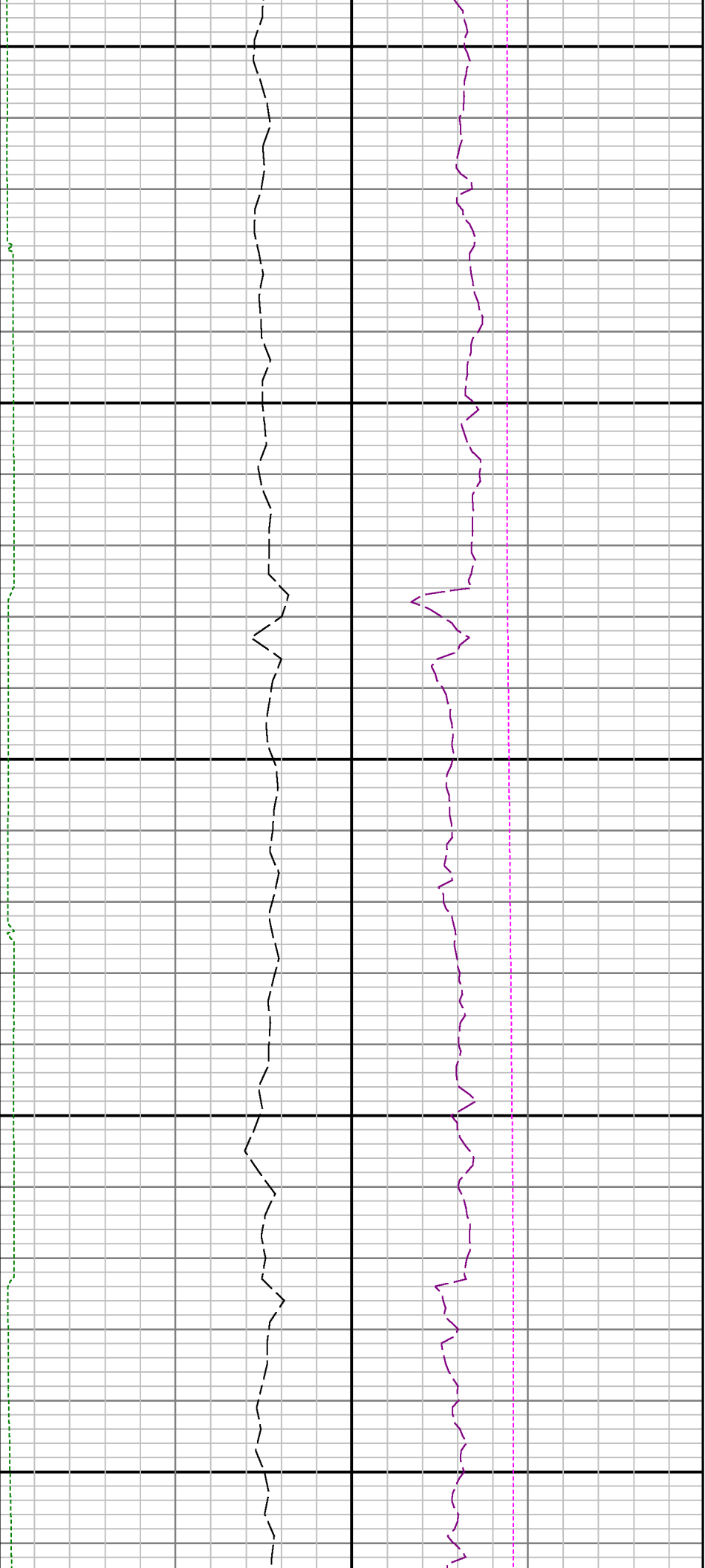


	Depth (ft.)	Section (in.)	Run No.	
1	6794	7.875	2	The interval from surface to 6800 feet MD (16 to 6642 feet TVD) was not logged due to directional only services required up to the curve.
2	13083	7.875	2	The interval from 13074 to 13122 feet MD (7514 feet TVD) has no GRAX, GRIX or GRTX due to the Gamma Ray sensor offset to bit.

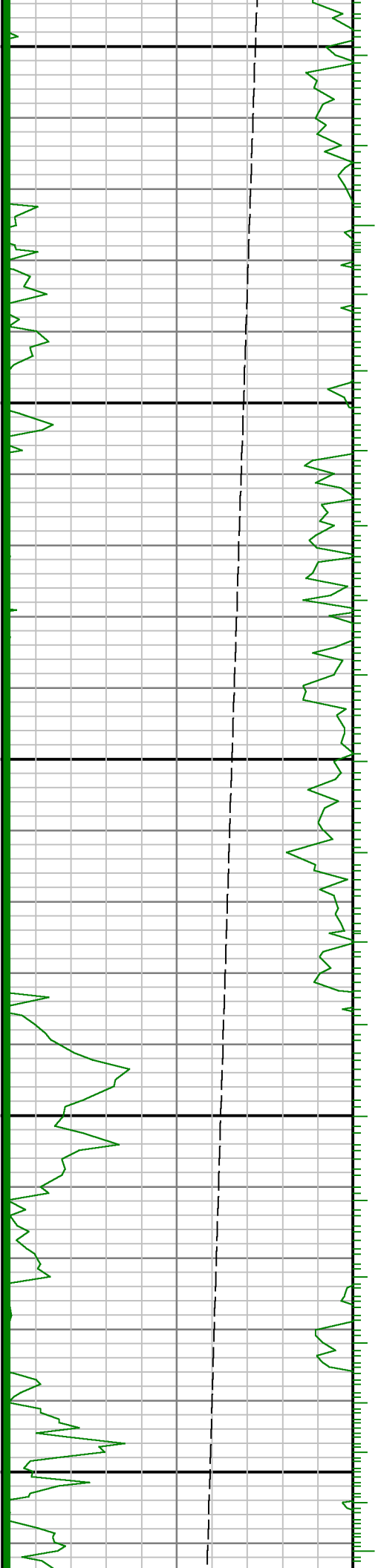


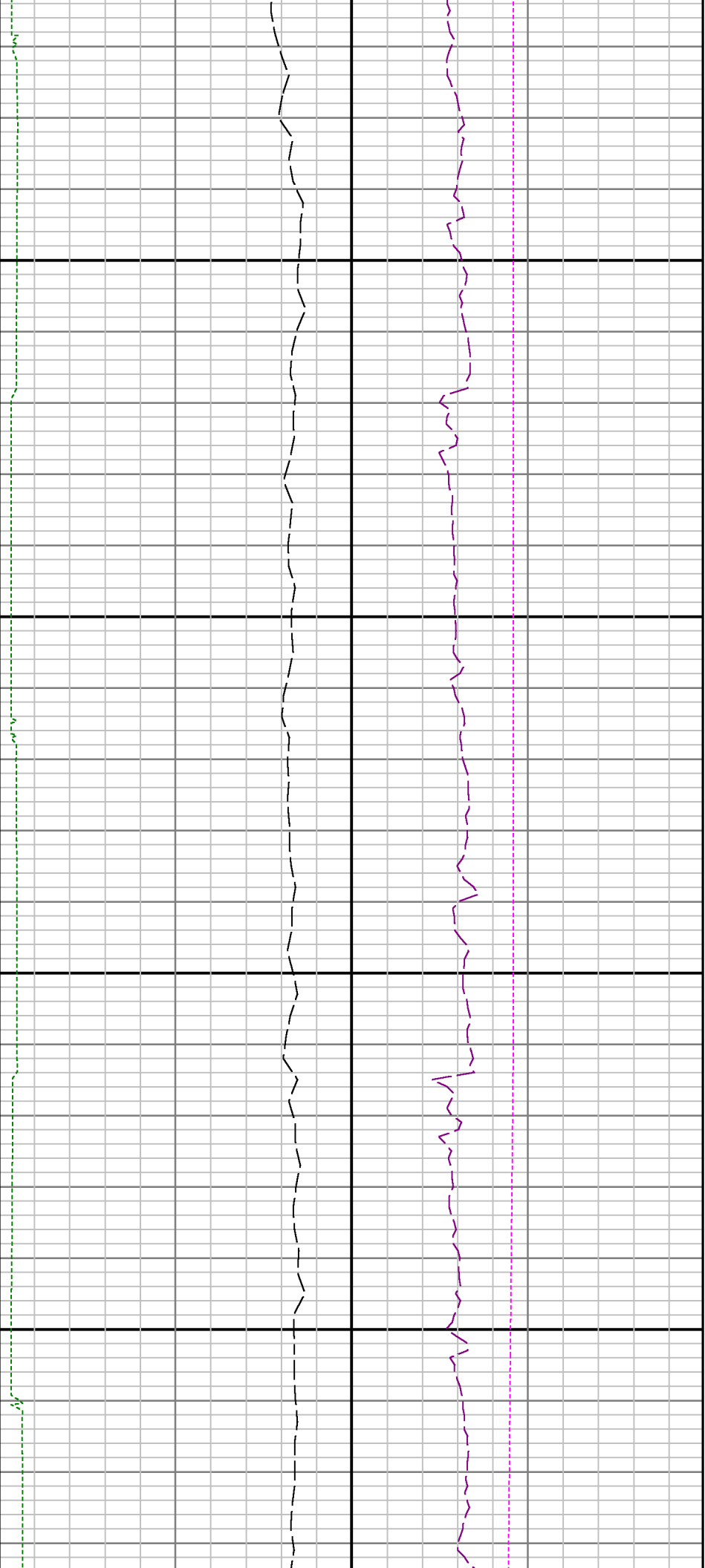




7200

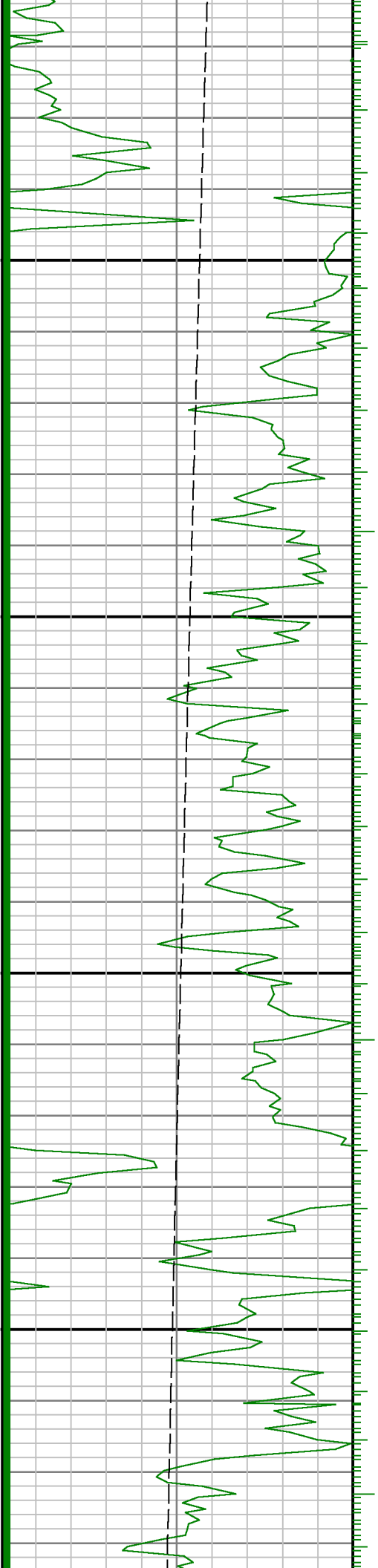
7300

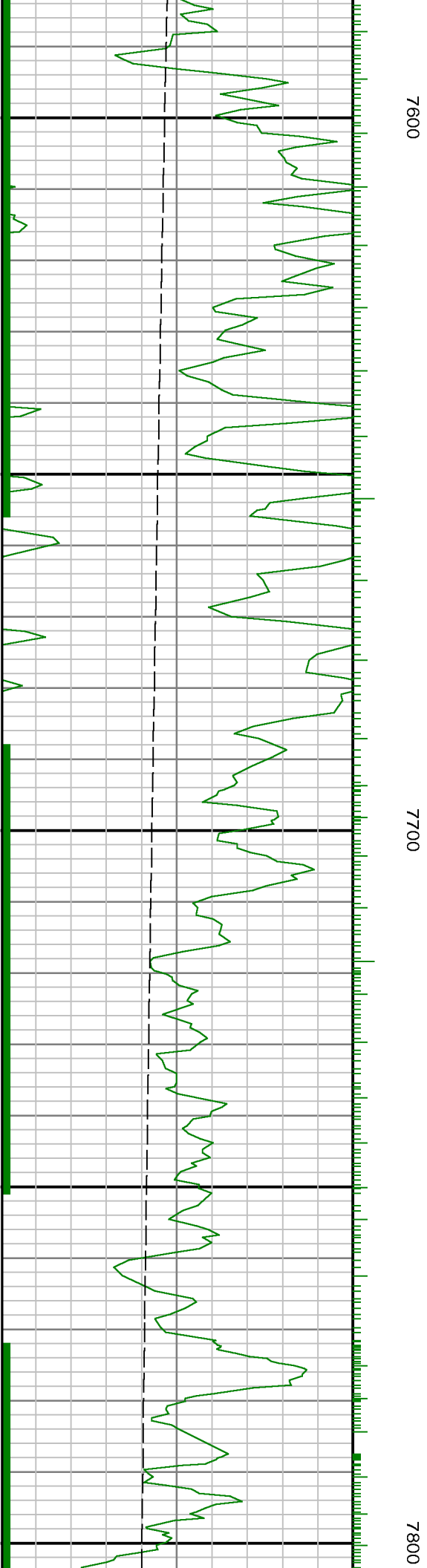
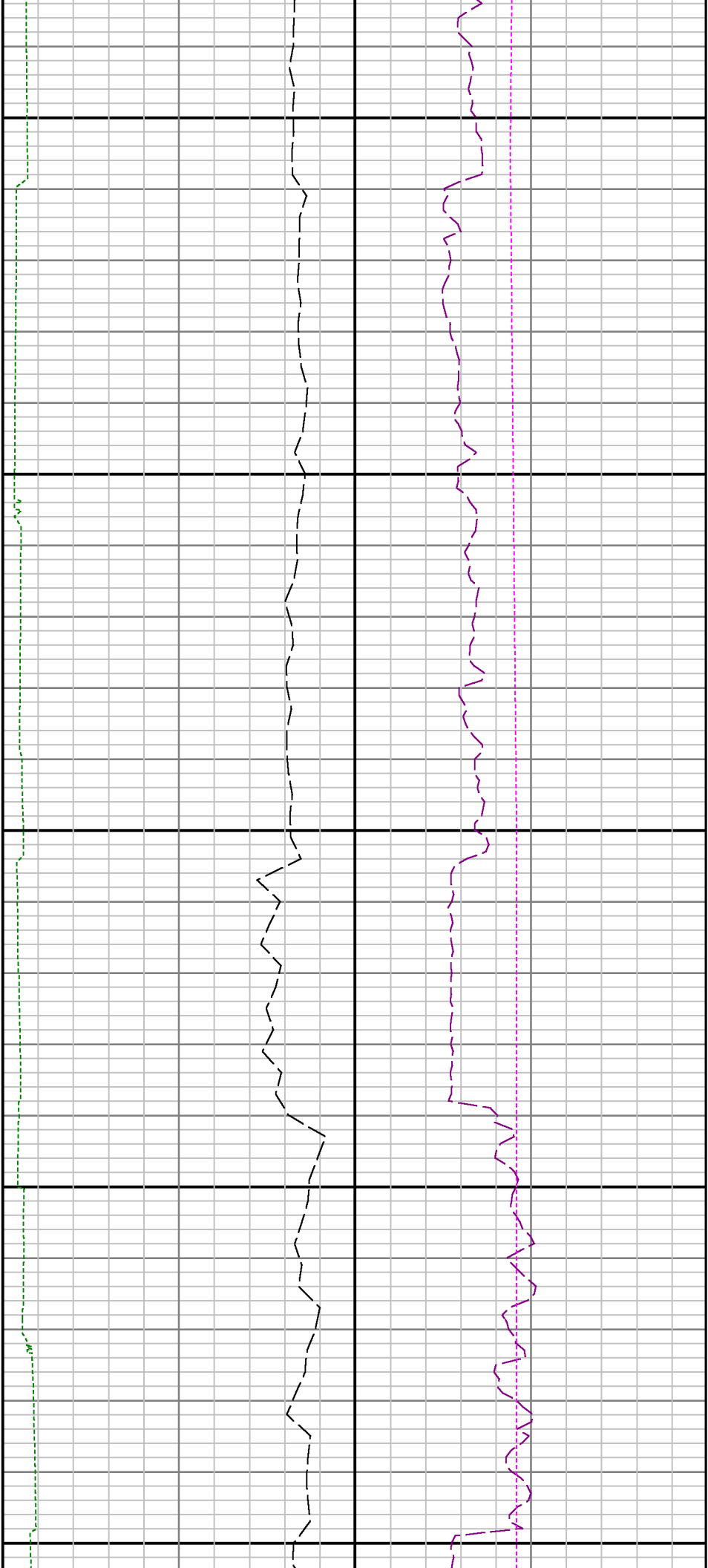


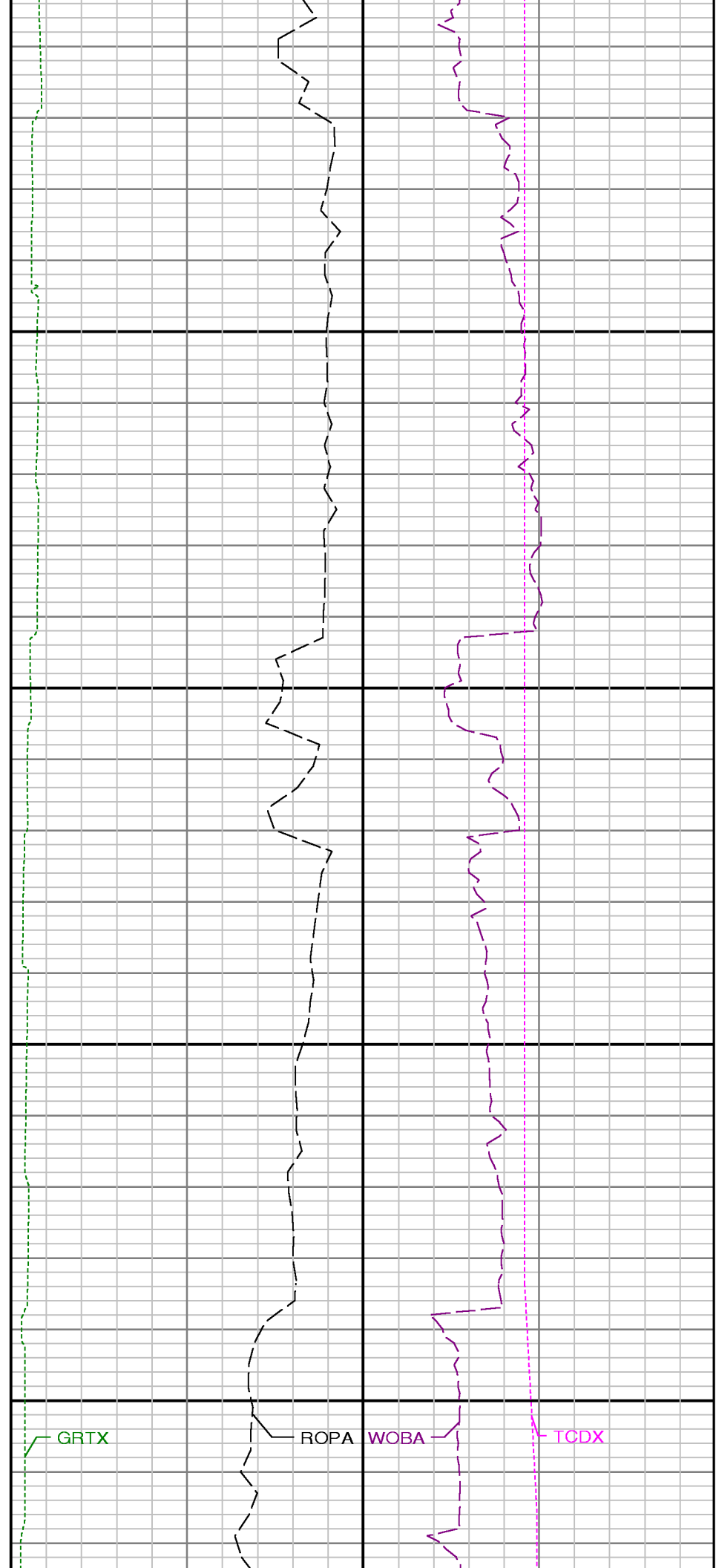
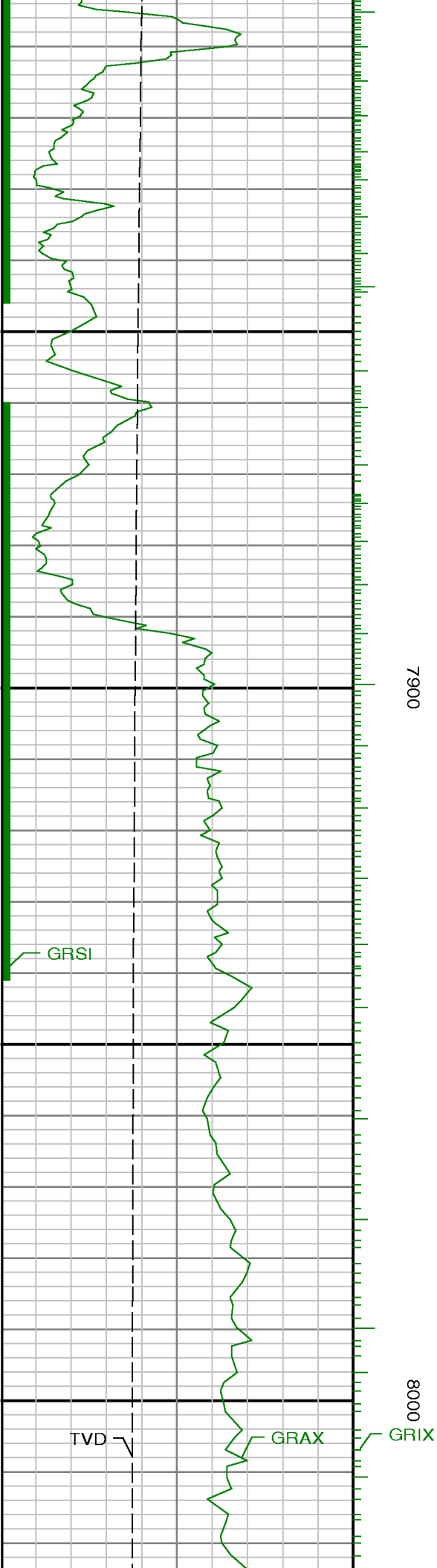


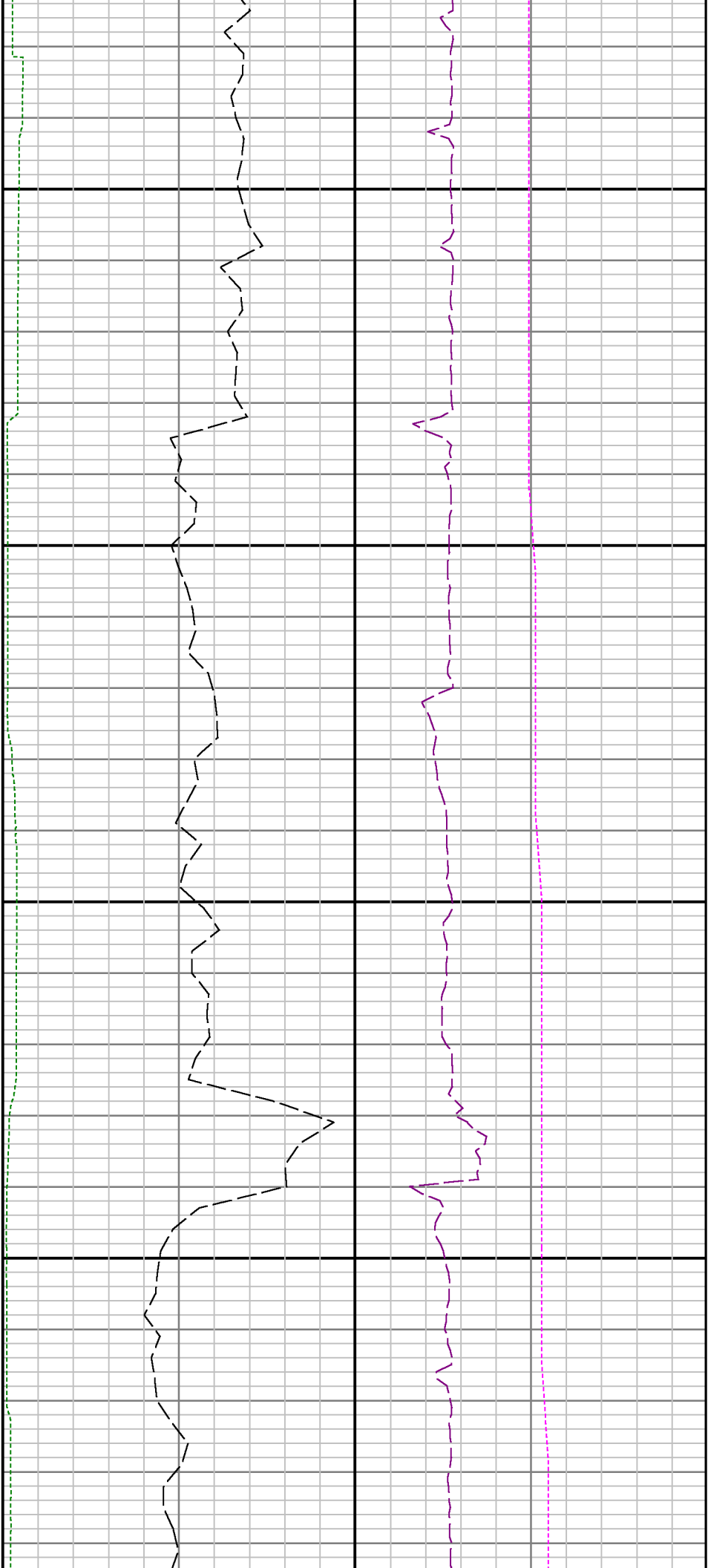
7400

7500



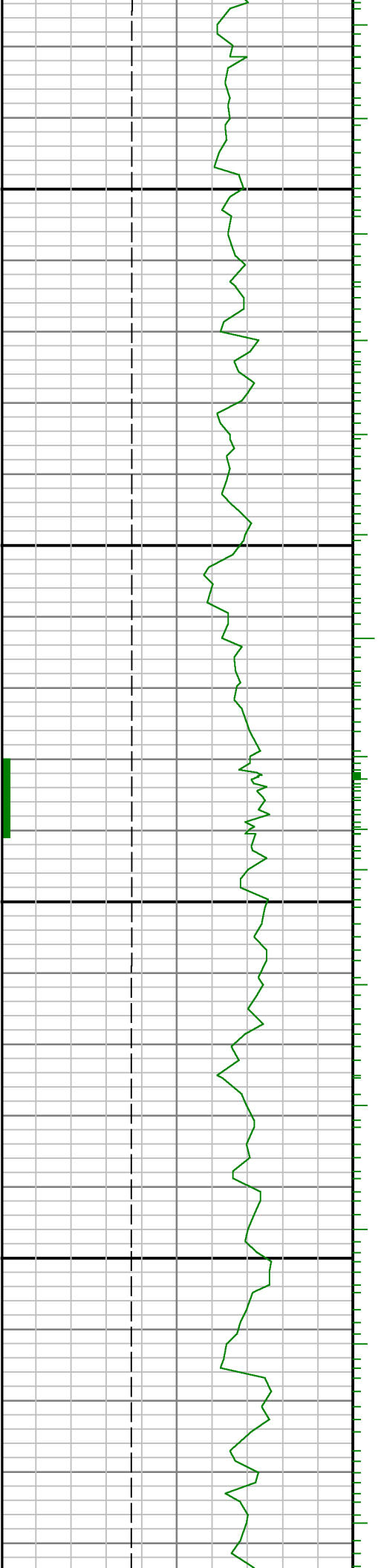


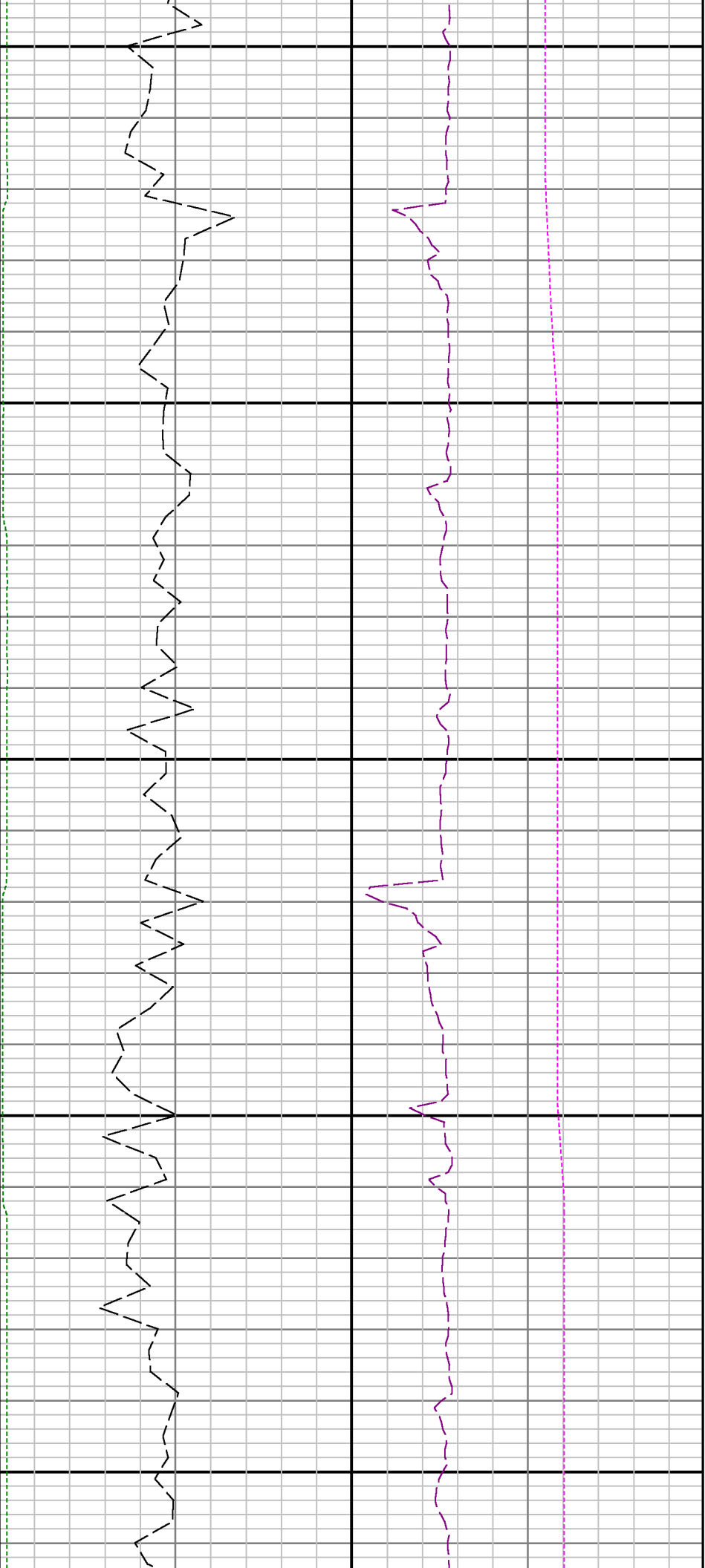




8100

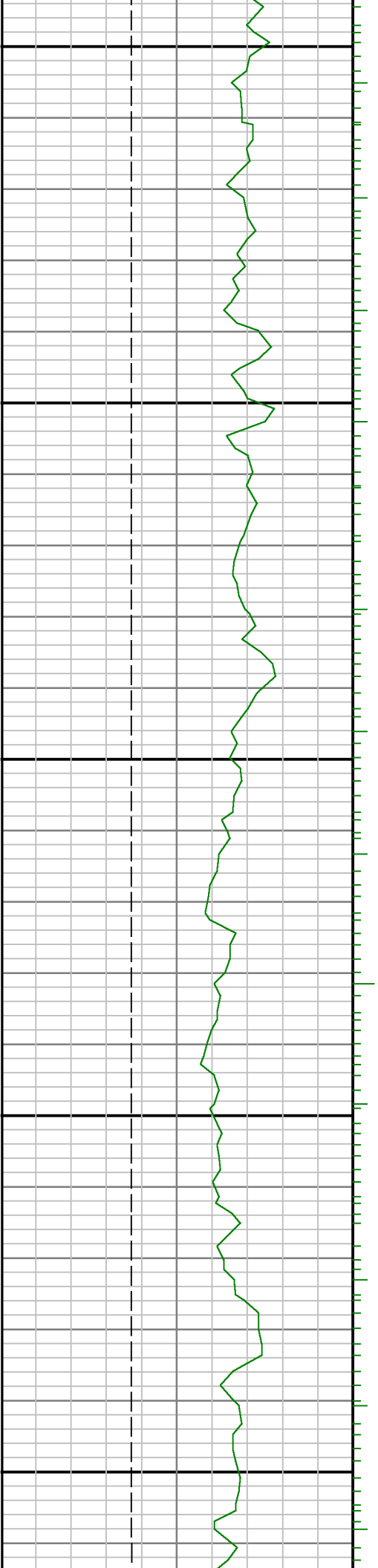
8200

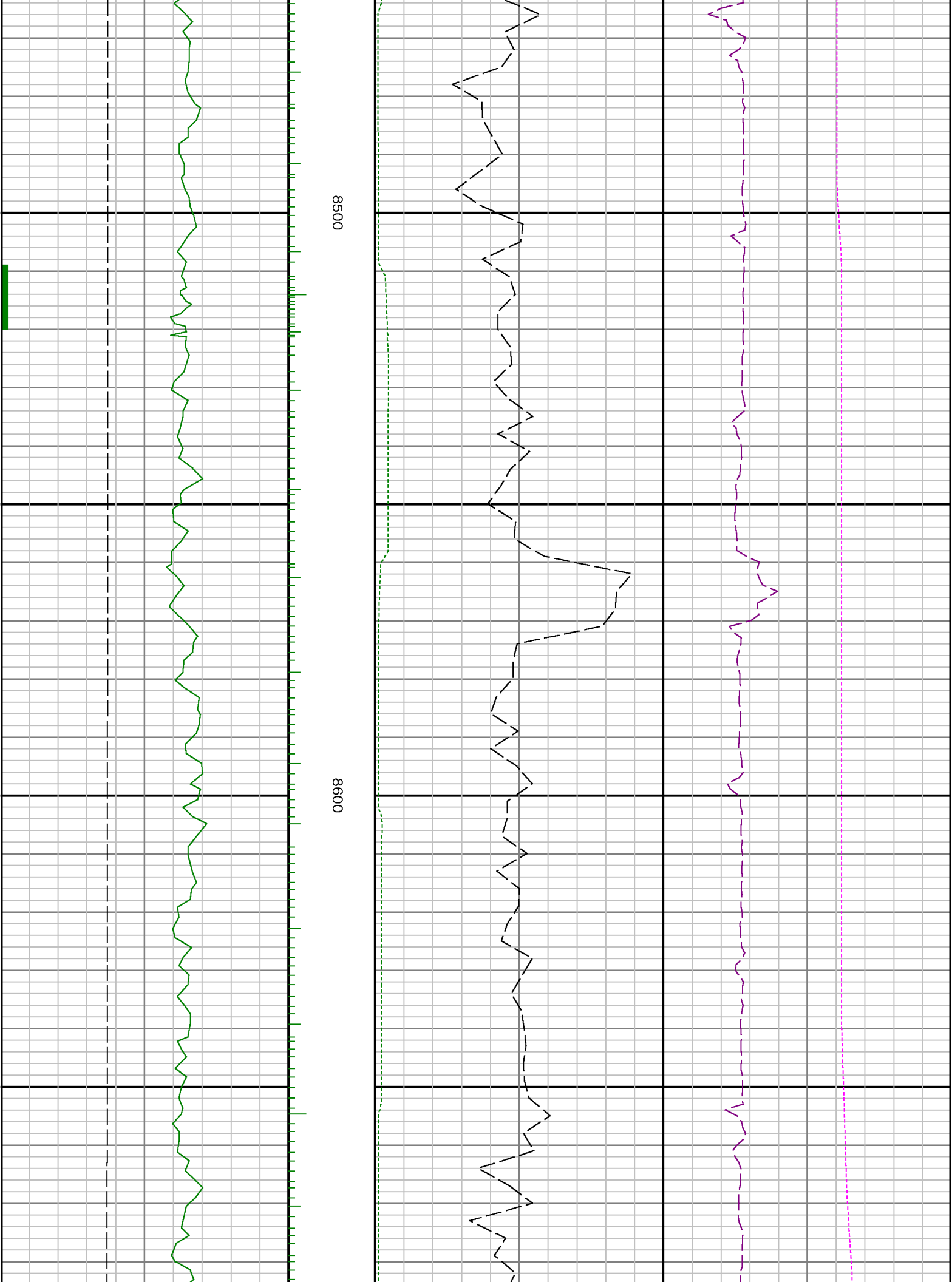


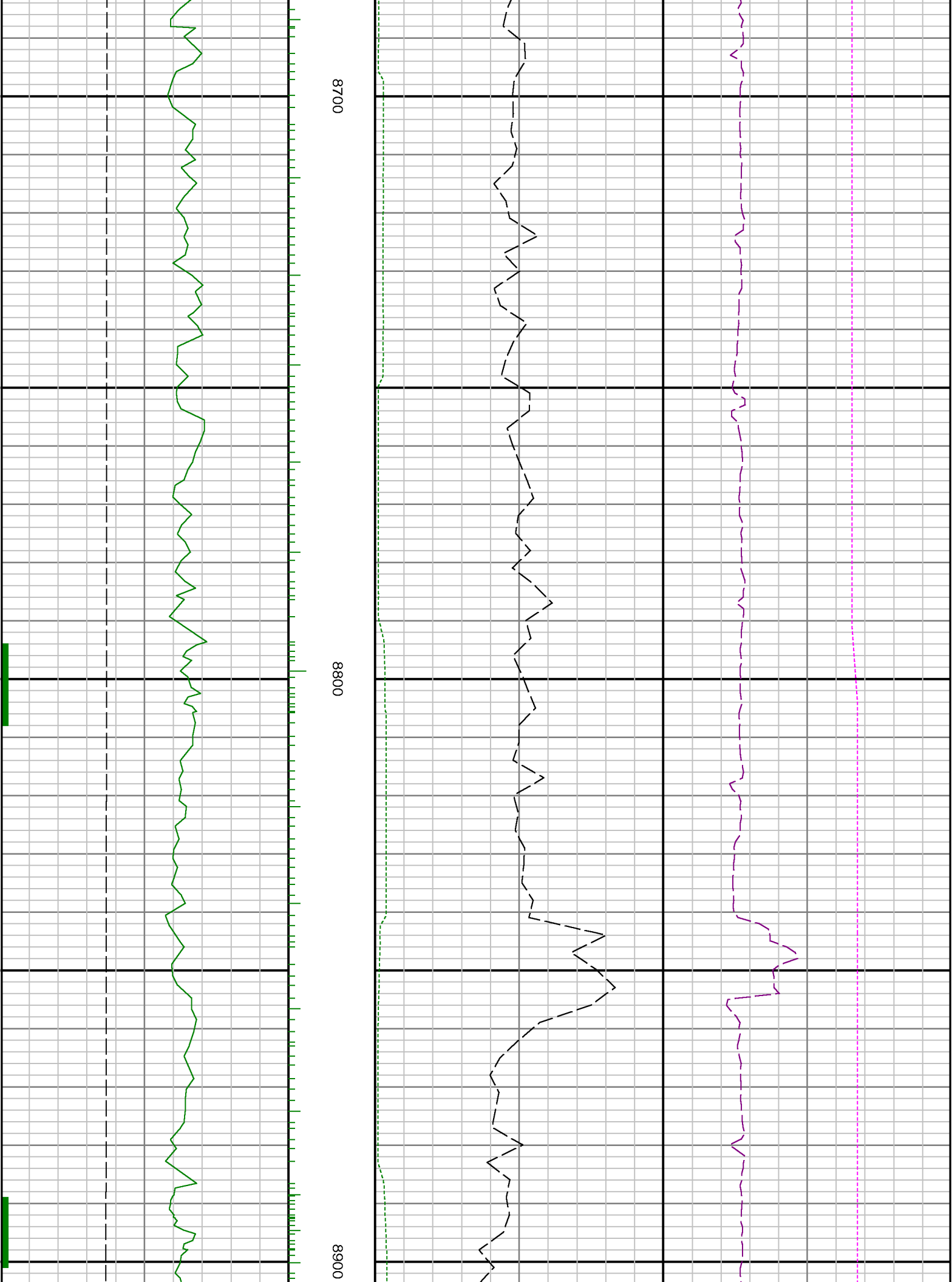


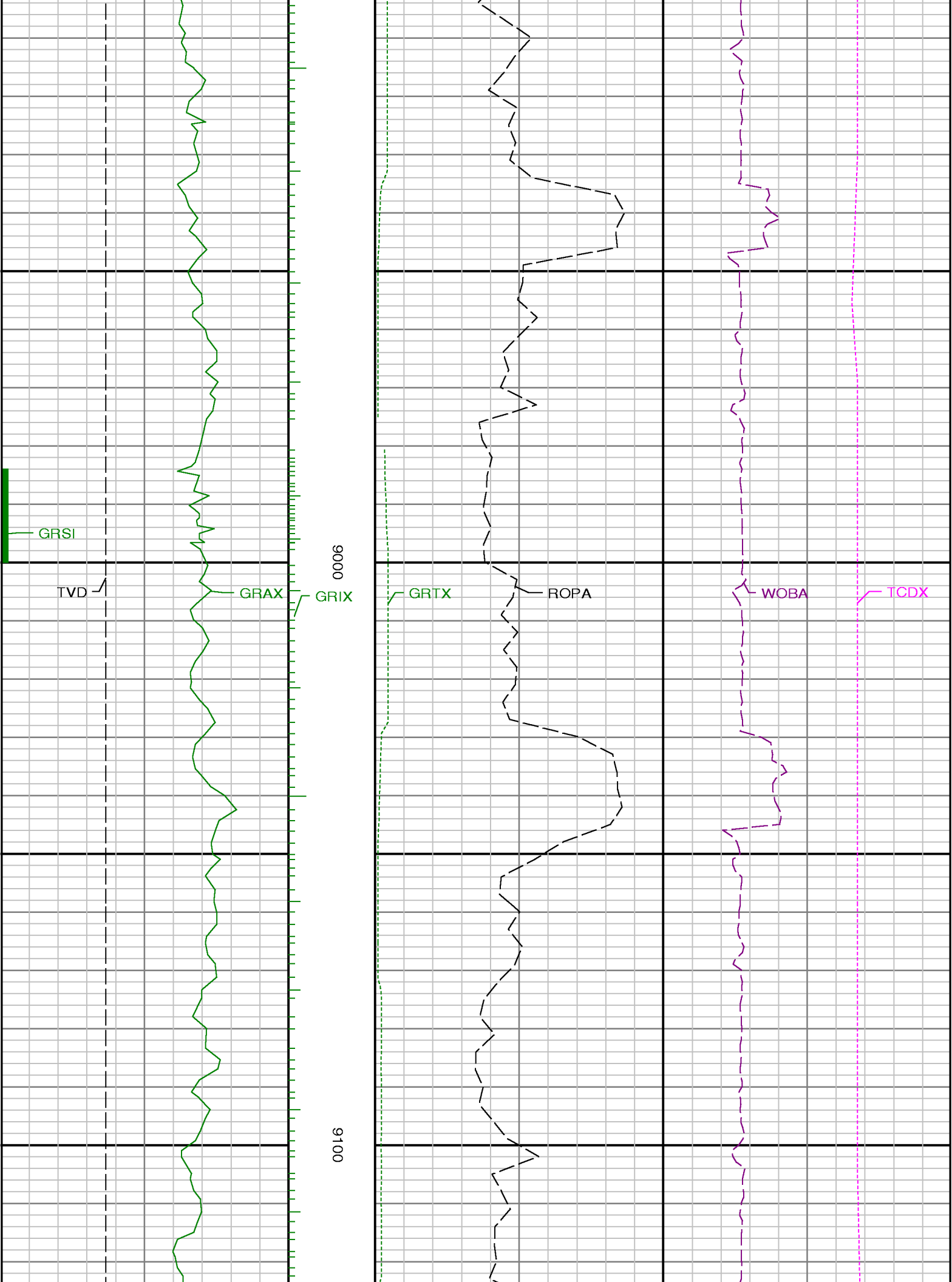
8300

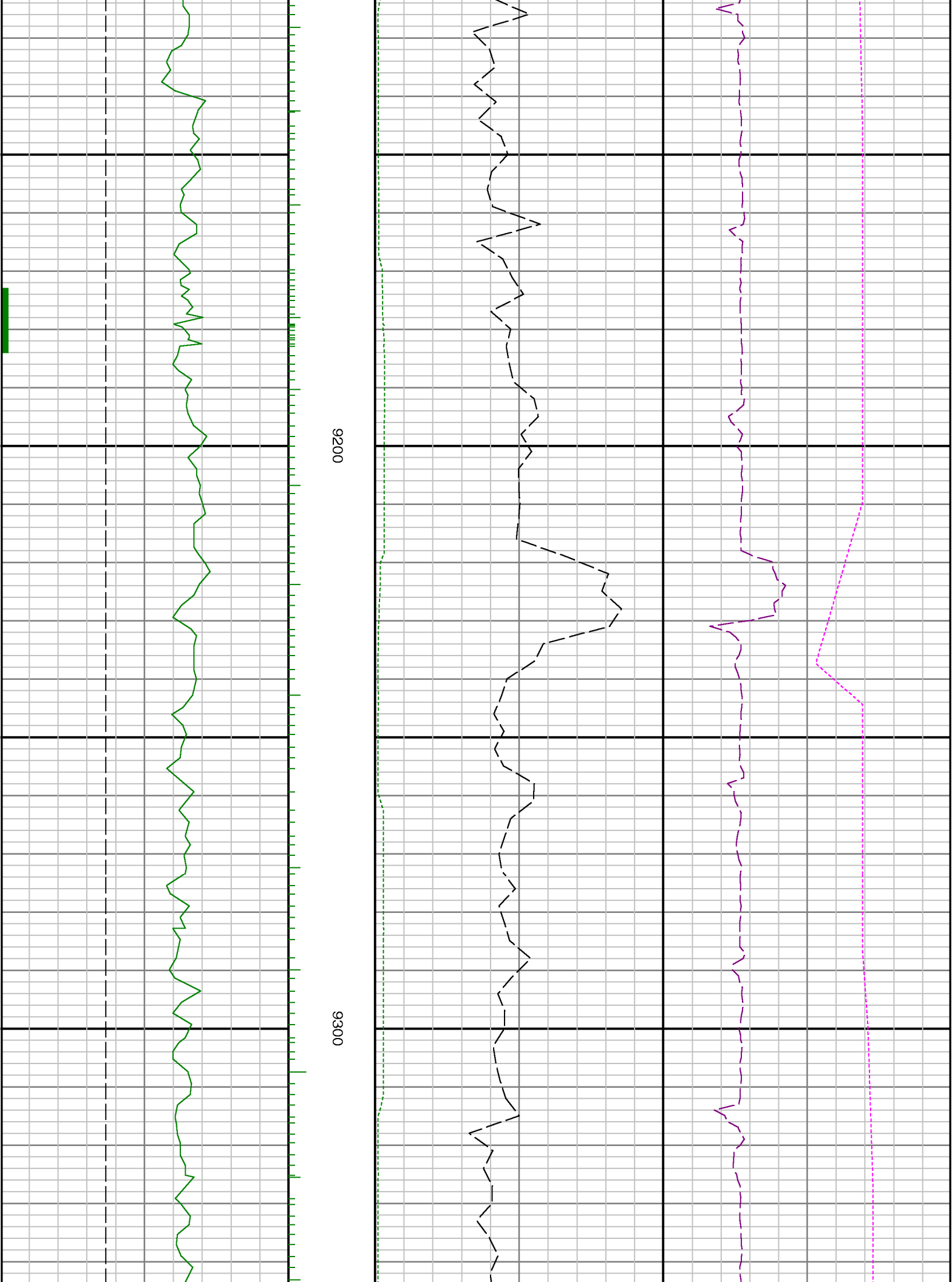
8400

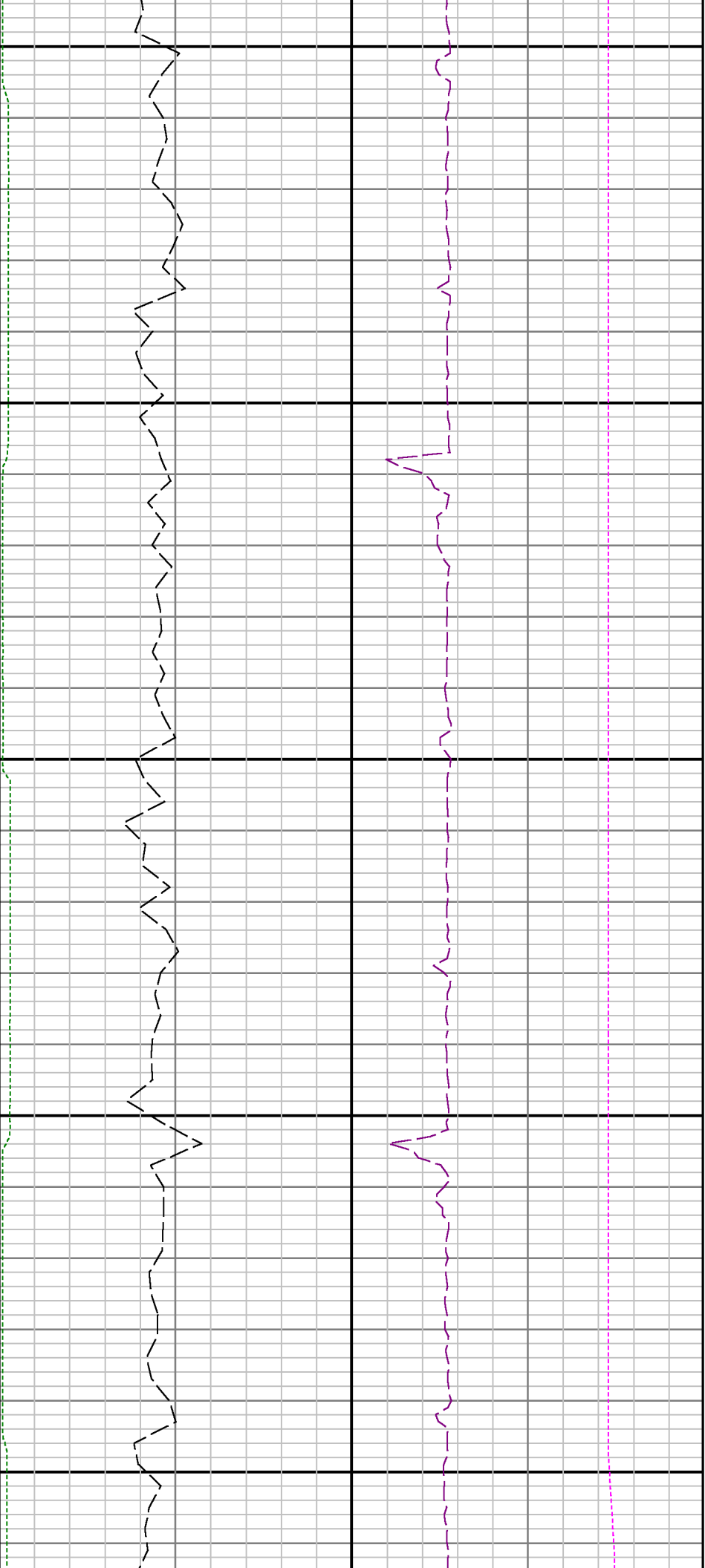






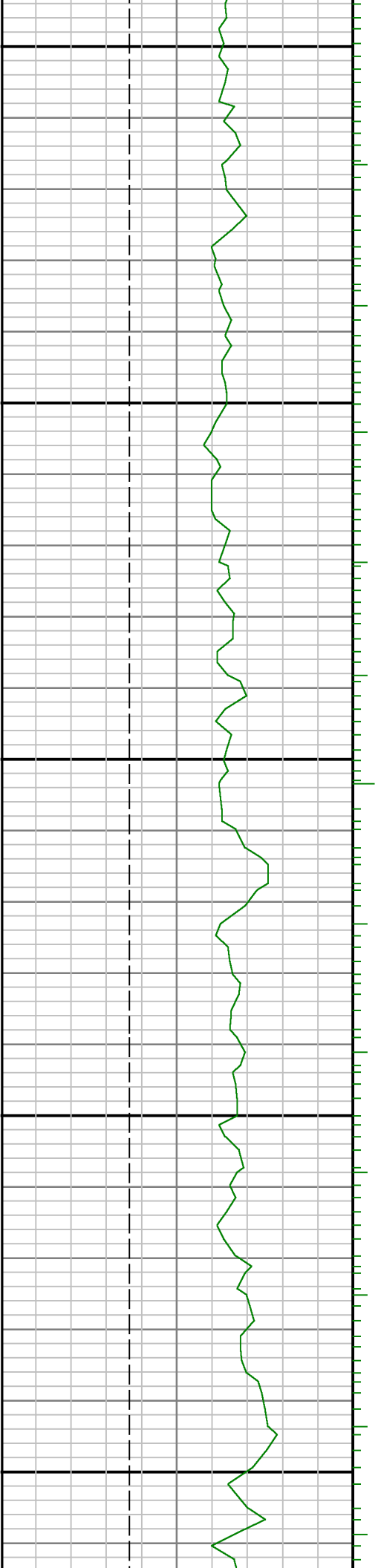


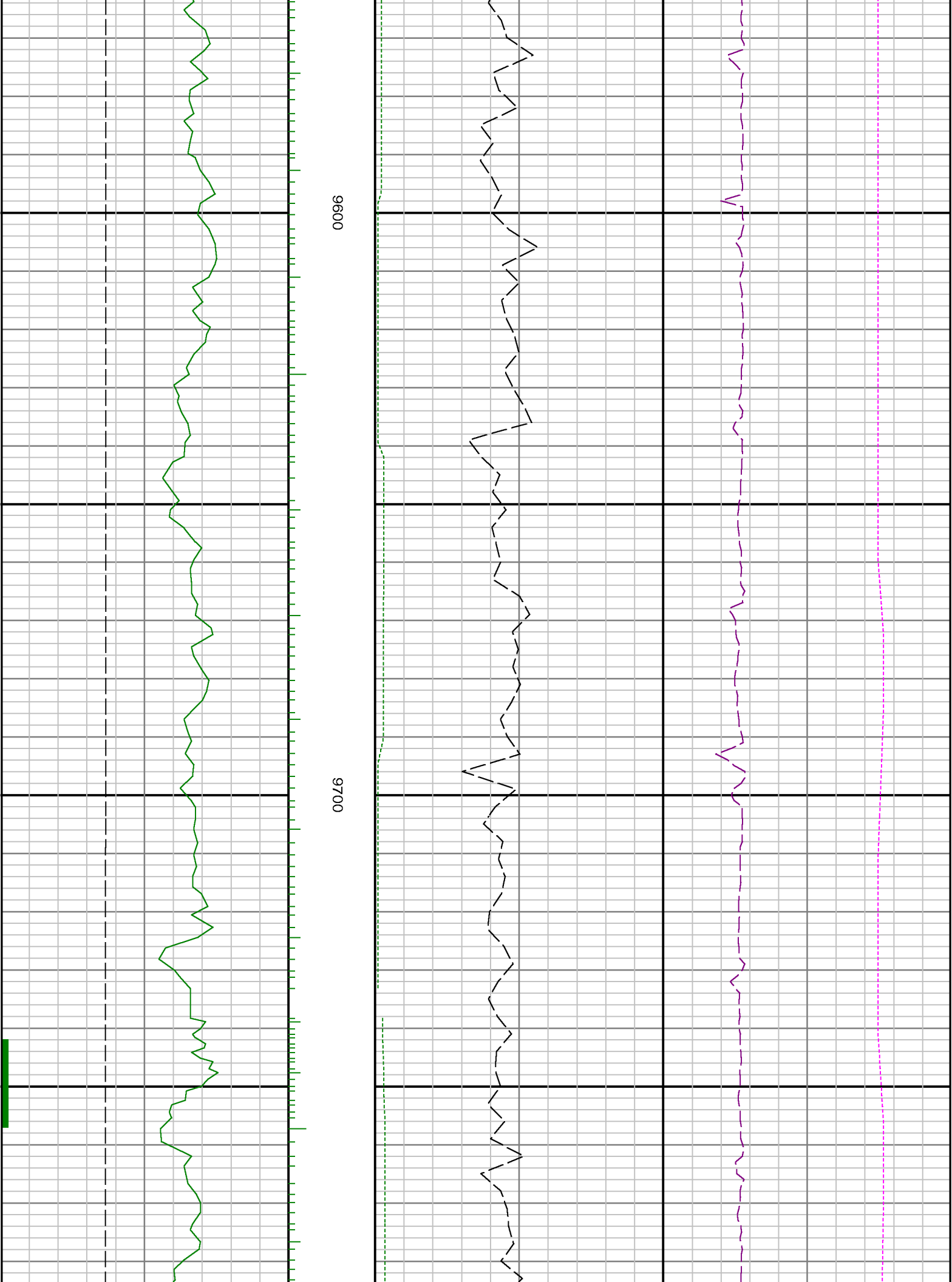


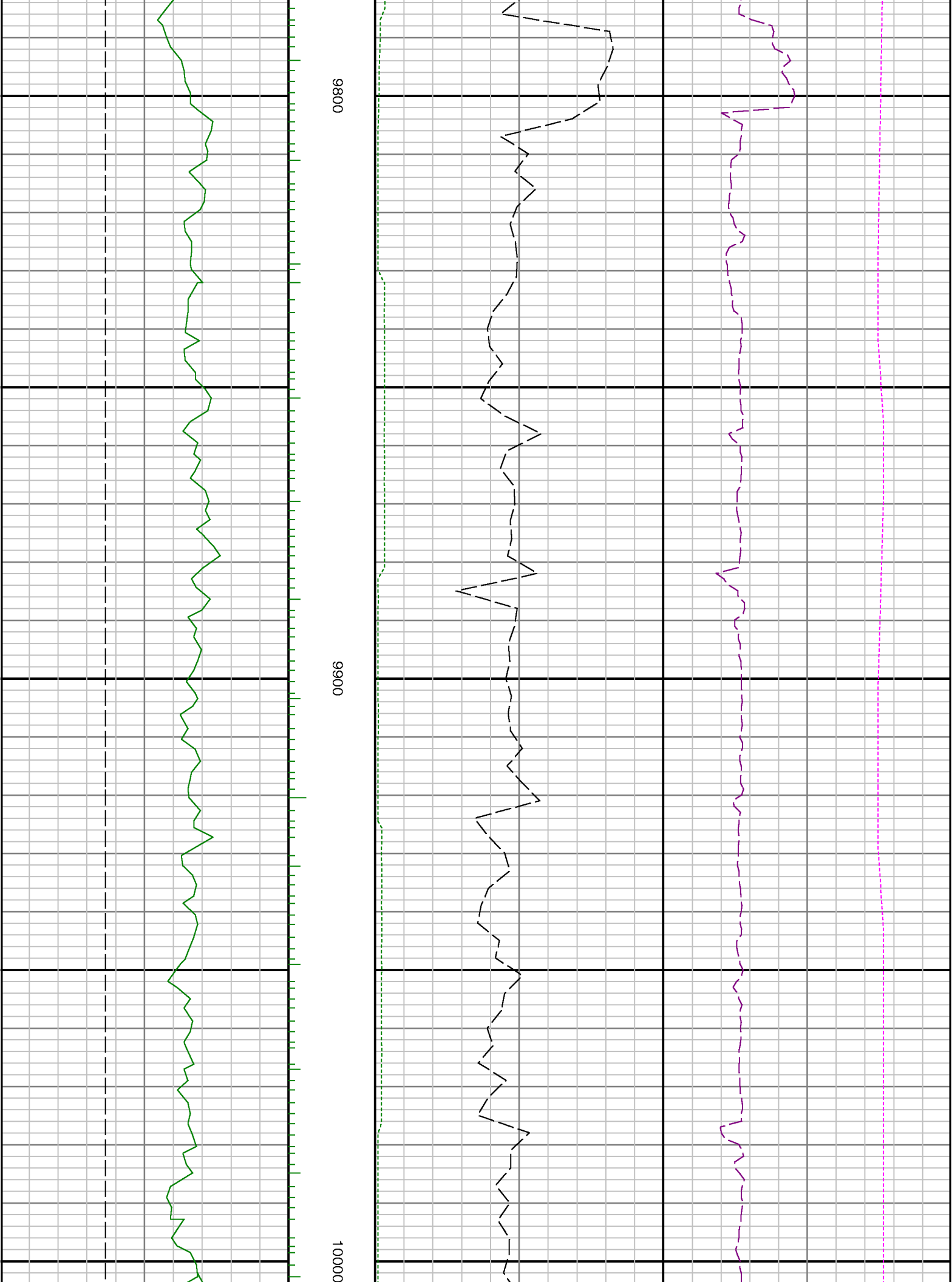


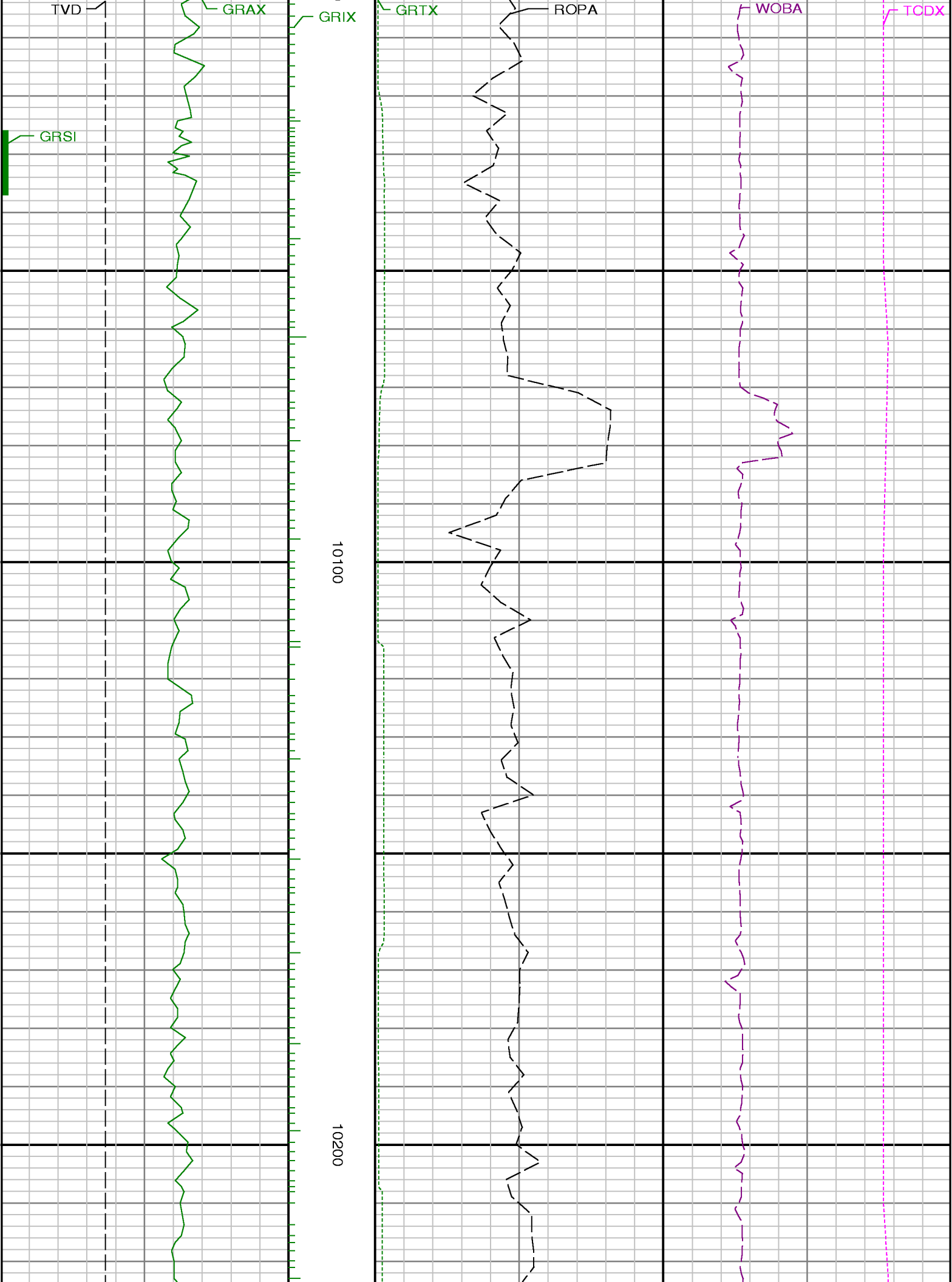
9400

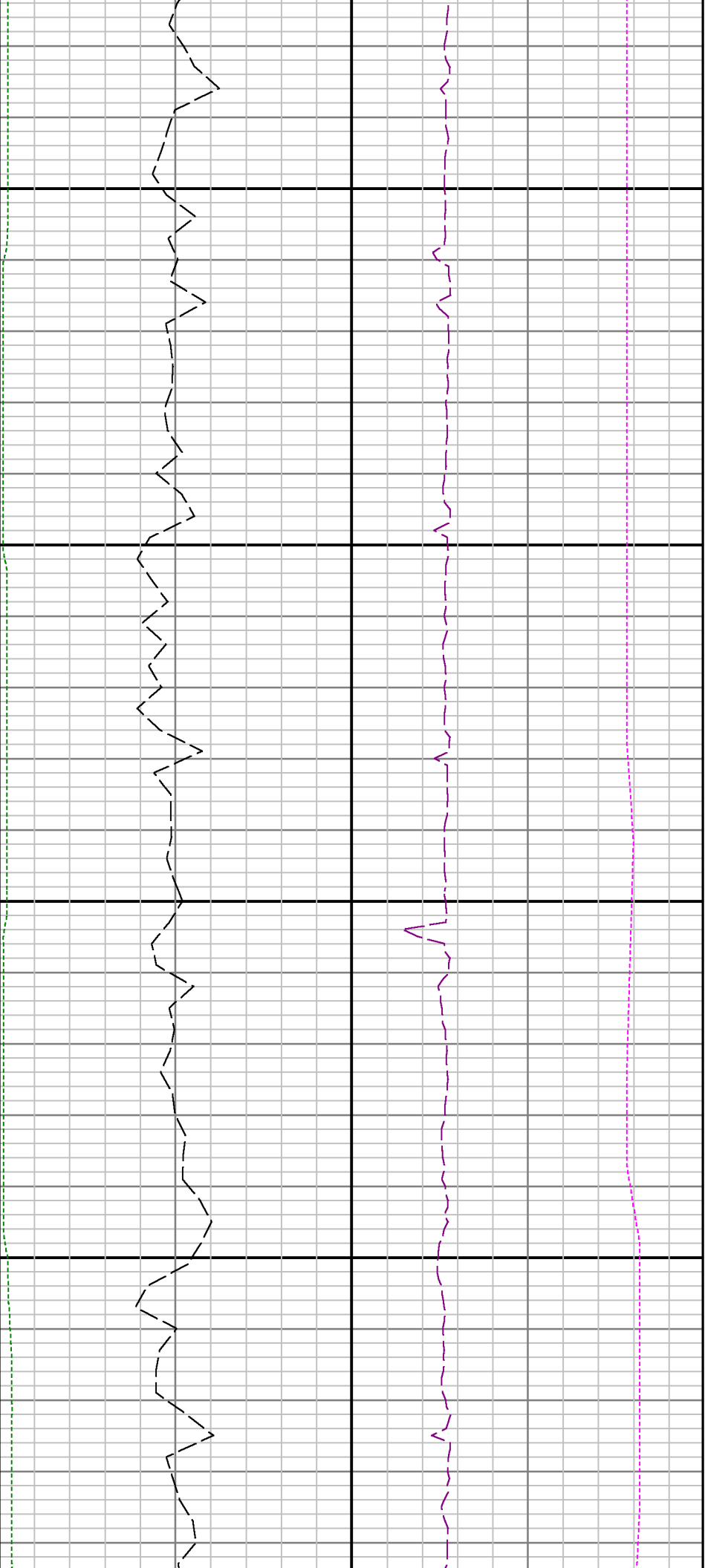
9500





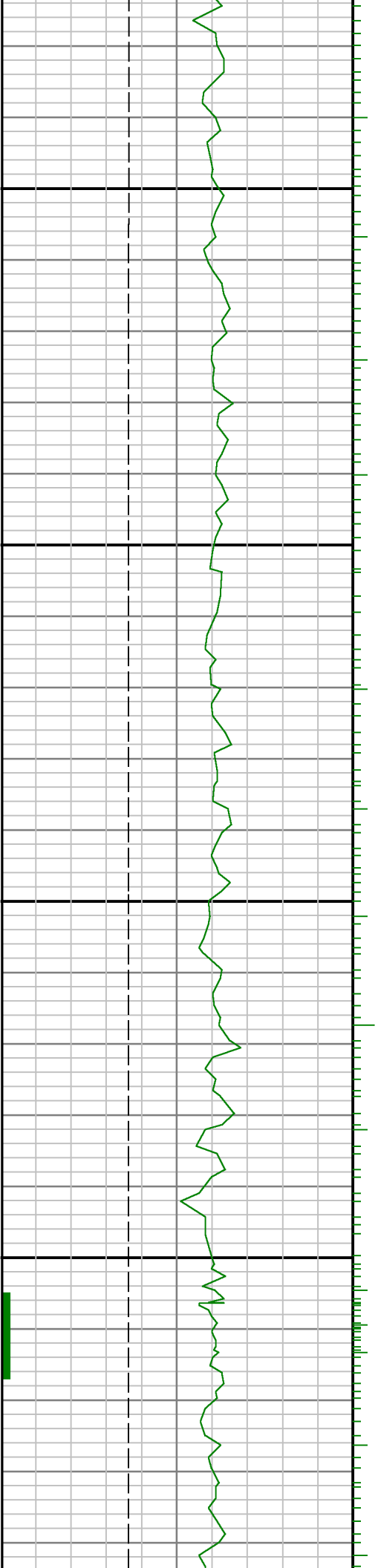




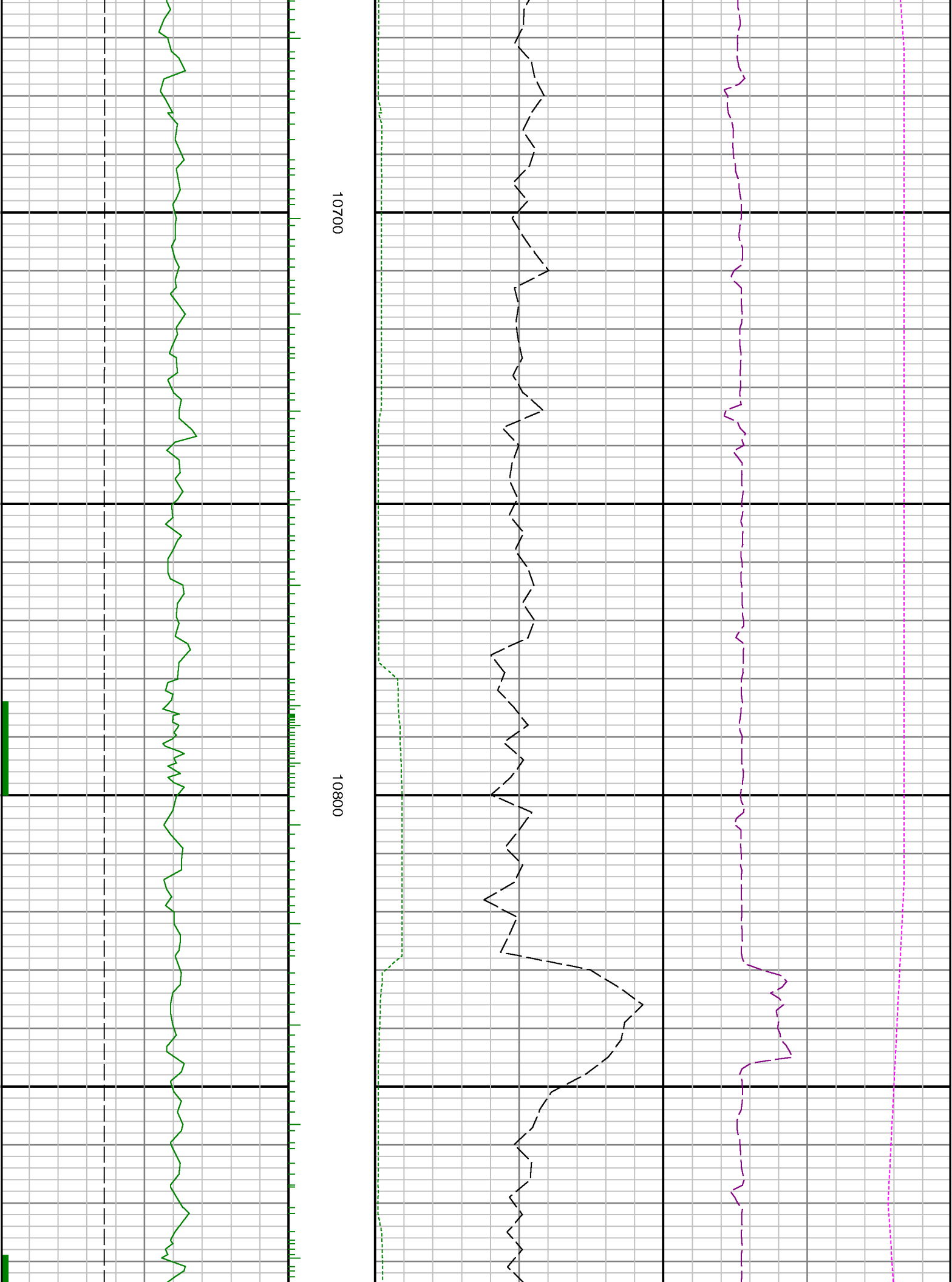


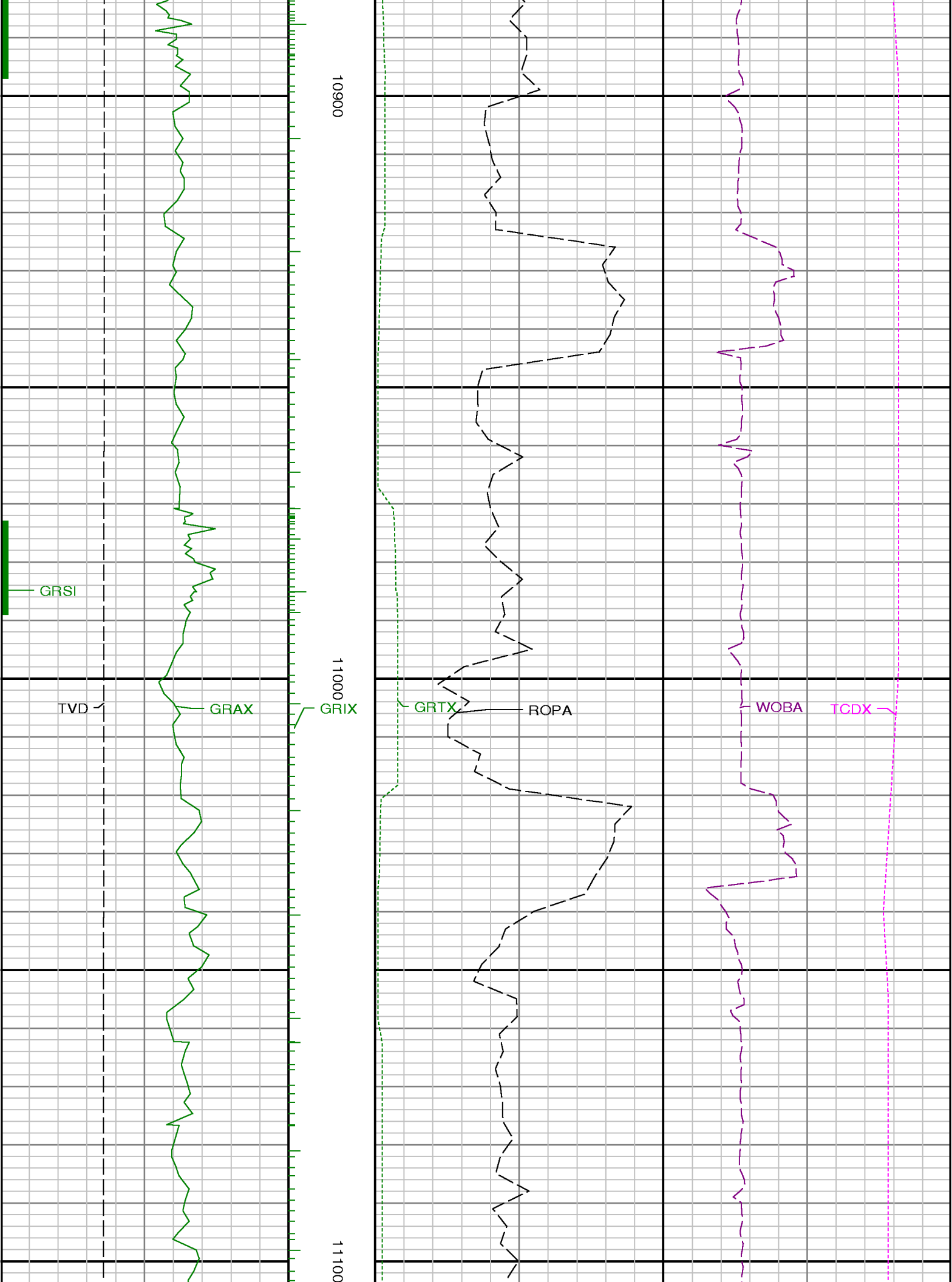
10300

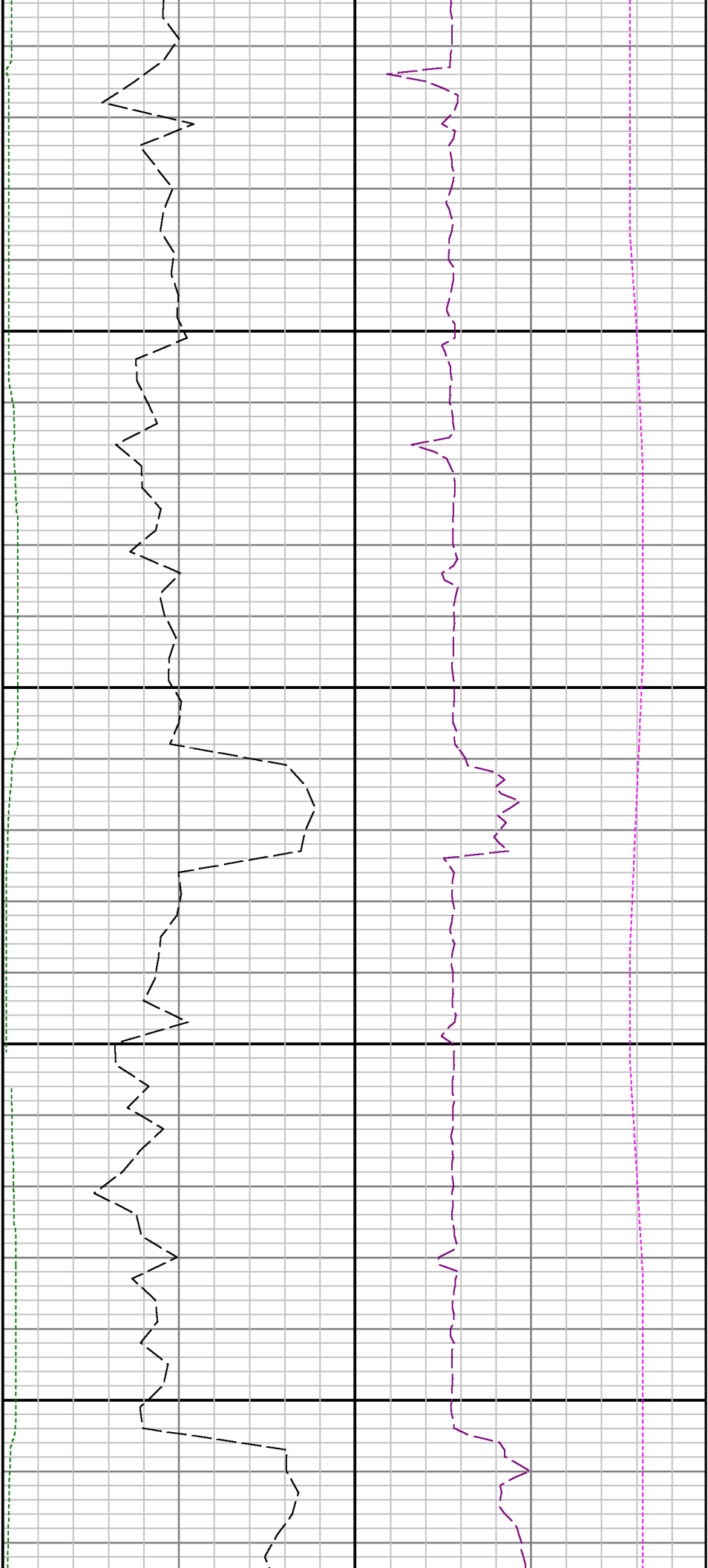
10400





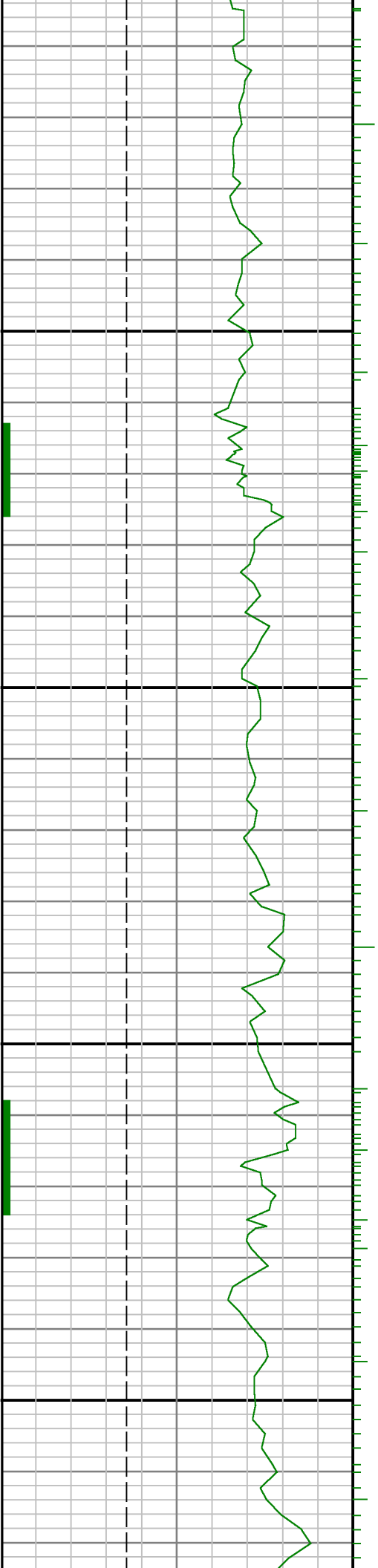


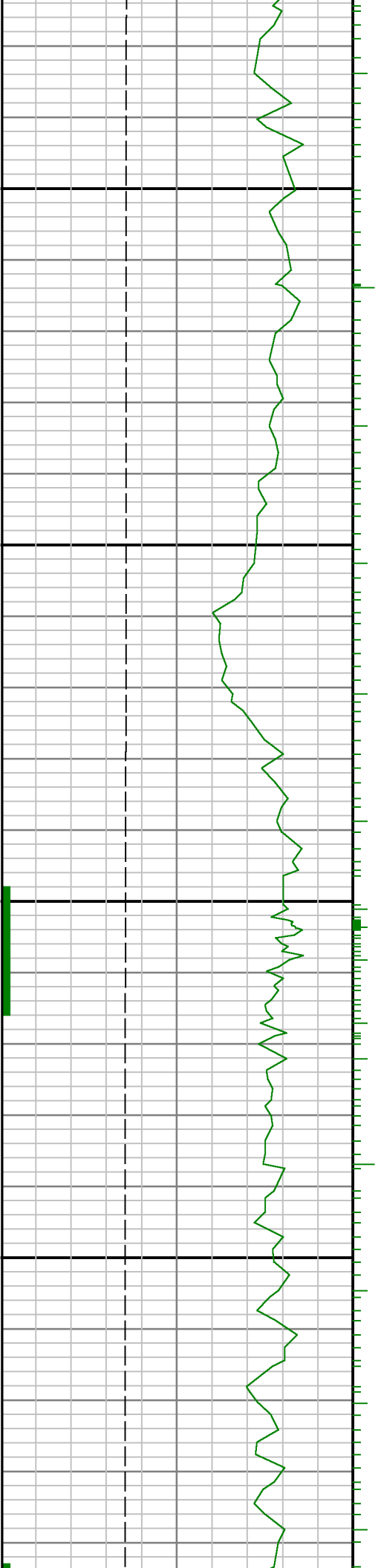


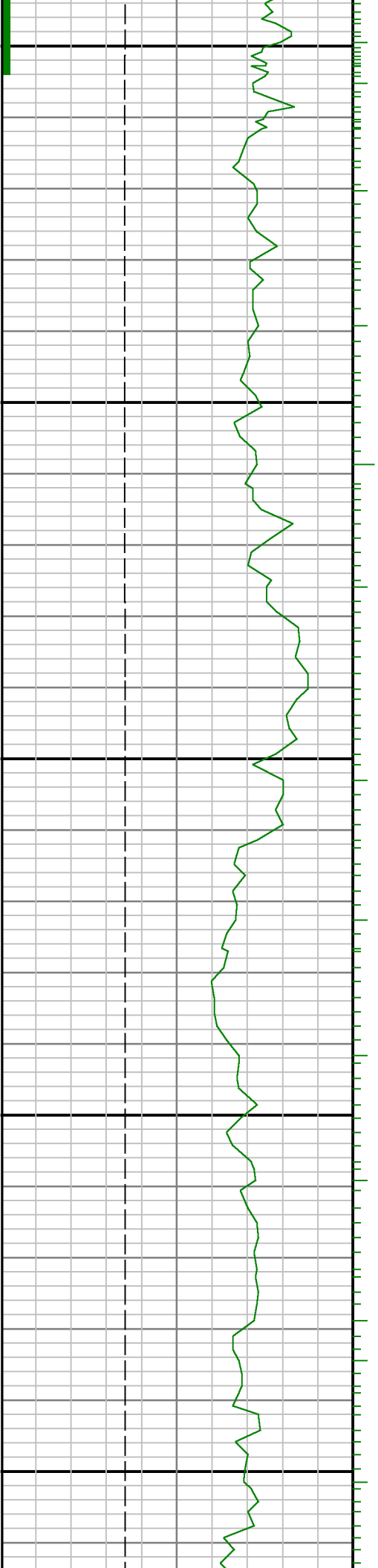
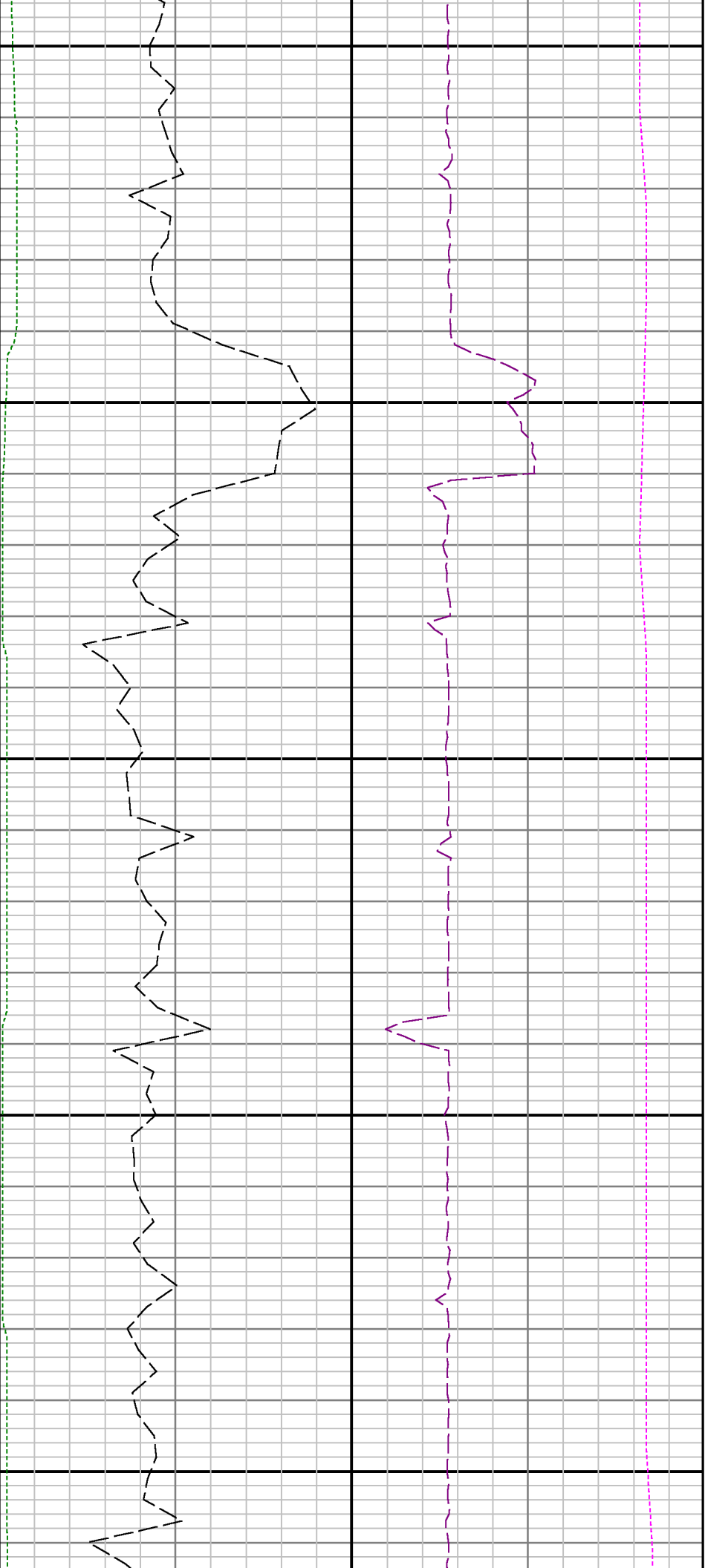


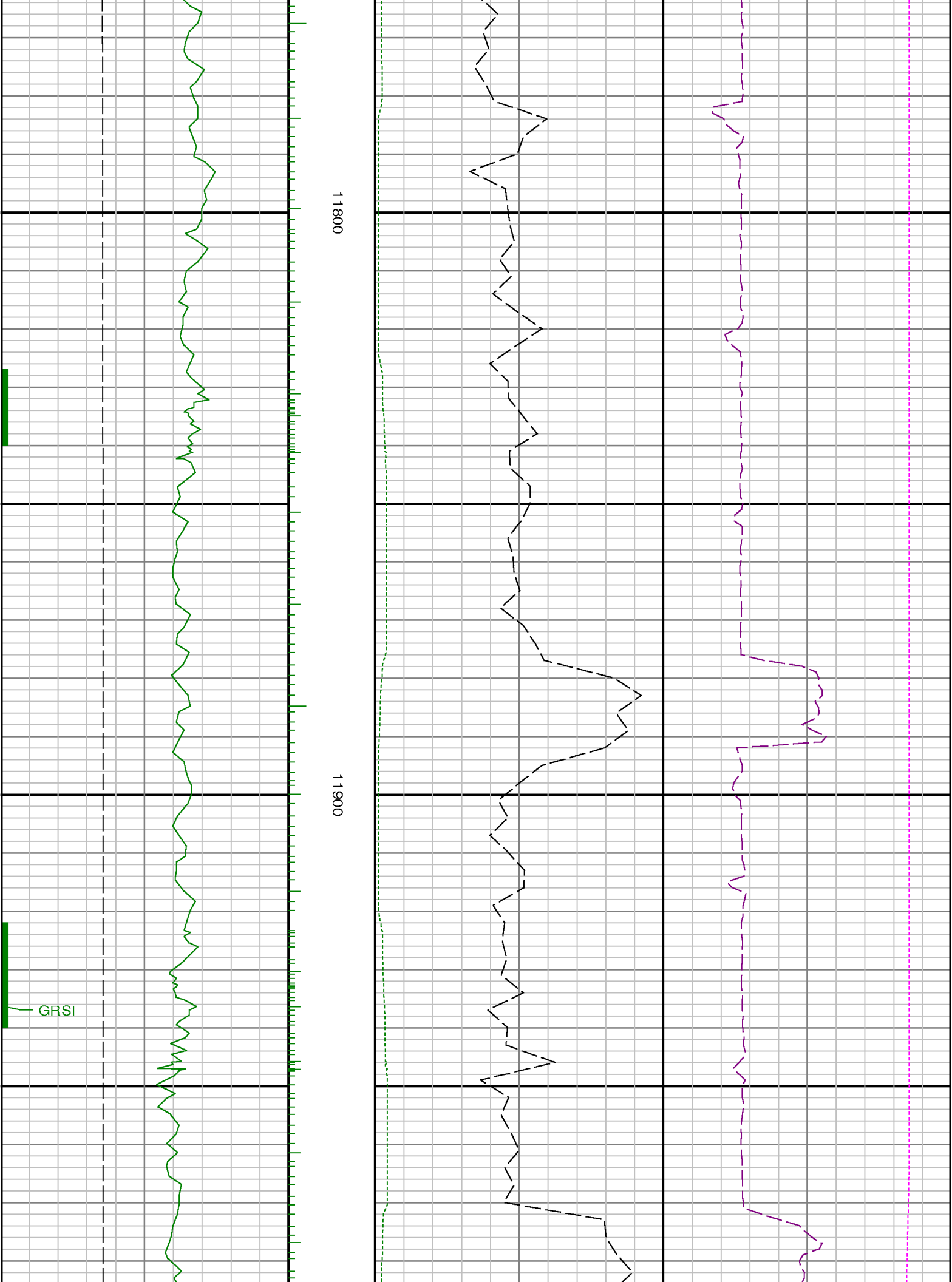
11200

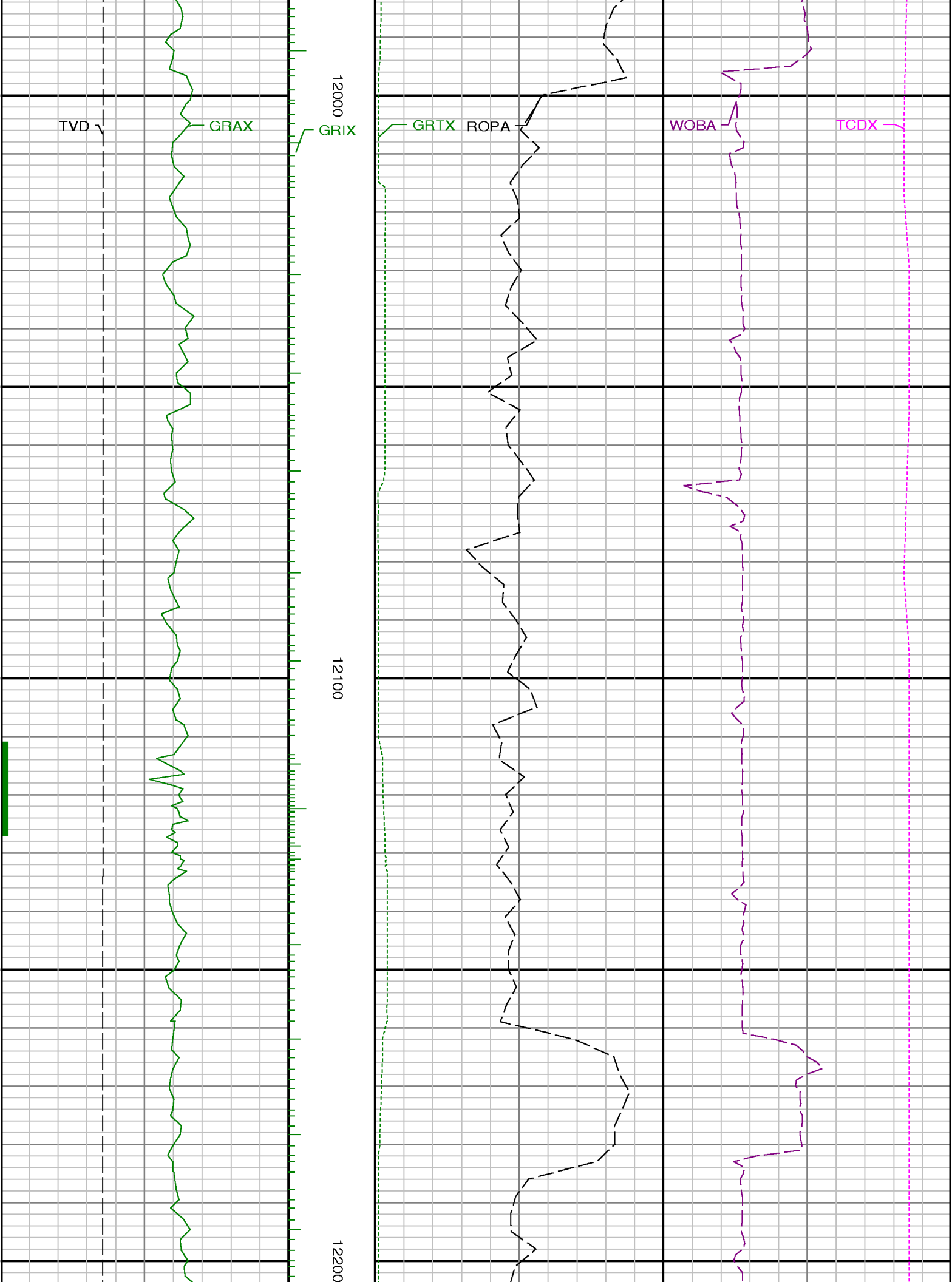
11300

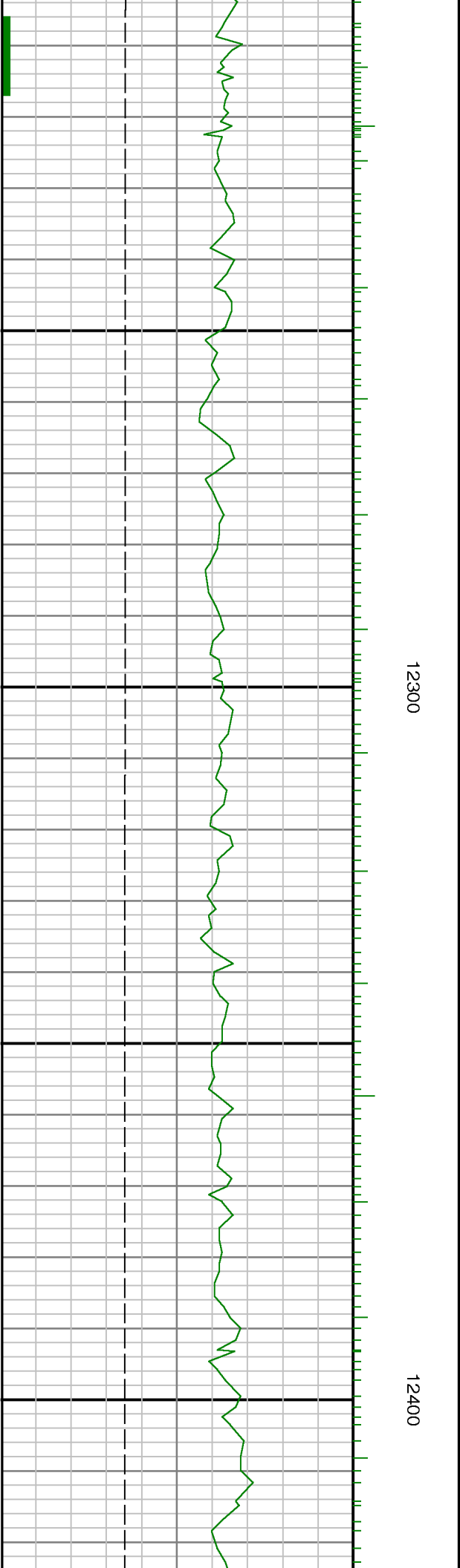
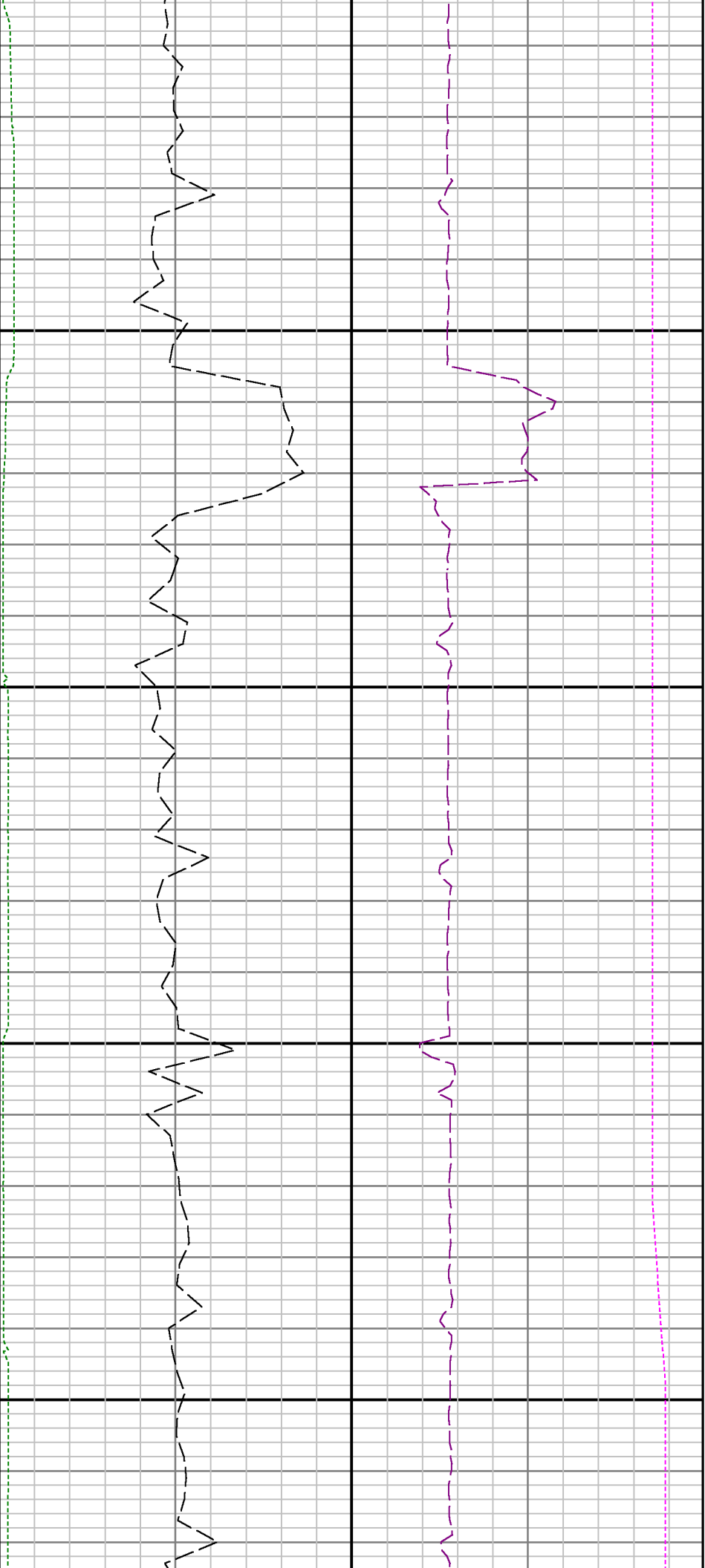


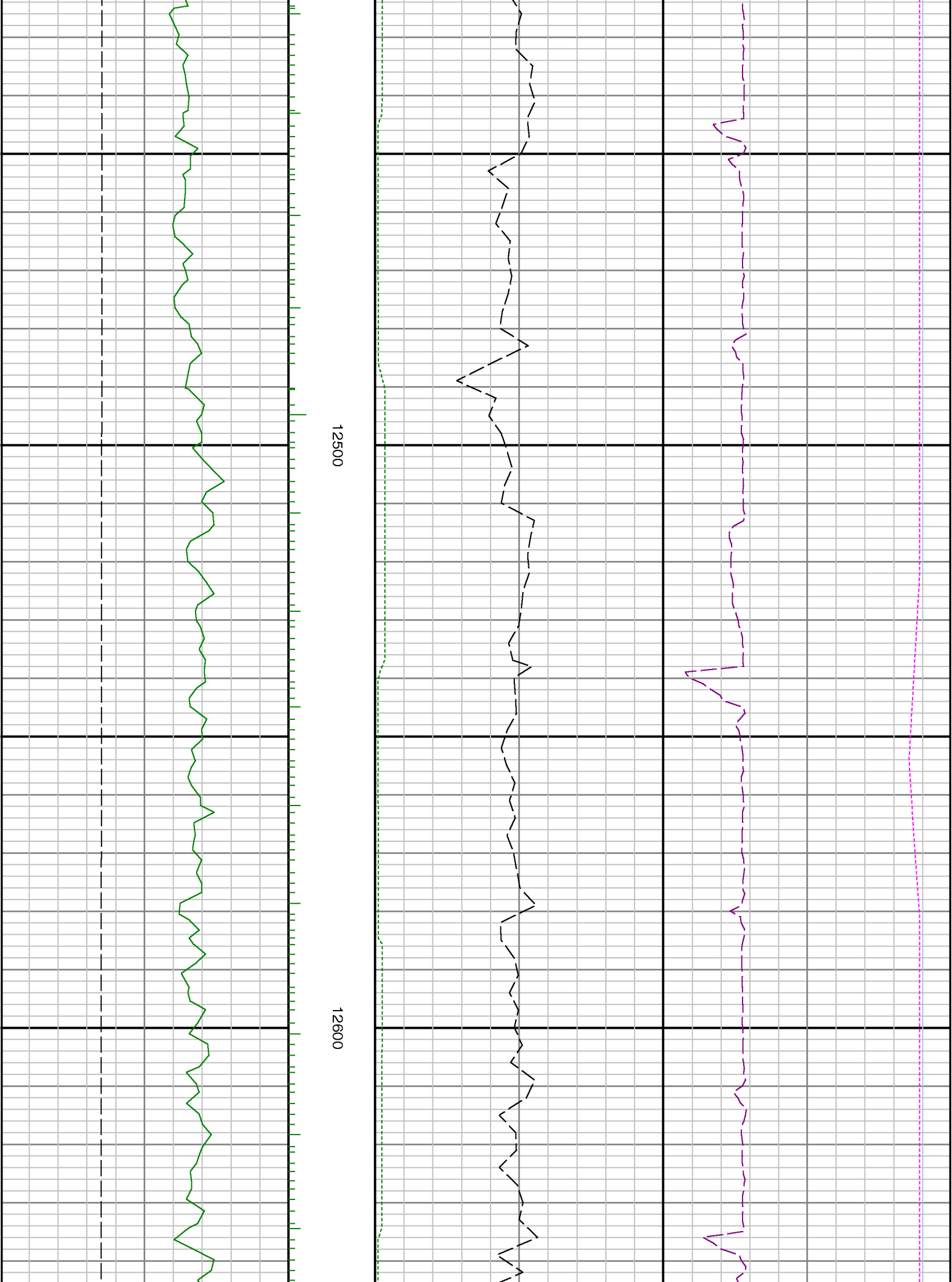


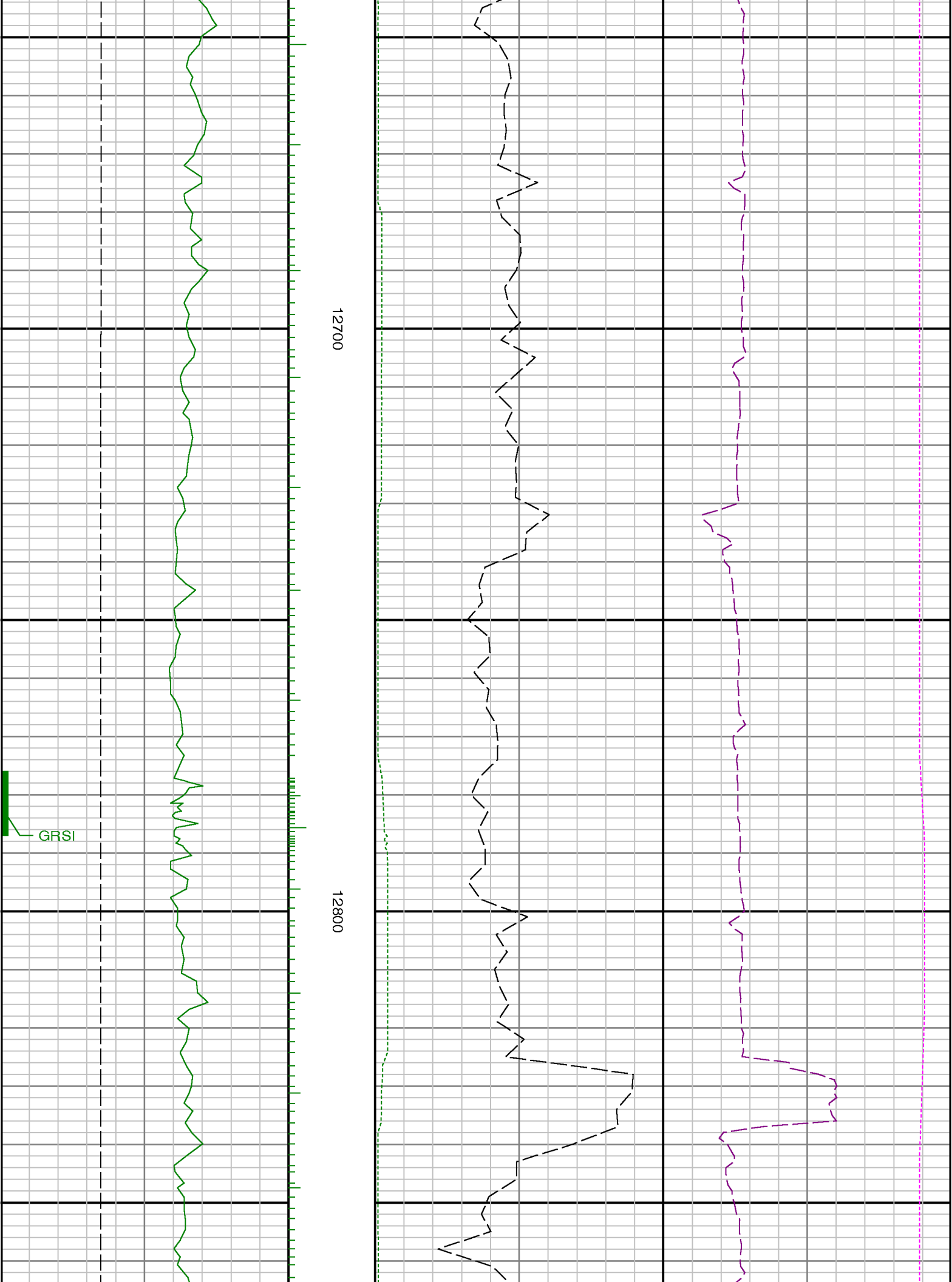


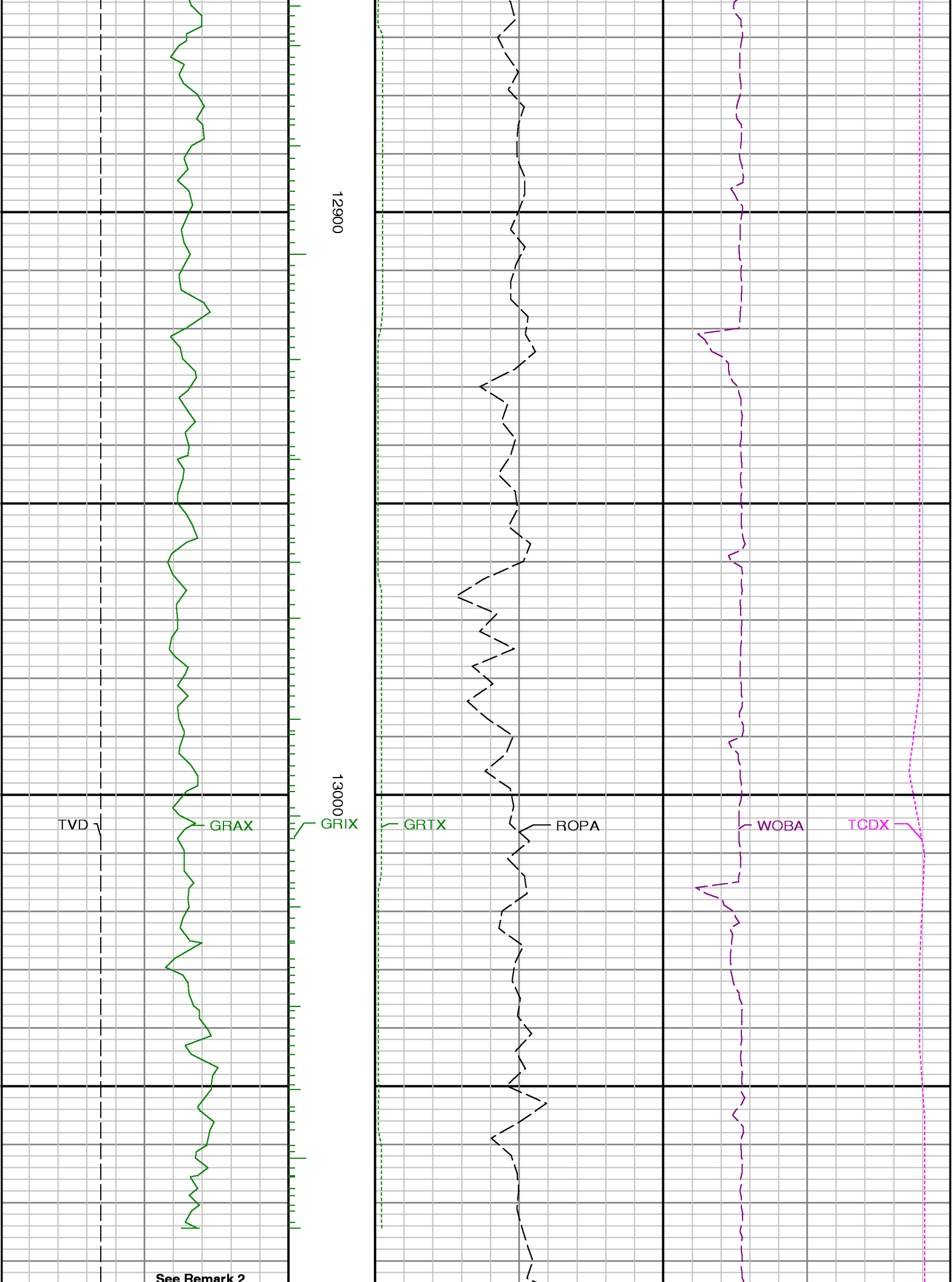












See Remark 2

