



PHOTO: VIEW FROM CORNER #1 TO LOCATION STAKES

CAMERA ANGLE: WESTERLY



PHOTO: VIEW FROM BEGINNING OF PROPOSED ACCESS

CAMERA ANGLE: WESTERLY

### BILL BARRETT CORPORATION

ANSCHUTZ STATE 5-62-22 23 SWSW PAD  
 #5-62-22-6457C2B, 6457B2B, 6457C2 & 4956B2  
 SECTION 22, T5N, R62W, 6th P.M.  
 SW 1/4 SW 1/4  
 WELD COUNTY, COLORADO



**UELS, LLC**  
 Corporate Office \* 85 South 200 East  
 Vernal, UT 84078 \* (435) 789-1017

DRAWN BY: J.L.G.	DATE DRAWN: 04-10-15
TAKEN BY: D.N.	REV: 00-00-00
<b>LOCATION PHOTOS</b>	<b>PHOTO 1</b>




PHOTO: VIEW OF LOCATION STAKES

CAMERA ANGLE: NORTHERLY




PHOTO: VIEW OF LOCATION STAKES

CAMERA ANGLE: EASTERLY

## BILL BARRETT CORPORATION

ANSCHUTZ STATE 5-62-22 23 SWSW PAD  
#5-62-22-6457C2B, 6457B2B, 6457C2 & 4956B2  
SECTION 22, T5N, R62W, 6th P.M.  
SW 1/4 SW 1/4  
WELD COUNTY, COLORADO



**UELS, LLC**  
Corporate Office \* 85 South 200 East  
Vernal, UT 84078 \* (435) 789-1017

DRAWN BY: J.L.G.	DATE DRAWN: 04-10-15
TAKEN BY: D.N.	REV: 00-00-00
<b>LOCATION PHOTOS</b>	<b>PHOTO 2</b>




PHOTO: VIEW OF LOCATION STAKES

CAMERA ANGLE: SOUTHERLY



PHOTO: VIEW OF LOCATION STAKES

CAMERA ANGLE: WESTERLY

### BILL BARRETT CORPORATION

ANSCHUTZ STATE 5-62-22 23 SWSW PAD  
#5-62-22-6457C2B, 6457B2B, 6457C2 & 4956B2  
SECTION 22, T5N, R62W, 6th P.M.  
SW 1/4 SW 1/4  
WELD COUNTY, COLORADO



**UELS, LLC**  
Corporate Office \* 85 South 200 East  
Vernal, UT 84078 \* (435) 789-1017

DRAWN BY: J.L.G.	DATE DRAWN: 04-10-15
TAKEN BY: D.N.	REV: 00-00-00
<b>LOCATION PHOTOS</b>	<b>PHOTO 3</b>