

APPLICATION
FOR
LAND TREATMENT
OF
WATER-BASED BENTONITIC DRILLING FLUIDS

In compliance with Rule 911 of "Rules & Regulations" established by the Colorado Oil & Gas Conservation Commission, application is hereby made for the land treatment of water based bentonitic drilling fluids.

1. OPERATOR INFORMATION:

NAME OF OPERATOR: Snyder Oil Company

ADDRESS OF OPERATOR: 1625 Broadway - Suite 2200

Denver, Co. 80202

PHONE NUMBER OF OPERATOR: Denver - 592-8500 Evans - 330-2200

2. PRIMARY CONTACT PERSON:

NAME: Mark Balderston POSITION/TITLE: Sr. Drlg. Engr.

ADDRESS: 3939 SOCO Parkway

Evans, Co. 80620

PHONE NUMBER: 303/330-2200

3. LAND TREATMENT INFORMATION:

LEGAL DESCRIPTION OF SITE: SEC. S1/2 36 T 4 (N) S. R 66 E (W)

COUNTY WELD STATE COLO

NAME OF SURFACE OWNER: Raymond Lively

ADDRESS OF SURFACE OWNER: 115 Denver St.

SURFACE TENANT -
A&W WATER SERVICE Co Sterling, Co. 80751
P.O. Box 446 Brighton, Co 80601

PHONE NUMBER/SURFACE OWNER: (DAYTIME _____) EVENING _____

4. ESTIMATED VOLUME OF DRILLING FLUIDS TO BE LAND TREATED: 1 MM bbls.

5. TOTAL ACREAGE OF SITE: 320 BBLS/ACRE RATE: 3,000

6. TOPOGRAPHIC, GEOLOGIC, AND HYDROLOGIC DESCRIPTION OF THE LAND TREATMENT SITE: (USE THE ATTACHED SKETCH SHEET TO SHOW THESE FEATURES, IF APPROPRIATE)

TOPOGRAPHICS: (DESCRIBE OR ATTACH 8 1/2" x 11 " COPY OF MAP OF SITE)

SEE USGS MAP ATTACHED

OLNEY COLBY WELD, DEEP, NEARLY LEVEL, TO MODERATELY SLOPING

GEOLOGICS: (DESCRIBE PROMINENT GEOLOGIC FEATURES, IF ANY)

NONE

HYDROLOGICS: (DESCRIBE ANY PONDS, DITCHES, CREEKS, RIVERS, OR OTHER WATERS IN OR NEAR PROXIMITY TO THIS SITE:

NONE

7. LAND TREATMENT PLAN: (BRIEFLY DESCRIBE THE METHOD BY WHICH THE DRILLING FLUIDS WILL BE INCORPORATED INTO THE SITE SOILS)

CULTIVATE DRILLING FLUIDS INTO SOIL

8. SURFACE OWNER INFORMATION:

SURFACE OWNER AUTHORIZATION: I

Raymond Lively

DO HEREBY DECLARE THAT I AM THE LEGAL OWNER OF THE ABOVE

DESCRIBED LAND AND DO HEREBY AUTHORIZE THE ABOVE NAMED OPERATOR

TO DUMP AND SPREAD DRILLING FLUIDS ON THE LAND IN ACCORDANCE WITH

THE TREATMENT PLAN DESCRIBED ELSEWHERE IN THIS APPLICATION.

Raymond Lively

SIGNATURE OF SURFACE OWNER(S)

3-17-94

DATE

Jonny D. Dwyer

SIGNATURE OF WITNESS(S)

3-17-94

DATE

EXHIBIT "A"
Sec. 36-T4N-R66W

Kauffman 8-11G
Mercure 5-14
Mercure 8-6
Backus 4-16
Gurtler 24-9J
UPRC 17-5J5
Cannon Land 28-15J
Alles 33-7H5
Hays 31-1H5
UPRC 17-16I6
Cannon Land 28-10J
Cannon Land 28-16J
Mercure 8-4
Smits 16-12I6
UPRC 23-14J
Sandau 21-15I6
Lower Latham 2-4G
Coleman 22-8I4
Lockman 10-9I4
UPRC 17-12Q
Gibbs 28-7
Wilmoth 14-3
Wilmoth 14-6

UPRC 9-6I6
UPRC 9-11I6 One pad estimate
UPRC 9-12I6 3000 bbls/well
UPRC 9-14I6

UPRC 23-3H4
UPRC 23-6H4

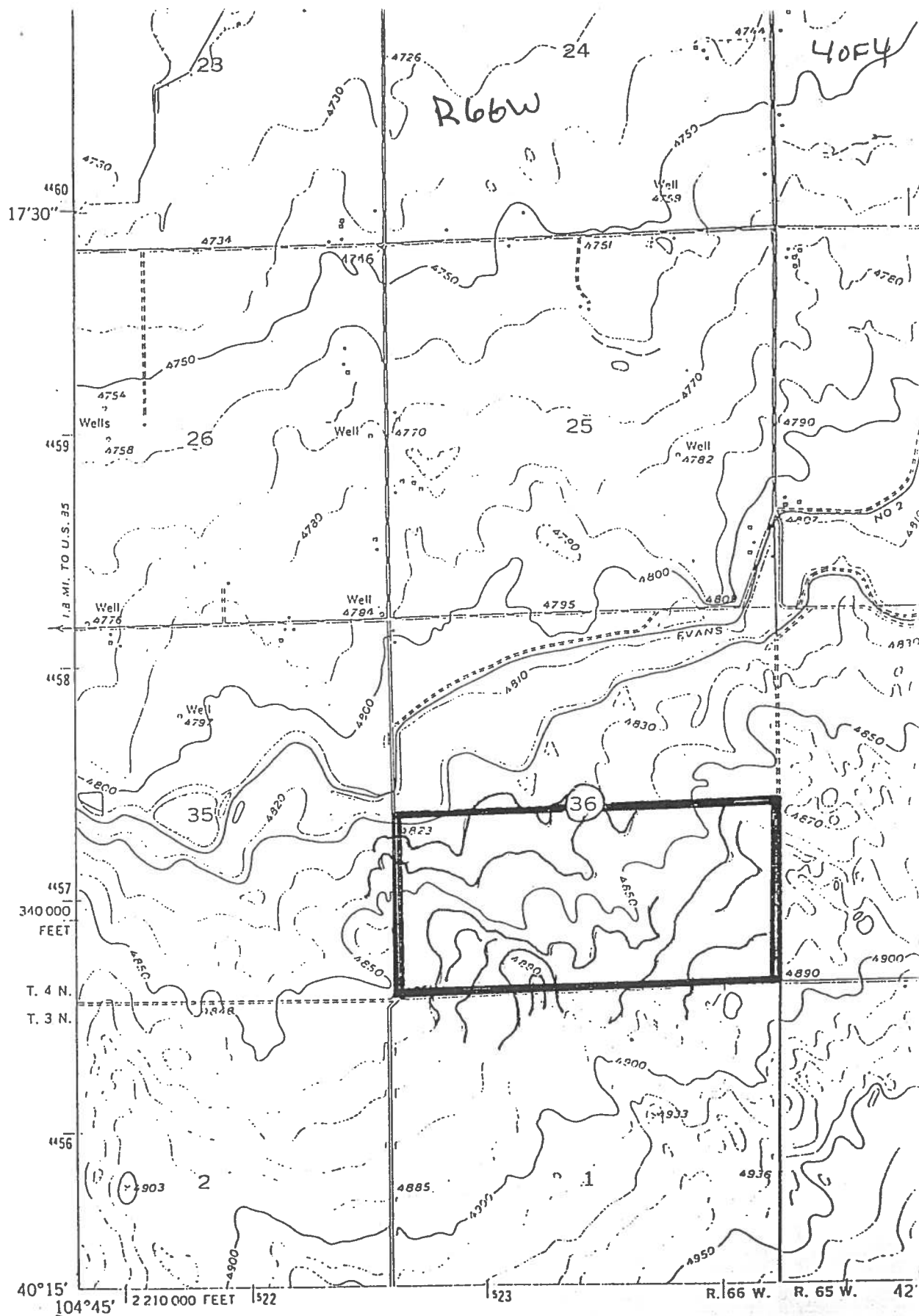
Lower Latham 3-1G
Lower Latham 3-2G One pad estimate
Lower Latham 3-7G 3000 bbls/well
Lower Latham 3-8G

Lower Latham 2-3G One Pad Estimate
Lower Latham 2-7G 3000 bbls/well
Lower Latham 2-2G

UPRC 5-3I6
UPRC 19-16L

UPRC 9-9F
UPRC 9-10F

T4N



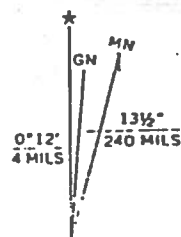
PLATTEVILLE
506 1/2 MI NE

Mapped, edited, and published by the Geological Survey
as part of the Department of the Interior program
for the development of the Missouri River Basin

Control by USGS and USC&GS

Culture and drainage in part compiled from
aerial photographs taken October 1948
Topography by plane-table methods 1950

Polyconic projection. 1927 North American datum



APPLICATION
FOR
LAND TREATMENT
OF

WATER-BASED BENTONITIC DRILLING FLUIDS

In compliance with Rule 911 of "Rules & Regulations" established by the Colorado Oil & Gas Conservation Commission, application is hereby made for the land treatment of water based bentonitic drilling fluids.

1. OPERATOR INFORMATION:

NAME OF OPERATOR: Snyder Oil Company

ADDRESS OF OPERATOR: 1625 Broadway - Suite 2200

Denver, Co. 80202

PHONE NUMBER OF OPERATOR: Denver - 592-8500 Evans - 330-2200

2. PRIMARY CONTACT PERSON:

NAME: Mark Balderston POSITION/TITLE: Sr. Drlg. Engr.

ADDRESS: 3939 SOCO Parkway

Evans, Co. 80620

PHONE NUMBER: 303/330-2200

3. LAND TREATMENT INFORMATION:

LEGAL DESCRIPTION OF SITE: SEC. S1/2 36 T 4 (N) S. R 66 E (W)

COUNTY WELD STATE COLO

NAME OF SURFACE OWNER: Raymond Lively

ADDRESS OF SURFACE OWNER: 115 Denver St.

SURFACE TENANT -
A&W WATER SERVICE CO Sterling, Co. 80751
P.O. Box 446 Brighton, Co 80601

PHONE NUMBER/SURFACE OWNER: (DAYTIME EVENING)

4. ESTIMATED VOLUME OF DRILLING FLUIDS TO BE LAND TREATED: 1 MM bbls.

5. TOTAL ACREAGE OF SITE: 320 BBLS/ACRE RATE: 3,000

6. TOPOGRAPHIC, GEOLOGIC, AND HYDROLOGIC DESCRIPTION OF THE LAND TREATMENT SITE: (USE THE ATTACHED SKETCH SHEET TO SHOW THESE FEATURES, IF APPROPRIATE)

TOPOGRAPHICS: (DESCRIBE OR ATTACH 8 1/2" x 11 " COPY OF MAP OF SITE)

SEE USGS MAP ATTACHED

OLNEY COLBY WELD, DEEP, NEARLY LEVEL, TO MODERATELY SLOPING

GEOLOGICS: (DESCRIBE PROMINENT GEOLOGIC FEATURES, IF ANY)

NONE

HYDROLOGICS: (DESCRIBE ANY PONDS, DITCHES, CREEKS, RIVERS, OR OTHER WATERS IN OR NEAR PROXIMITY TO THIS SITE:

NONE

7. LAND TREATMENT PLAN: (BRIEFLY DESCRIBE THE METHOD BY WHICH THE DRILLING FLUIDS WILL BE INCORPORATED INTO THE SITE SOILS)

CULTIVATE DRILLING FLUIDS INTO SOIL

8. SURFACE OWNER INFORMATION:

SURFACE OWNER AUTHORIZATION: I

Raymond Lively

DO HEREBY DECLARE THAT I AM THE LEGAL OWNER OF THE ABOVE

DESCRIBED LAND AND DO HEREBY AUTHORIZE THE ABOVE NAMED OPERATOR

TO DUMP AND SPREAD DRILLING FLUIDS ON THE LAND IN ACCORDANCE WITH

THE TREATMENT PLAN DESCRIBED ELSEWHERE IN THIS APPLICATION.

Raymond Lively
SIGNATURE OF SURFACE OWNER(S)

3-17-94
DATE

Tony Dandy
SIGNATURE OF WITNESS(S)

3-17-94
DATE

EXHIBIT "A"
Sec. 36-T4N-R66W

Kauffman 8-11G
Mercure 5-14
Mercure 8-6
Backus 4-16
Gurtler 24-9J
UPRC 17-5J5
Cannon Land 28-15J
Alles 33-7H5
Hays 31-1H5
UPRC 17-16I6
Cannon Land 28-10J
Cannon Land 28-16J
Mercure 8-4
Smits 16-12I6
UPRC 23-14J
Sandau 21-15I6
Lower Latham 2-4G
Coleman 22-8I4
Lockman 10-9I4
UPRC 17-12Q
Gibbs 28-7
Wilmoth 14-3
Wilmoth 14-6

UPRC 9-6I6
UPRC 9-11I6 One pad estimate
UPRC 9-12I6 3000 bbls/well
UPRC 9-14I6

UPRC 23-3H4
UPRC 23-6H4

Lower Latham 3-1G
Lower Latham 3-2G One pad estimate
Lower Latham 3-7G 3000 bbls/well
Lower Latham 3-8G

Lower Latham 2-3G One Pad Estimate
Lower Latham 2-7G 3000 bbls/well
Lower Latham 2-2G

UPRC 5-3I6
UPRC 19-16L

UPRC 9-9F
UPRC 9-10F

T4N

17°30"

340 000
FEET

T. 4 N.
T. 3 N.

40°15'

104°45' 2 210 000 FEET 1522

R. 66 W. R. 65 W. 42°

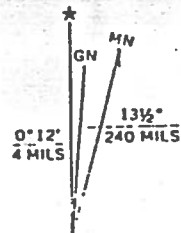
PLATTEVILLE
506+ III NE

Mapped, edited, and published by the Geological Survey
as part of the Department of the Interior program
for the development of the Missouri River Basin

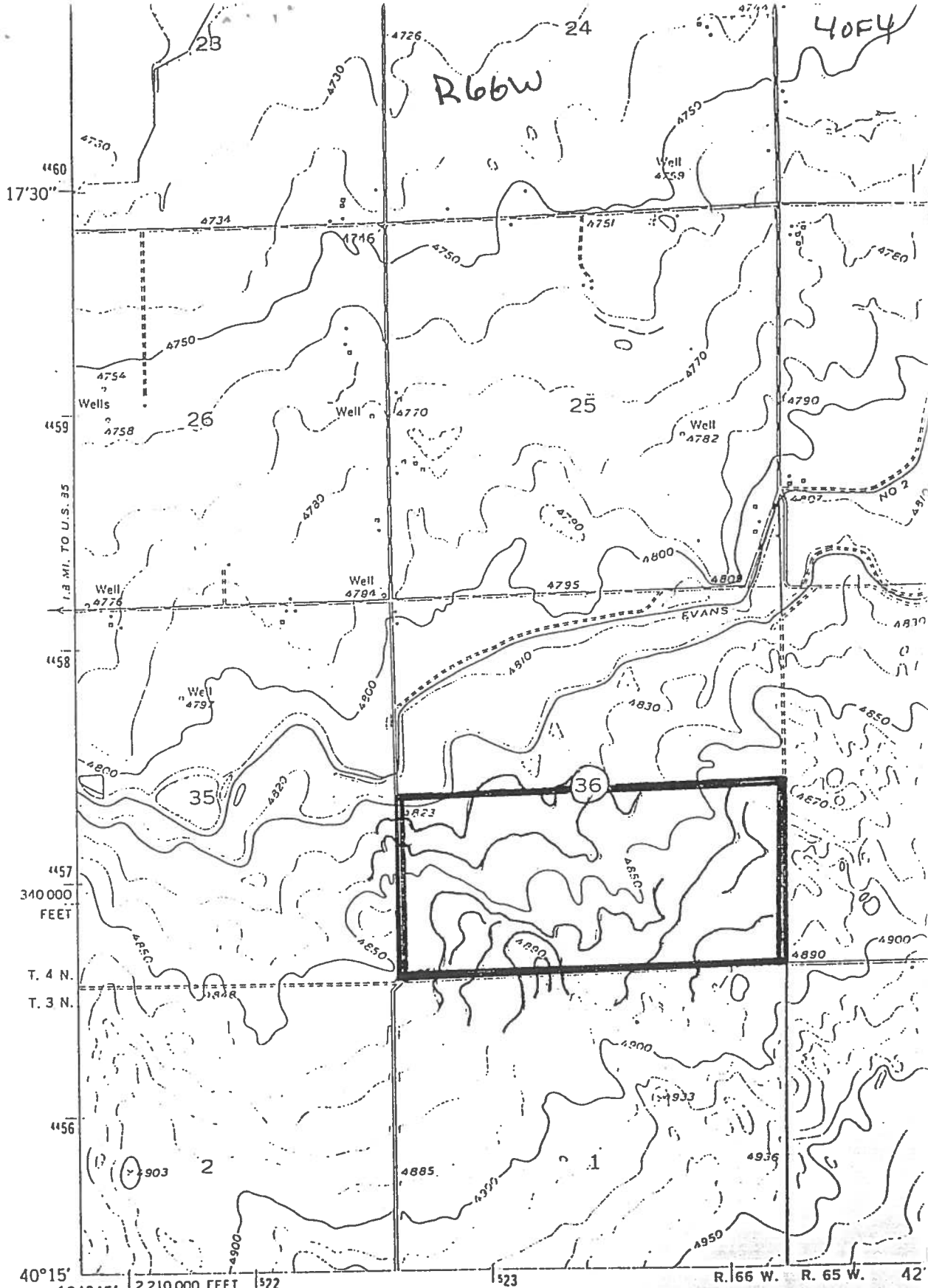
Control by USGS and USC&GS

Culture and drainage in part compiled from
aerial photographs taken October 1948
Topography by plane-table methods 1950

Polyconic projection. 1927 North American datum
10,000 foot grid based on Colorado coordinate system.



U.S. GRID AND 1969 MAGNETIC NORTH



STATE OF COLORADO
OIL AND GAS CONSERVATION COMMISSION
DEPARTMENT OF NATURAL RESOURCES
SUBMIT ORIGINAL AND 1 COPY

FOR OFFICE USE			
ET	FE	UC	SE

SUNDRY NOTICES AND REPORTS ON WELLS

(Do not use this form for proposals to drill or to deepen of plug back to a different reservoir.
Use "APPLICATION FOR PERMIT-" for such proposals.)

1. ☒ OIL WELL ☐ GAS WELL ☐ COALBED METHANE ☐ INJECTION WELL ☐ OTHER

5. FEDERAL/INDIAN OR STATE LEASE NO.

RECEIVED

NOV 18 1994

6. PERMIT NO.
93-600

COLO. OIL & GAS CONSV. COMM.

2. NAME OF OPERATOR

SNYDER OIL CORPORATION

7. API NO.

0512317036

3. ADDRESS OF OPERATOR

1625 Broadway, Suite 2200

8. WELL NAME

UPRC

CITY STATE ZIP CODE

Denver

CO

80202

9. WELL NUMBER

9-10F

4. LOCATION OF WELL (Report location clearly and in accordance with any State requirements. See also space 14 below.)

At surface

258'FNL & 645'FEL(16)

At proposed production zone

1922'FSL & 1843'FEL(9)

12. COUNTY

WELD

10. FIELD OR WILDCAT

WATTENBERG CODELL/NIOBRARA

11. QTR. QTR. SEC., T.R. AND MERIDIAN

6TH PM

NWSE

9

T4N

R66W

Check Appropriate Box To Indicate Nature of Notice, Report or Notification

13A. NOTICE OF INTENTION TO:

- ☐ PLUG AND ABANDON
☐ MULTIPLE COMPLETION
☐ COMMINGLE ZONES
☐ FRACTURE TREAT
☐ REPAIR WELL
☐ OTHER:

13B. SUBSEQUENT REPORT OF:

- ☐ FINAL PLUG AND ABANDONMENT
SUBMIT 3RD PARTY CEMENT VERIFICATION
AND JOB LOG)
☐ ABANDONED LOCATION (WELL NEVER DRILLED -
SITE MUST BE RESTORED WITHIN 6 MONTHS)
☐ REPAIRED WELL
☐ OTHER:
*Use Form 5 - Well Completion or Recompletion Report and Log
for subsequent report of Multiple/Commingle Completions and
Recompletions

13C. NOTIFICATION OF:

- ☐ SHUT-IN/TEMPORARILY ABANDONED
DATE:
(REQUIRED EVERY 6 MONTHS)
☐ PRODUCTION RESUMED
DATE:
☒ LOCATION CHANGE (SUBMIT NEW PLAT)
☐ WELL NAME CHANGE
☐ OTHER:

14. DESCRIBE PROPOSED OR COMPLETED OPERATIONS ON THIS FORM (Clearly state all pertinent details, and give pertinent dates, including estimated date of starting any proposed work. If well is directionally drilled, give subsurface locations and measured and true vertical depths for all markers and zones pertinent

15. DATE OF WORK

SURFACE LOCATION MOVED FROM 219'FSL & 645'FEL TO LOCATION ABOVE.
ASBUILT SURVEY ATTACHED.

16. I hereby certify that the foregoing is true and correct

SIGNED

Joe Mazotti by Joe Reich

PHONE N

(303) 592-8500

NAME (PRINT) Joe Mazotti

TITLE Engineering Technician

DATE 11/17/94

(This space for Federal or State office use)

APPROVED

TITLE

DATE

CONDITIONS OF APPROVAL, IF ANY:

STATE OF COLORADO
OIL AND GAS CONSERVATION COMMISSION
DEPARTMENT OF NATURAL RESOURCES
SUBMIT ORIGINAL AND 1 COPY

FOR OFFICE USE			
ET	FE	UC	SE

SUNDRY NOTICES AND REPORTS ON WELLS

(Do not use this form for proposals to drill or to deepen of plug back to a different reservoir.
Use "APPLICATION FOR PERMIT-" for such proposals.)

1. ☒ OIL WELL ☐ GAS WELL ☐ COALBED METHANE ☐ INJECTION WELL ☐ OTHER

5. FEDERAL/INDIAN OR STATE LEASE NO.

RECEIVED

6. PERMIT NO.
93-600

NOV 18 1994

2. NAME OF OPERATOR

SNYDER OIL CORPORATION

3. ADDRESS OF OPERATOR

1625 Broadway, Suite 2200

CITY	STATE	ZIP CODE
Denver	CO	80202

4. LOCATION OF WELL (Report location clearly and in accordance with any State requirements. See also space 14 below.)

At surface

258'FNL & 645'FEL(16)

At proposed production zone

1922'FSL & 1843'FEL(9)

7. API NO.

0512317036 COLO. OIL & GAS CONS. COMM.

8. WELL NAME

UPRC

9. WELL NUMBER

9-10F

10. FIELD OR WILDCAT

WATTENBERG CODELL/NIOBRARA

12. COUNTY

WELD

11. QTR. QTR. SEC., T.R. AND MERIDIAN

6TH PM

NWSE 9 T4N R66W

Check Appropriate Box To Indicate Nature of Notice, Report or Notification

13A. NOTICE OF INTENTION TO:

- ☐ PLUG AND ABANDON
- ☐ MULTIPLE COMPLETION
- ☐ COMMINGLE ZONES
- ☐ FRACTURE TREAT
- ☐ REPAIR WELL
- ☐ OTHER:

13B. SUBSEQUENT REPORT OF:

- ☐ FINAL PLUG AND ABANDONMENT
SUBMIT 3RD PARTY CEMENT VERIFICATION
AND JOB LOG
- ☐ ABANDONED LOCATION (WELL NEVER DRILLED -
SITE MUST BE RESTORED WITHIN 6 MONTHS)
- ☐ REPAIRED WELL
- ☐ OTHER:
*Use Form 5 - Well Completion or Recompletion Report and Log
for subsequent report of Multiple/Commingle Completions and
Recompletions

13C. NOTIFICATION OF:

- ☐ SHUT-IN/TEMPORARILY ABANDONED
DATE:
(REQUIRED EVERY 6 MONTHS)
- ☐ PRODUCTION RESUMED
DATE:
- ☒ LOCATION CHANGE (SUBMIT NEW PLAT)
- ☐ WELL NAME CHANGE
- ☐ OTHER:

14. DESCRIBE PROPOSED OR COMPLETED OPERATIONS ON THIS FORM (Clearly state all pertinent details, and give pertinent dates, including estimated date of starting any proposed work. If well is directionally drilled, give subsurface locations and measured and true vertical depths for all markers and zones pertinent)

15. DATE OF WORK

SURFACE LOCATION MOVED FROM 219'FSL & 645'FEL TO LOCATION ABOVE.
ASBUILT SURVEY ATTACHED.

16. I hereby certify that the foregoing is true and correct

SIGNED

Joe Mazotti by Joe Reich

PHONE N (303) 592-8500

NAME (PRINT) Joe Mazotti

TITLE Engineering Technician

DATE 11/17/94

(This space for Federal or State office use)

APPROVED

TITLE

DATE

CONDITIONS OF APPROVAL, IF ANY:

