Well Name: RU 43-6
Surface Location: RU 34-6 Pad
North American Datum 1983 , US State Plane 1983 , Colorado Central Zone
Ground Elevation: 7537.00

| +N/-S | +E/-W | Northing | Easting | Latitude | Longitude | Slot |
|---|---|---|---|---|---|---|
| 0.00 | 0.00 | 1603596.70 | 2346574.50 | 39.467790 | -107.814788 | A05 |

KELLY BUSHING @ 7563.00usft (Nabors 574 (26' RKB) mab)

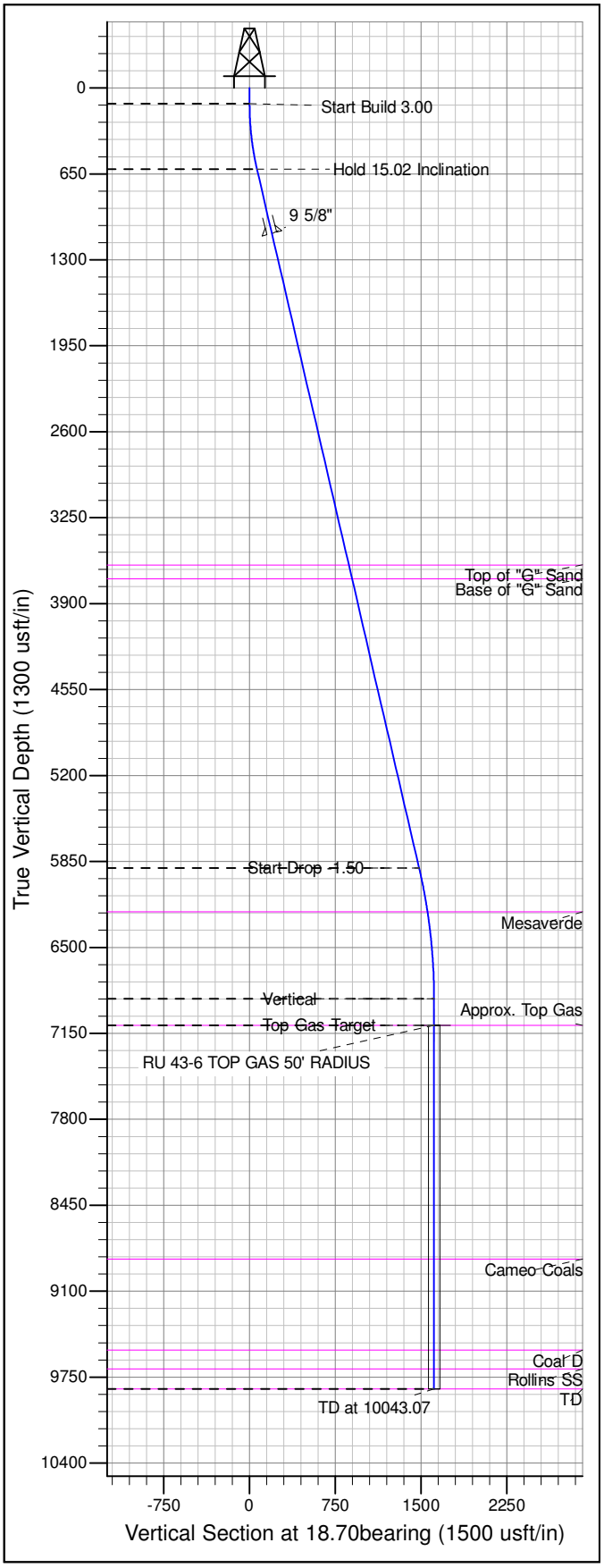


ANNOTATIONS

| TVD | MD | Inc | Azi | +N/-S | +E/-W | VSect | Departure | Annotation |
|---|---|---|---|---|---|---|---|---|
| 120.00 | 120.00 | 0.00 | 0.00 | 0.00 | 0.00 | 0.00 | 0.00 | Start Build 3.00 |
| 614.97 | 620.68 | 15.02 | 18.70 | 61.81 | 20.92 | 65.25 | 65.25 | Hold 15.02 Inclination |
| 5899.06 | 6091.71 | 15.02 | 18.70 | 1404.83 | 475.60 | 1483.15 | 1483.15 | Start Drop -1.50 |
| 6889.00 | 7093.07 | 0.00 | 0.00 | 1528.45 | 517.45 | 1613.66 | 1613.66 | Vertical |
| 7089.00 | 7293.07 | 0.00 | 0.00 | 1528.45 | 517.45 | 1613.66 | 1613.66 | Top Gas Target |
| 9839.00 | 10043.07 | 0.00 | 0.00 | 1528.45 | 517.45 | 1613.66 | 1613.66 | TD at 10043.07 |

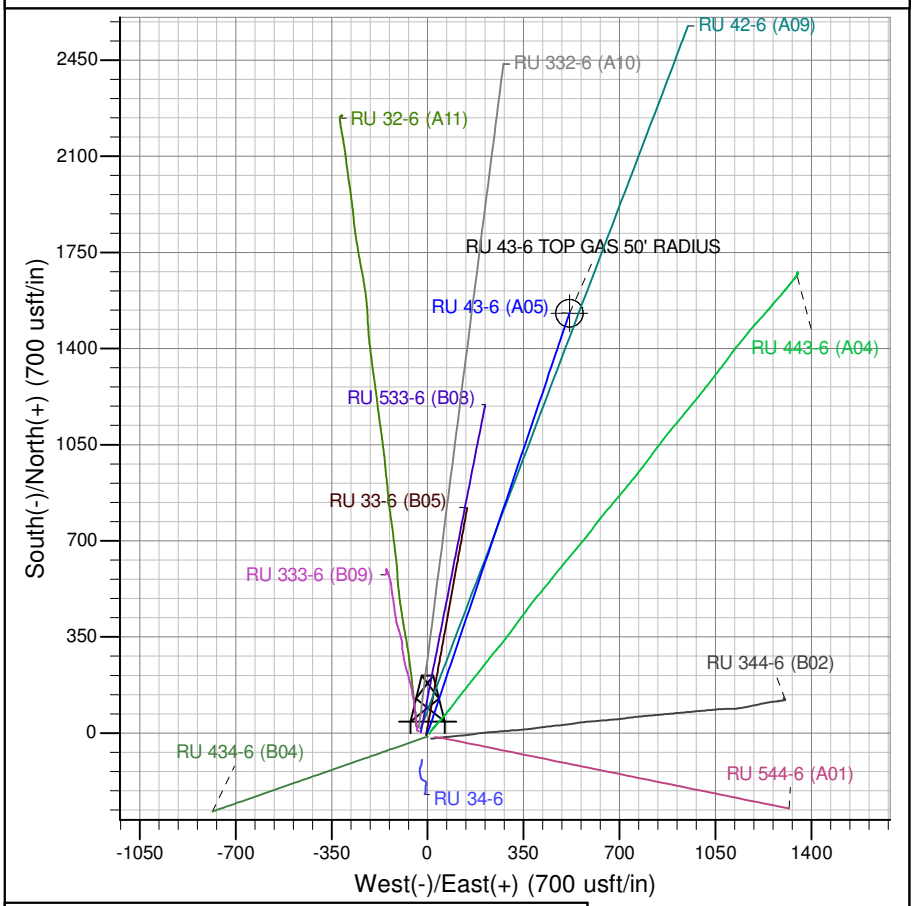


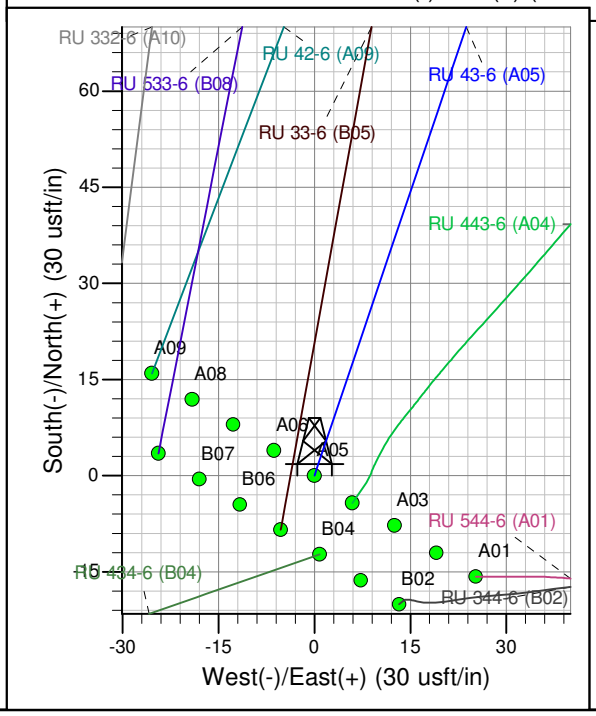


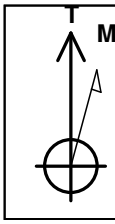


Azimuths to True North
Magnetic North: 9.80°

Magnetic Field
Strength: 51877.7snT
Dip Angle: 65.65°
Date: 2/5/2015
Model: IGRF2010

Project: RU 06-07S-093W
Site: RU 34-6 Pad
Well: RU 43-6
Plan #6 12May15 sam