



SONIC CEMENT BOND
GAMMA RAY
CCL

Company		KERR MCGEE OIL AND GAS					
Well		MAGNESS 34-26A					
Field		WATTENBERG					
County		WELD					
State		CO					
Location:		API # : 05-123-17762					
Permanent Datum		GL					
Log Measured From		KB 10'					
Drilling Measured From		KB					
LAT: 40.19230 & LONG:-104.85420		SW/SE					
SEC 26 TWP 3N RGE 67W		Elevation 4809'					
Other Services		Elevation KB. 4819' D.F. 4818' G.L. 4809'					
Date	5-6-2015						
Run Number	ONE						
Depth Driller	7893'						
Depth Logger	6538'						
Bottom Logged Interval	6531'						
Top Log Interval	SURFACE						
Open Hole Size	7.875						
Type Fluid	WATER						
Density / Viscosity	1.0						
Max. Recorded Temp.	N/A						
Estimated Cement Top	250'						
Time Well Ready	N/A						
Time Logger on Bottom	N/A						
Equipment Number	4310						
Location	GREELEY						
Recorded By	N. BREHMER						
Witnessed By	B. SMITH						
Borehole Record		Tubing Record					
Run Number	Bit	From	To	Size	Weight	From	To
Casing Record	Size		Wgt/Ft	Top	Bottom		
Surface String	8.63		24#	SURFACE	365'		
Prot. String							
Production String	3.5		7.7#	SURFACE	7449'		
Liner	2.38		4.7#	7395'	7892'		


<<< Fold Here >>>

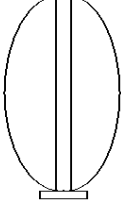
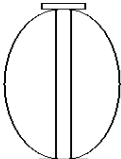

All interpretations are opinions based on inferences from electrical or other measurements and we cannot and do not guarantee the accuracy or correctness of any interpretation, and we shall not, except in the case of gross or willful negligence on our part, be liable or responsible for any loss, costs, damages, or expenses incurred or sustained by anyone resulting from any interpretation made by any of our officers, agents or employees. These interpretations are also subject to our general terms and conditions set out in our current Price Schedule.

Comments

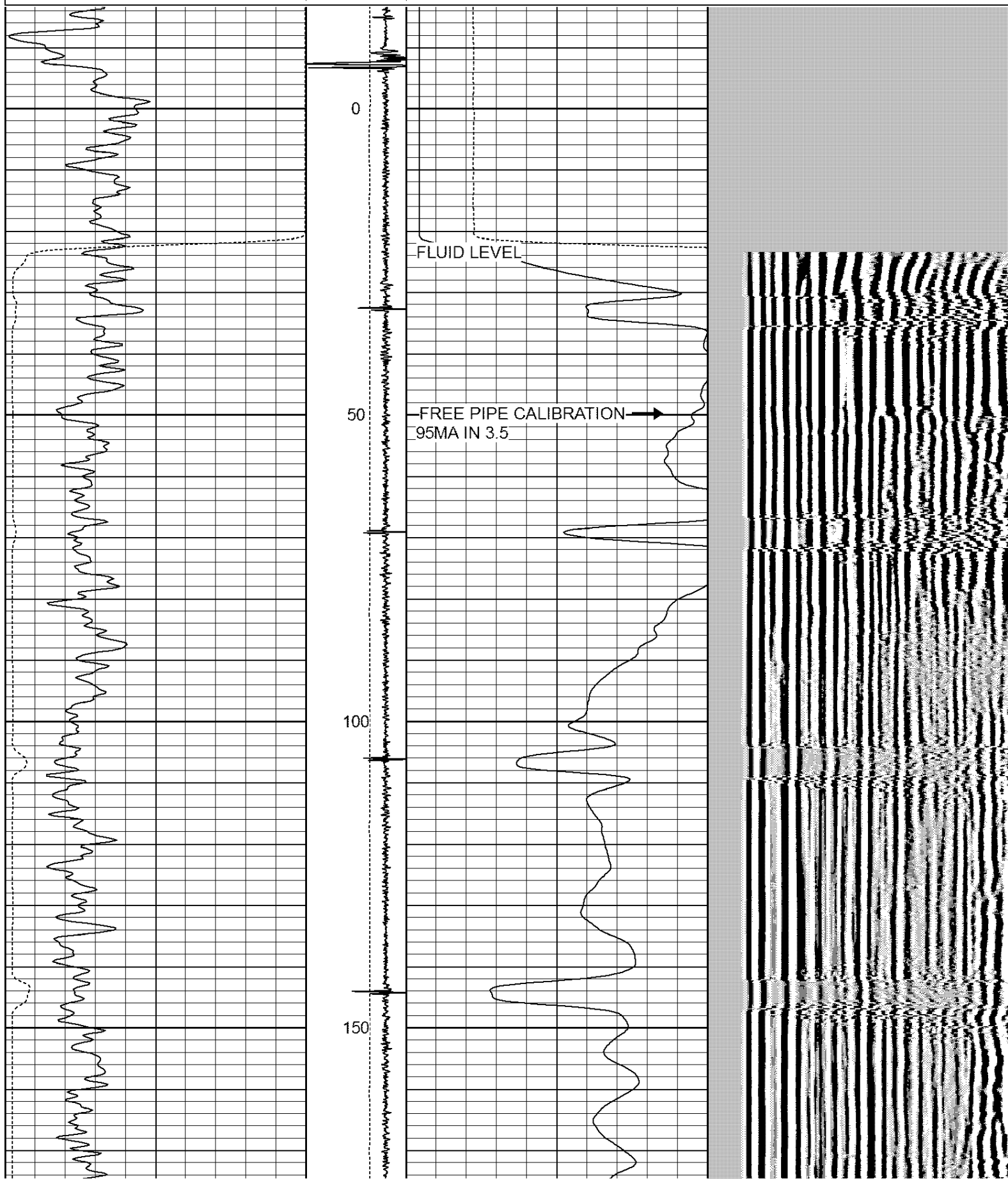
RAN CBL TO VERIFY CEMENT BOND
HOLE WAS LOADED ON ARRIVAL
CORRELATED UP HOLE 10' TO BRANDEX LOG 3-18-94
CALIBRATED FREE PIPE@50" 95MA IN 3.5"


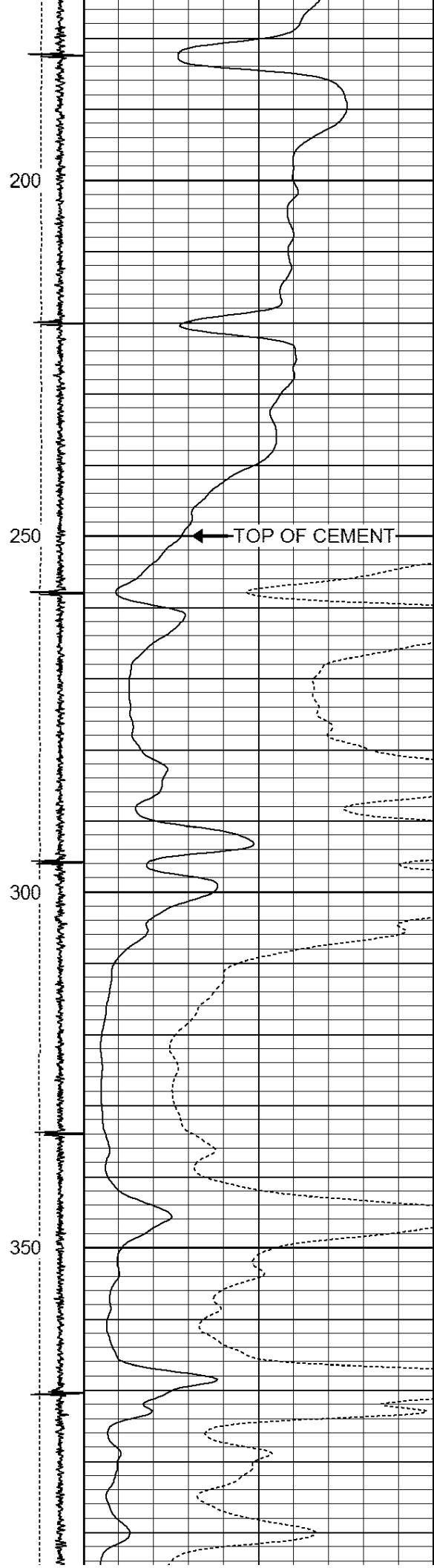
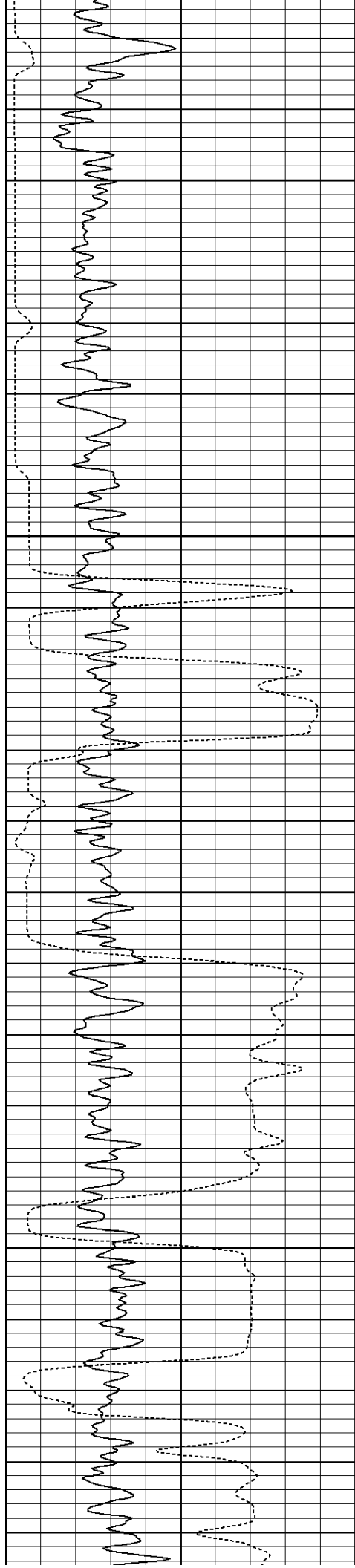
THANK YOU FOR USING WARRIOR !!!!!!!


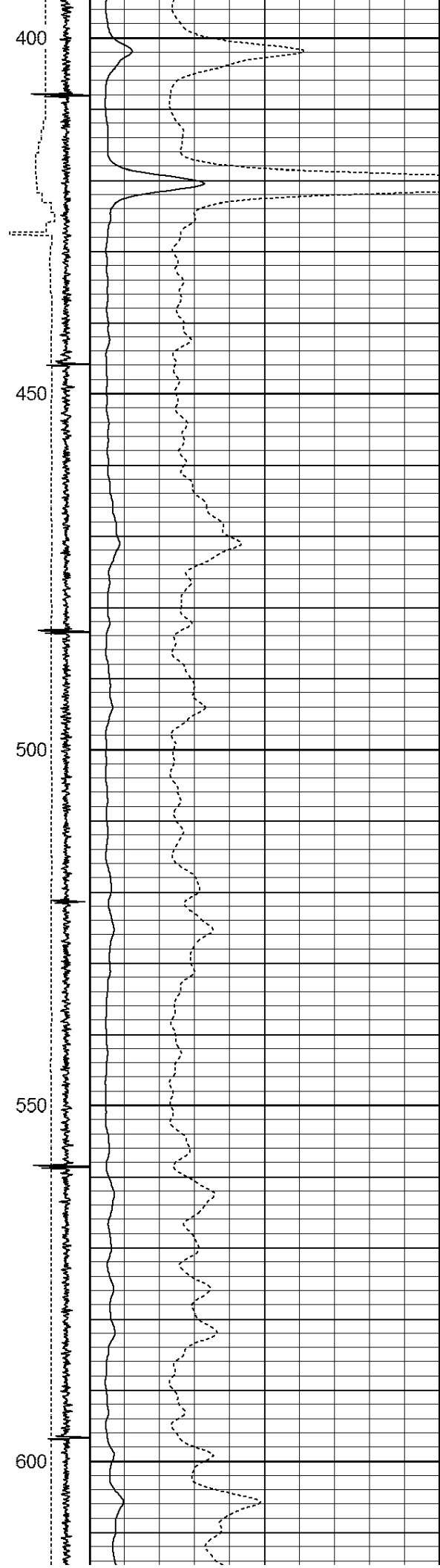
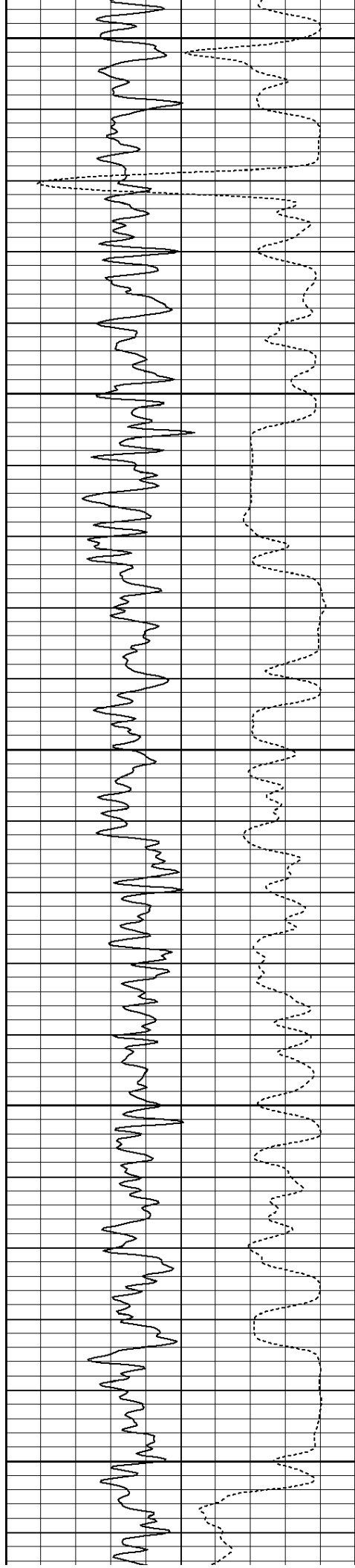
Sensor	Offset (ft)	Schematic	Description	Len (ft)	OD (in)	Wt (lb)
			1_4	1.00	1.36	5.00


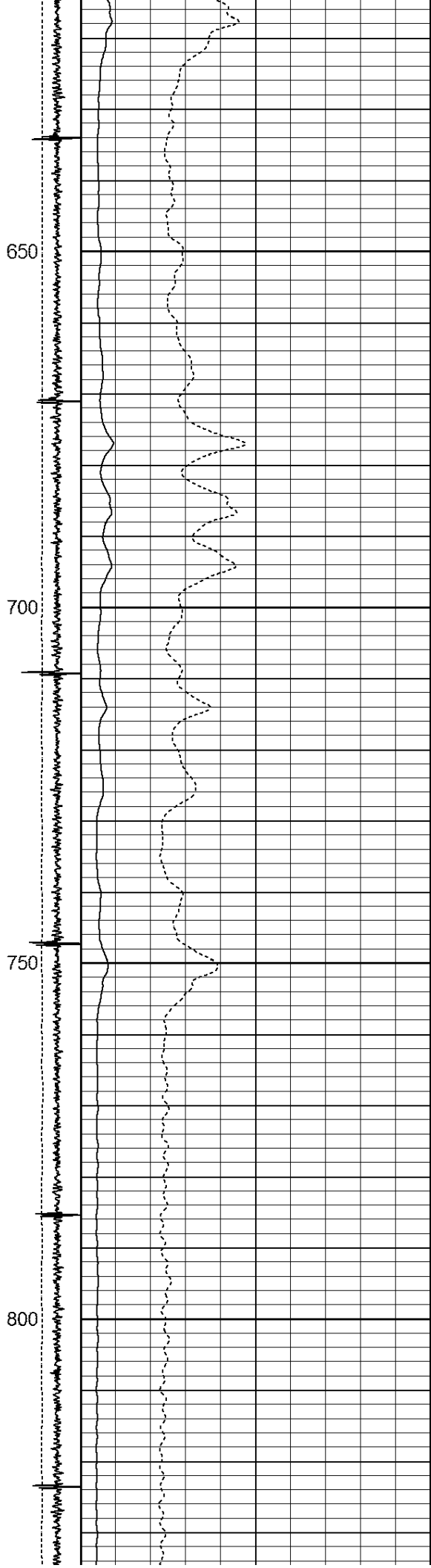
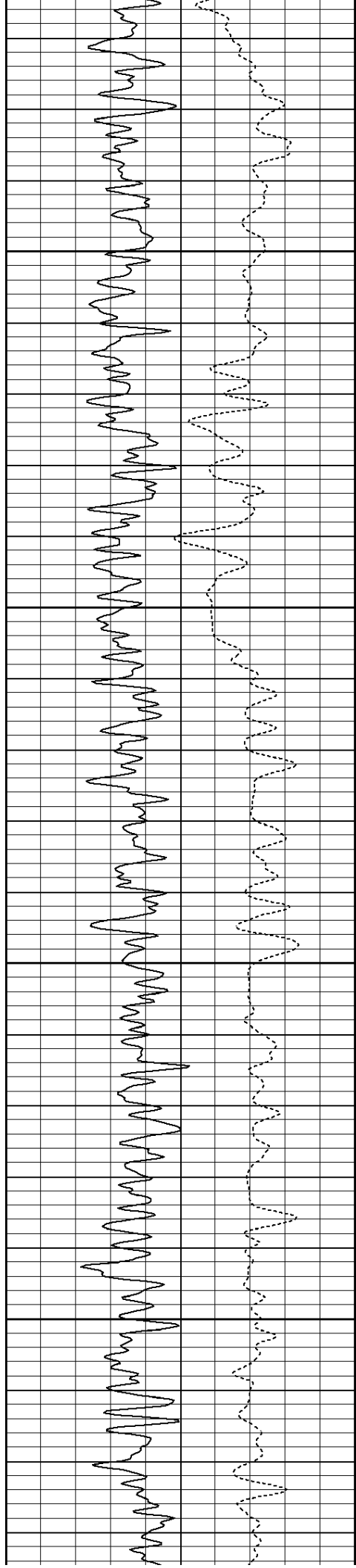
			1.69variable 1.69" Centrilizer Variable Length	2.17	1.69	15.00
WVF3FT	11.07		CBL102-Tekco102 (102-001)	9.51	1.69	50.00
WVF5FT	10.07					
WVFSYNC	6.74		1.69variable 1.69" Centrilizer Variable Length	1.66	1.69	15.00
CCL	4.17		CCL-sb1 (10000)	1.67	1.63	5.00
GR	2.67		GR-comp1a (10000)	3.42	1.75	20.00
Dataset: magness 34-26a.db: field/well/run1/pass3 Total Length: 19.42 ft Total Weight: 110.00 lb O.D. 1.75 in						


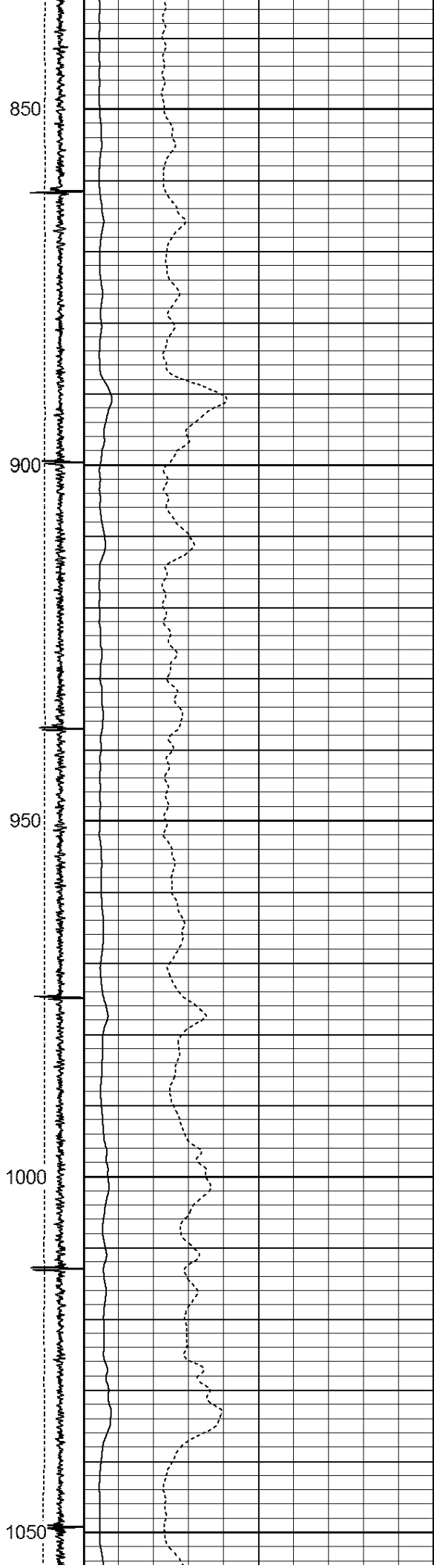
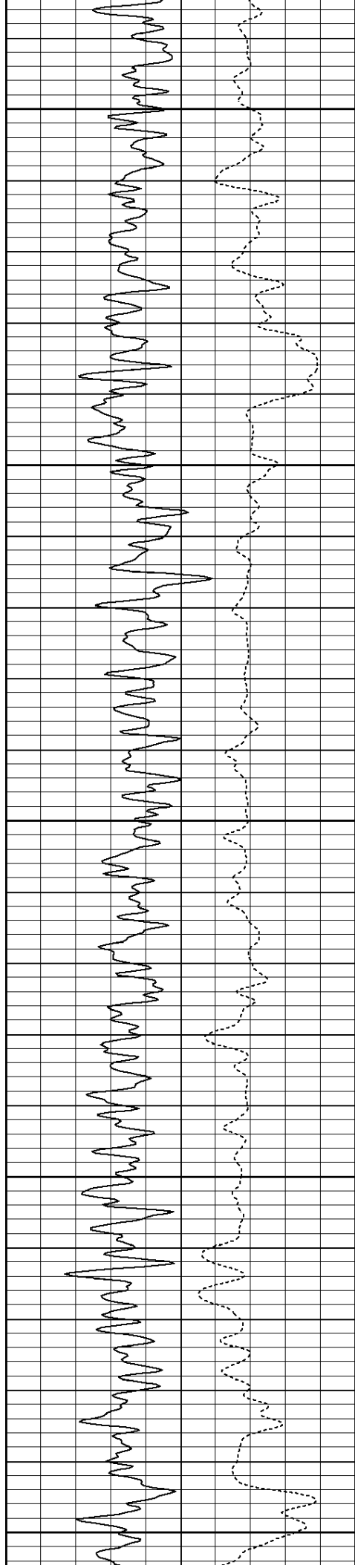
200	TT (usec)	1100	-4	CCL	1	0	AMP (mV)	100	200	VDL	1200
0	GR (cps)	200	LSPD (ft/min)			0	AMPx5 (mV)	20			
200	GR (cps)	400									
						0	150				


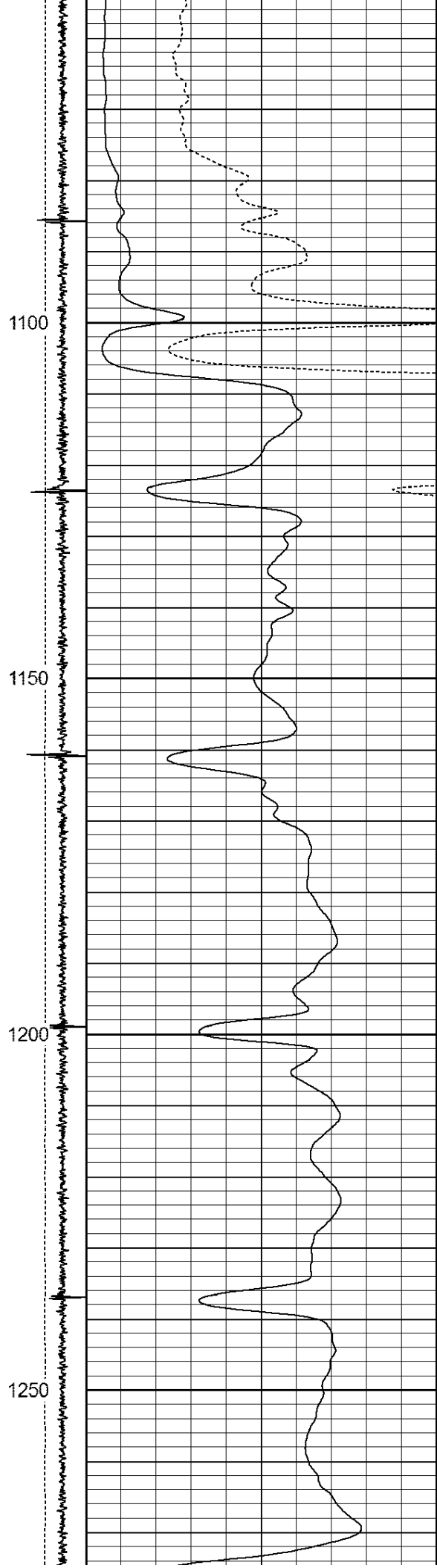
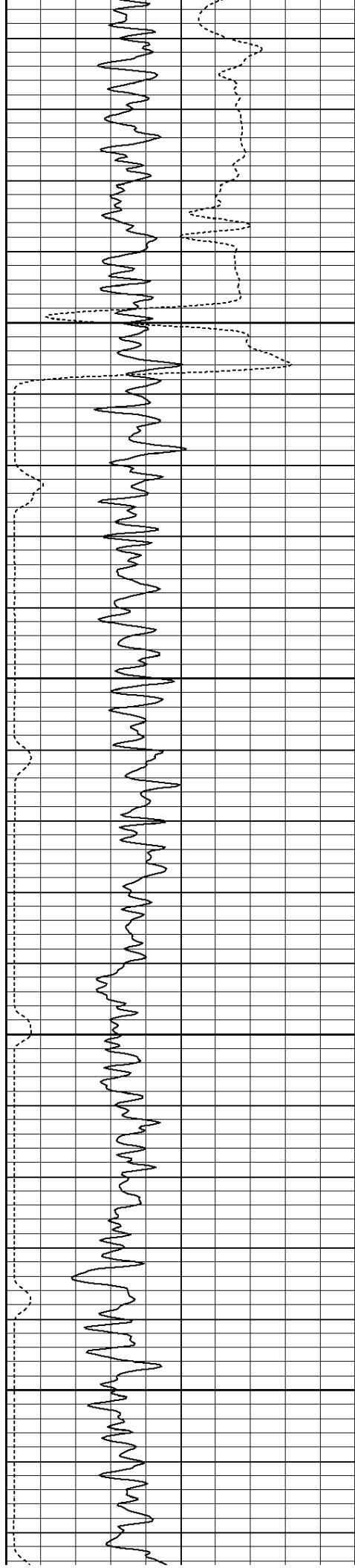



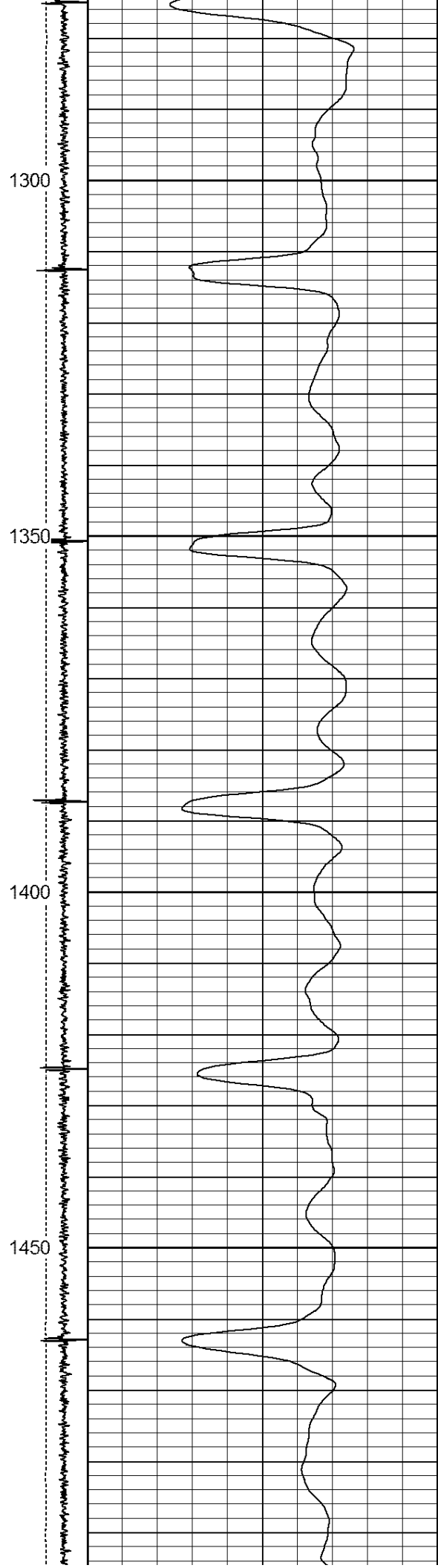
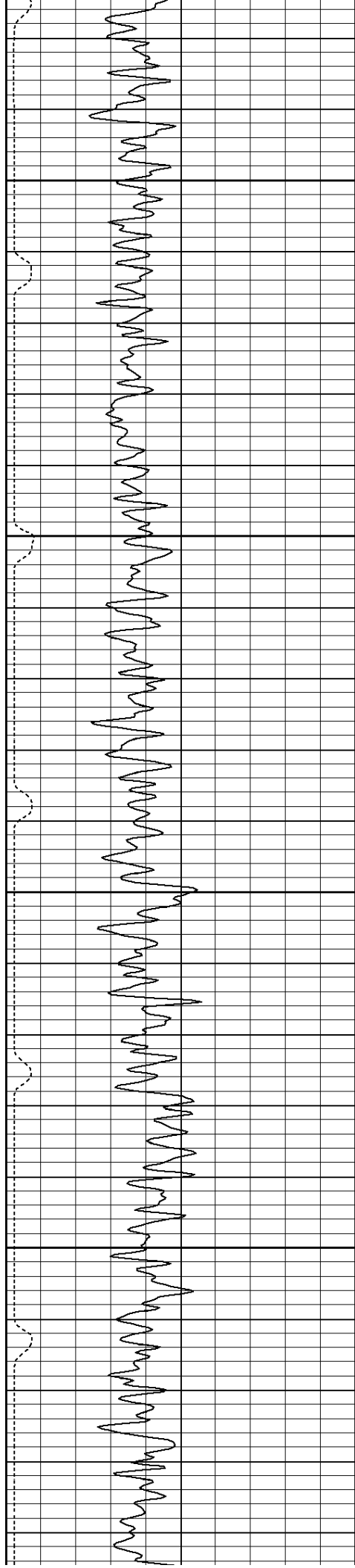



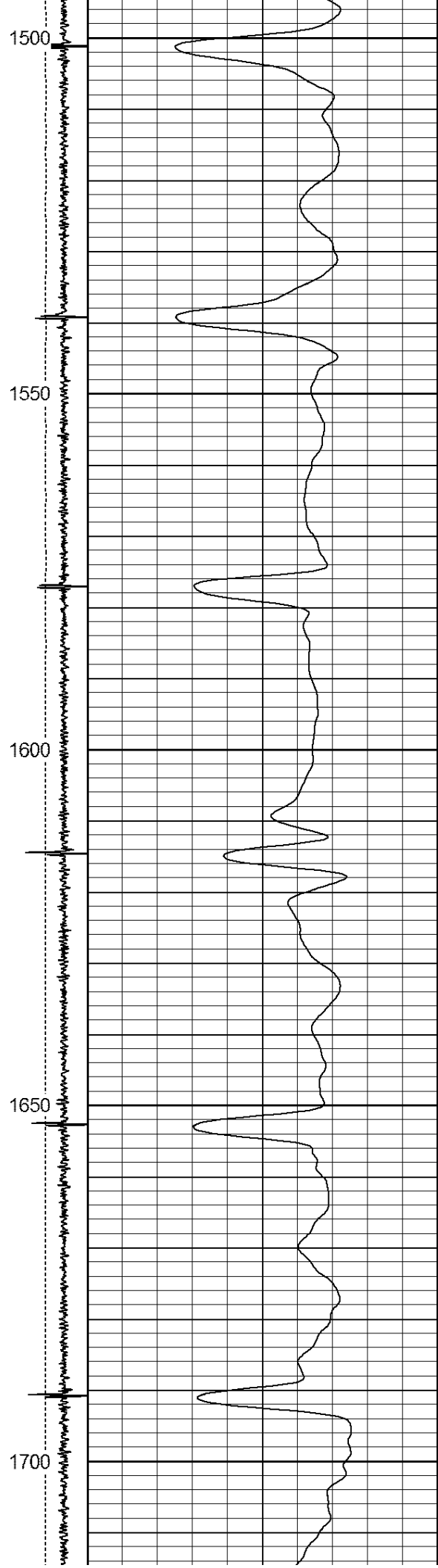
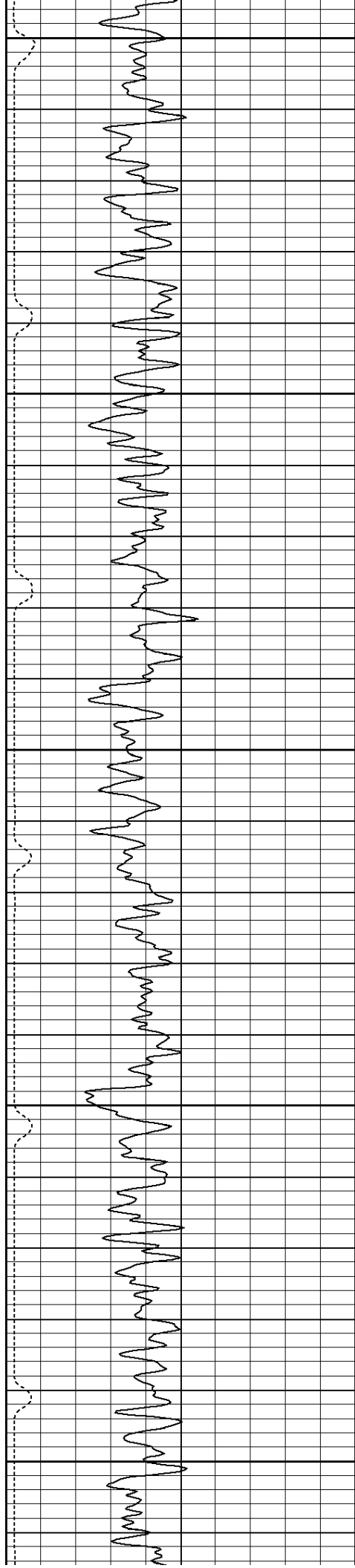



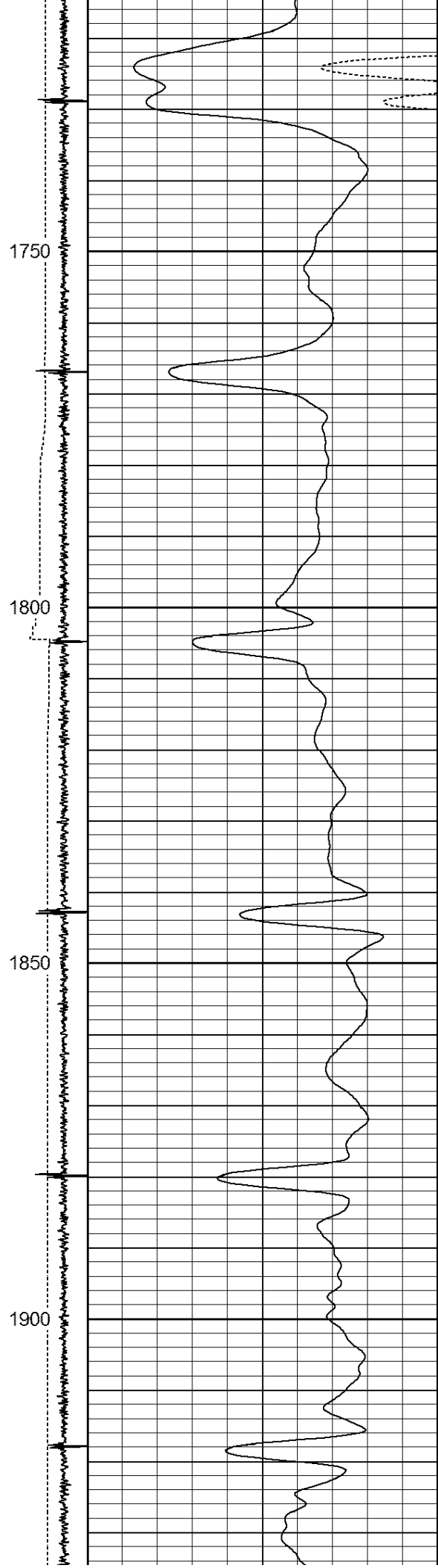
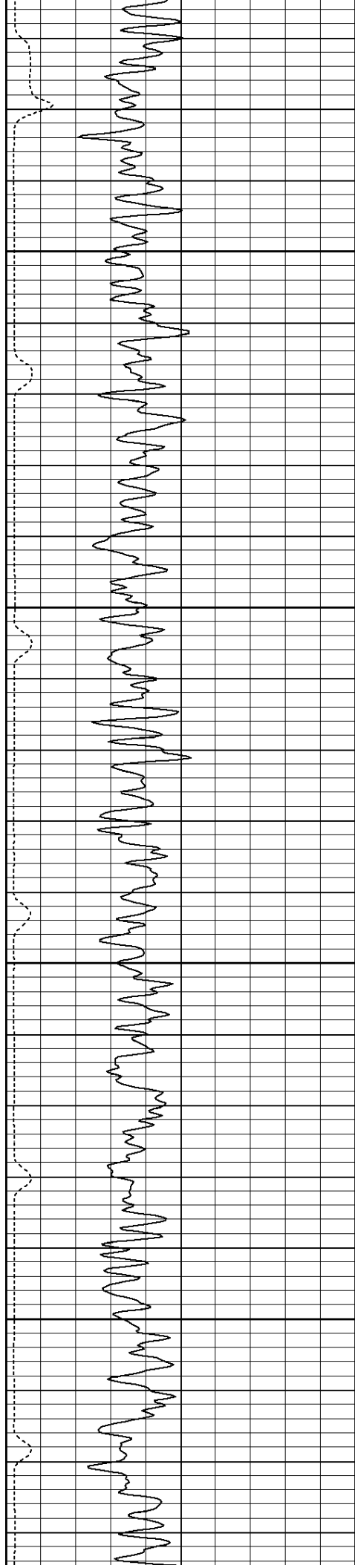



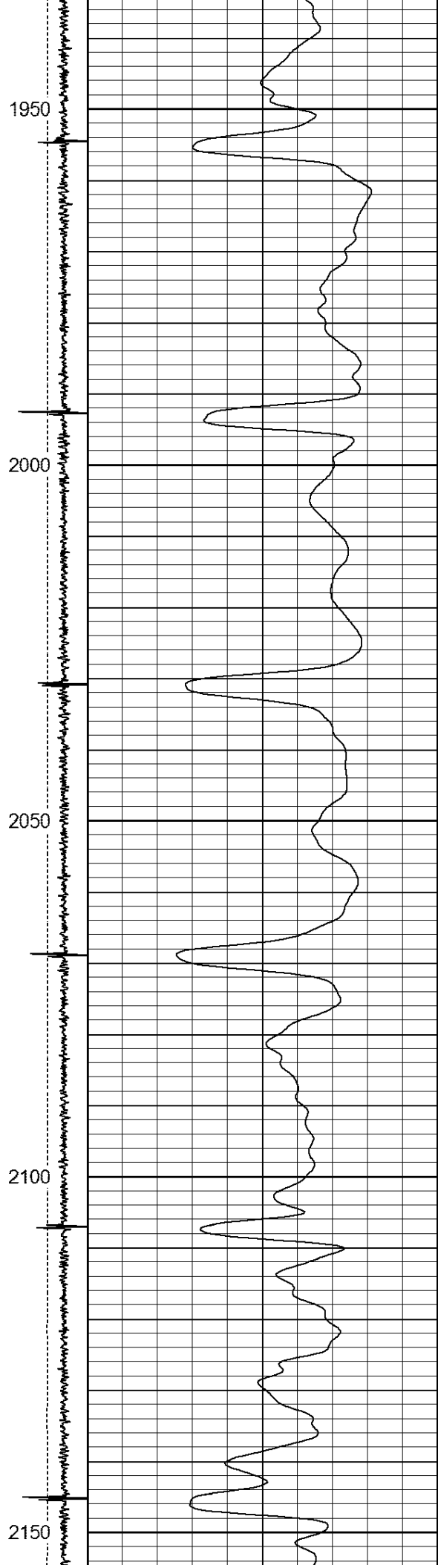
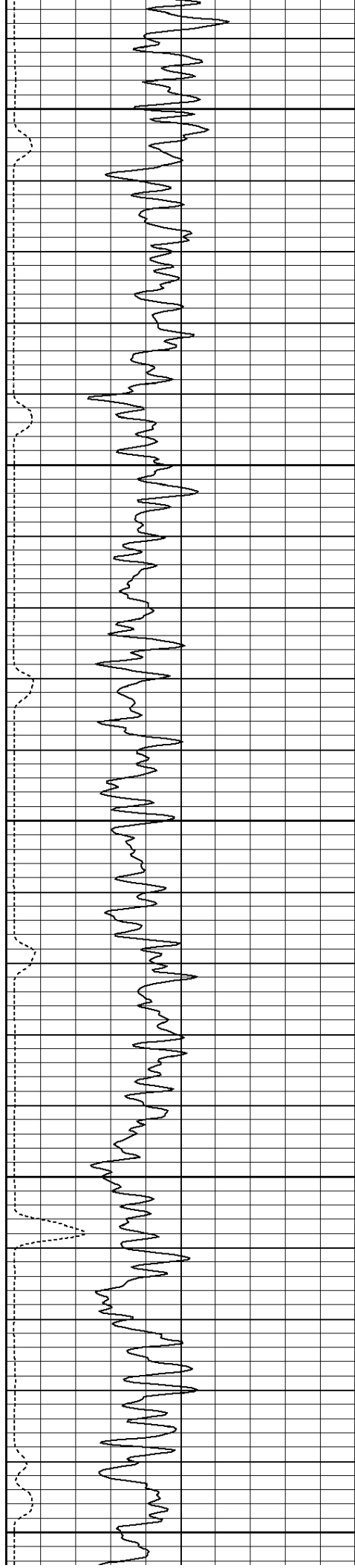



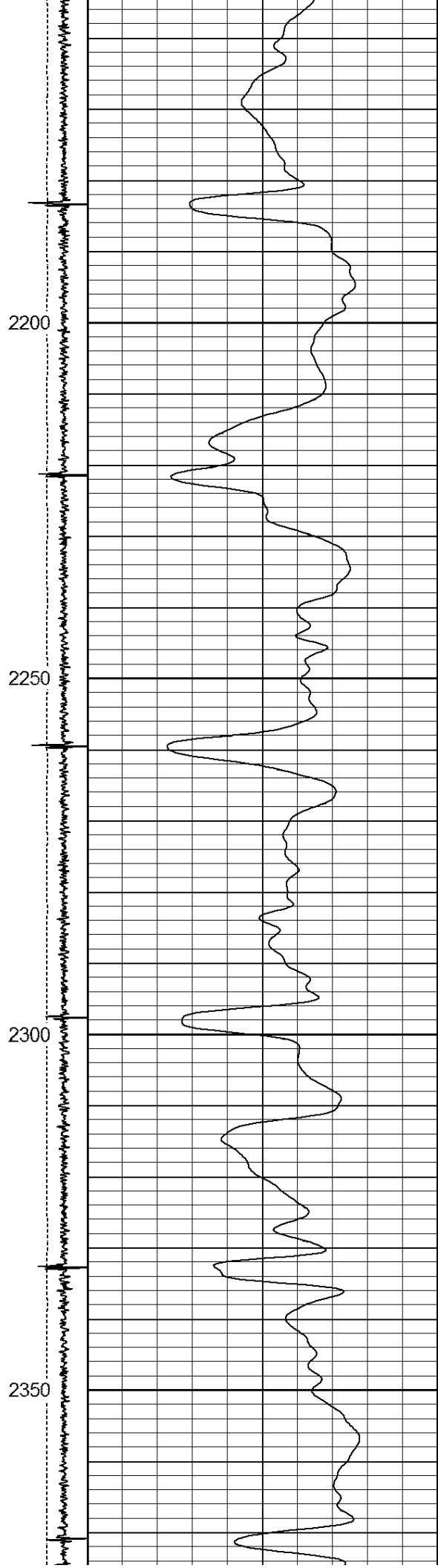
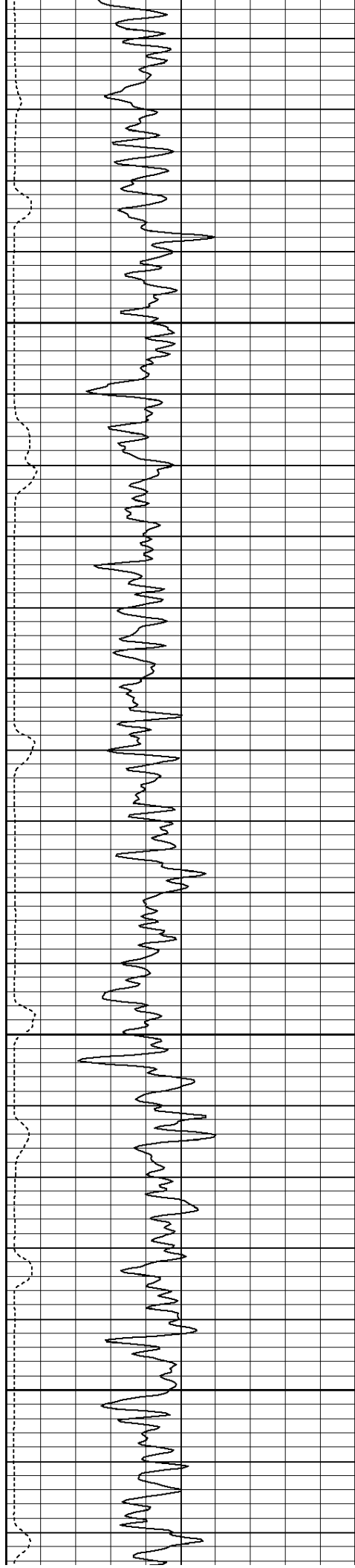



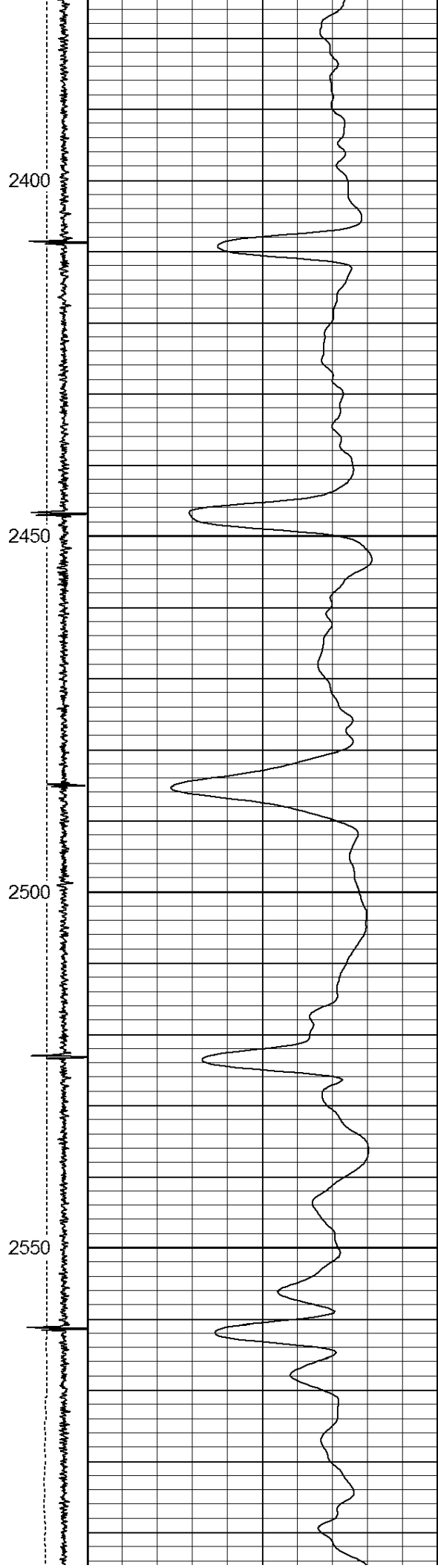
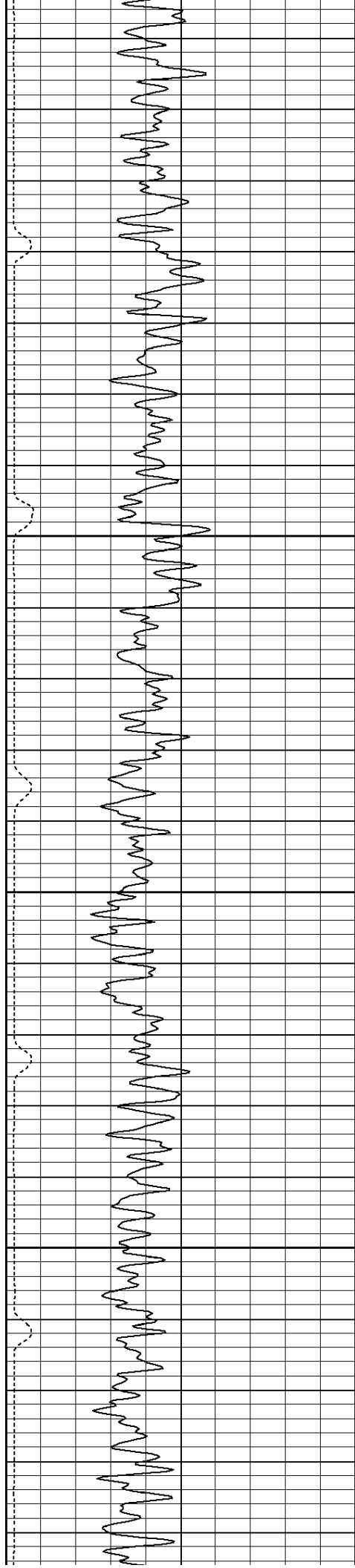



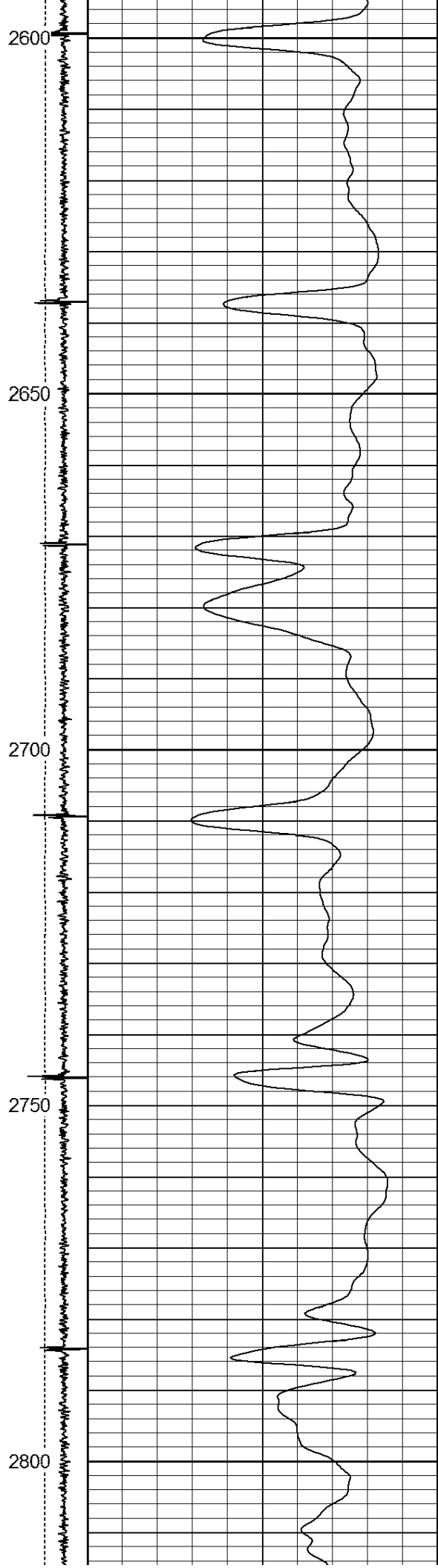
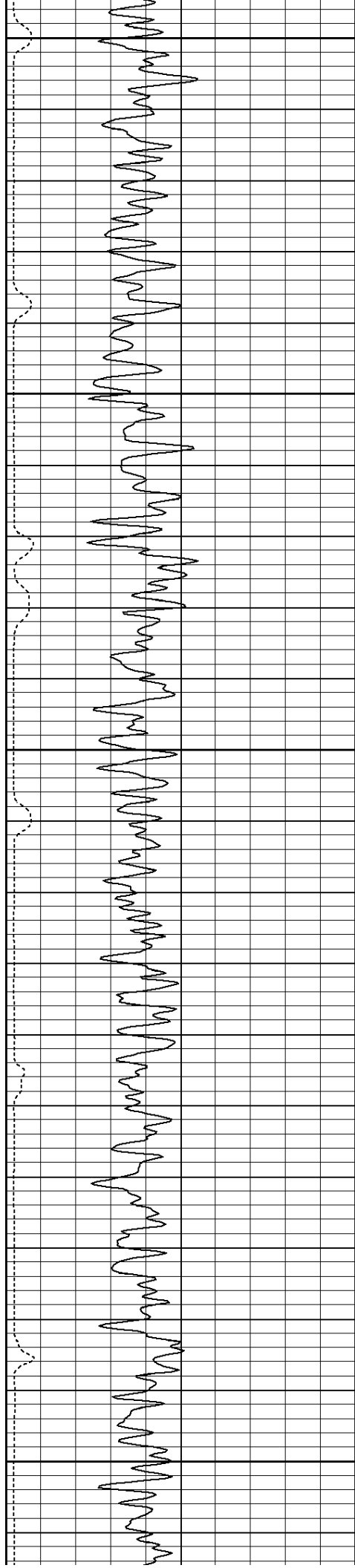



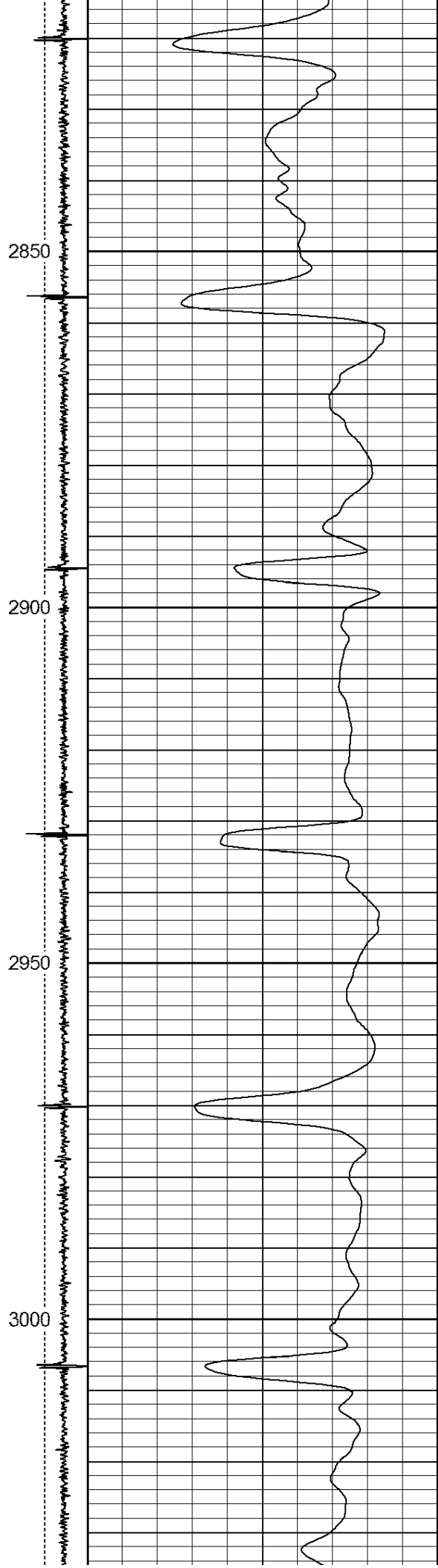
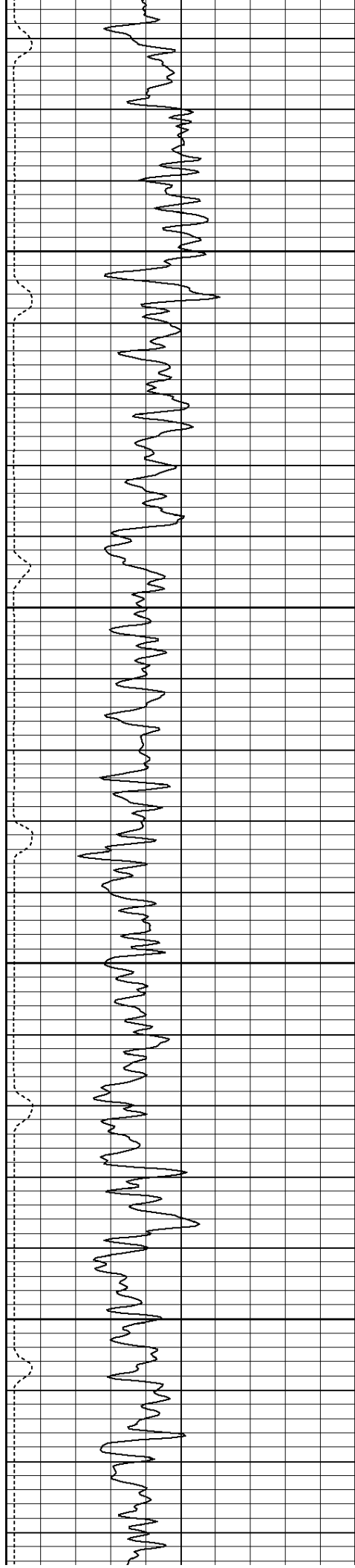



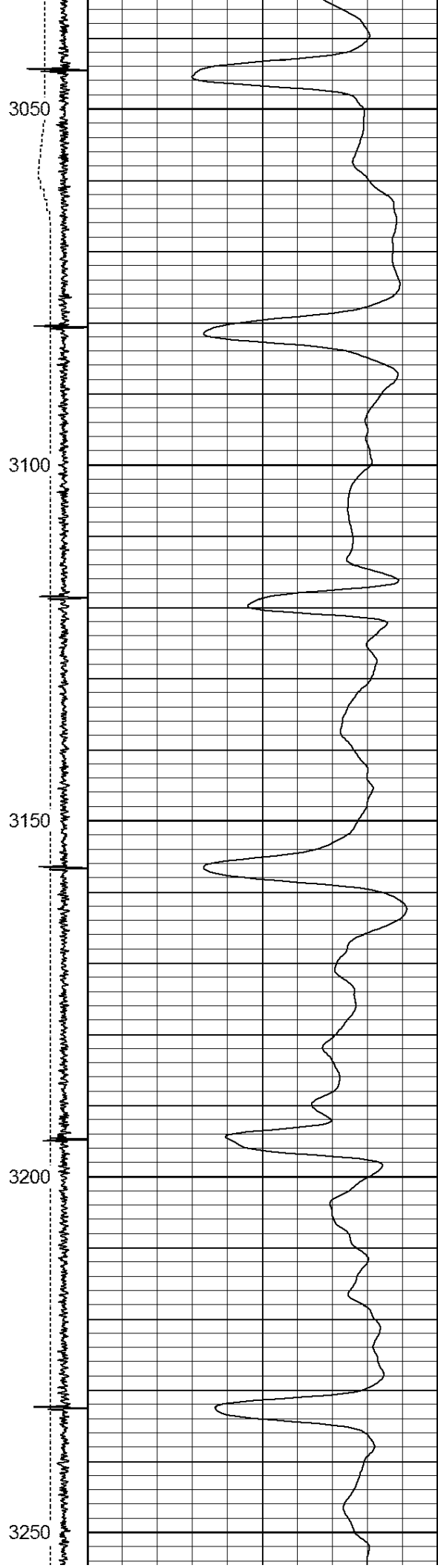
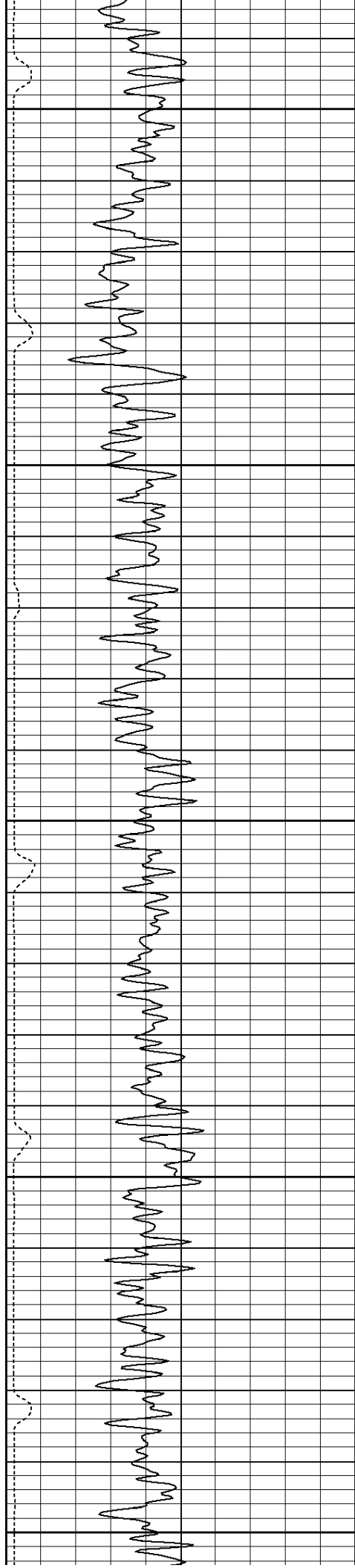



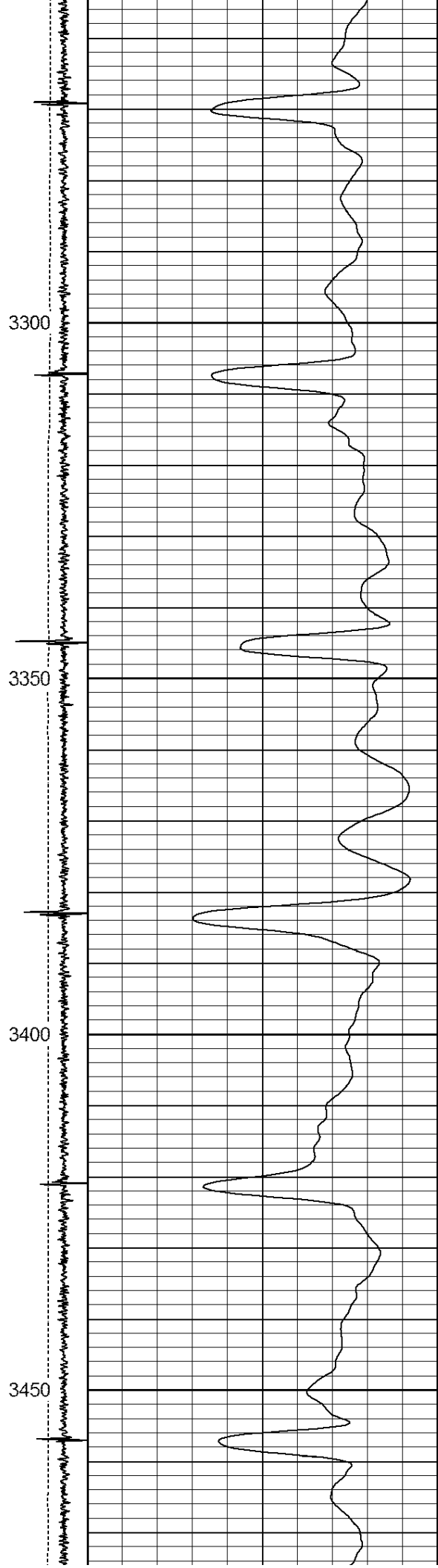
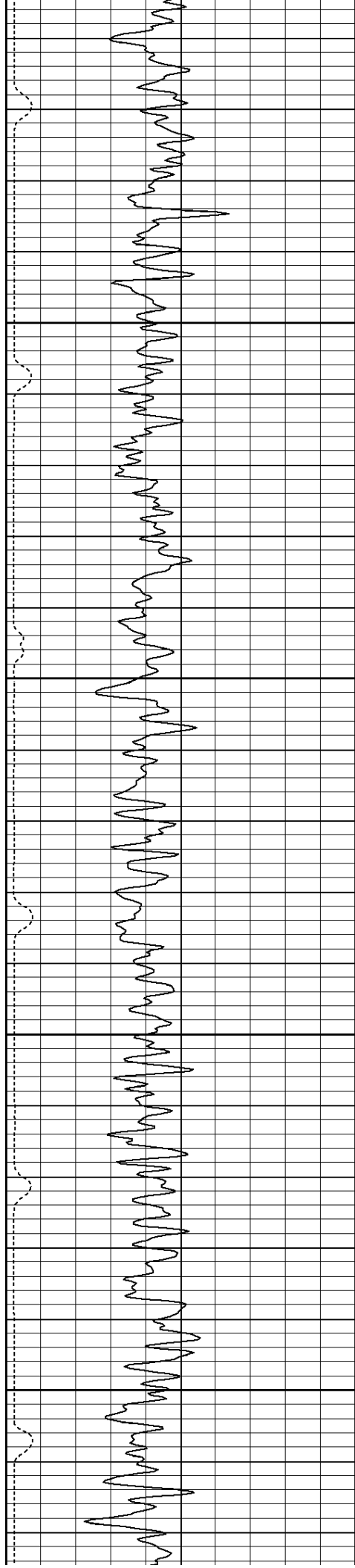



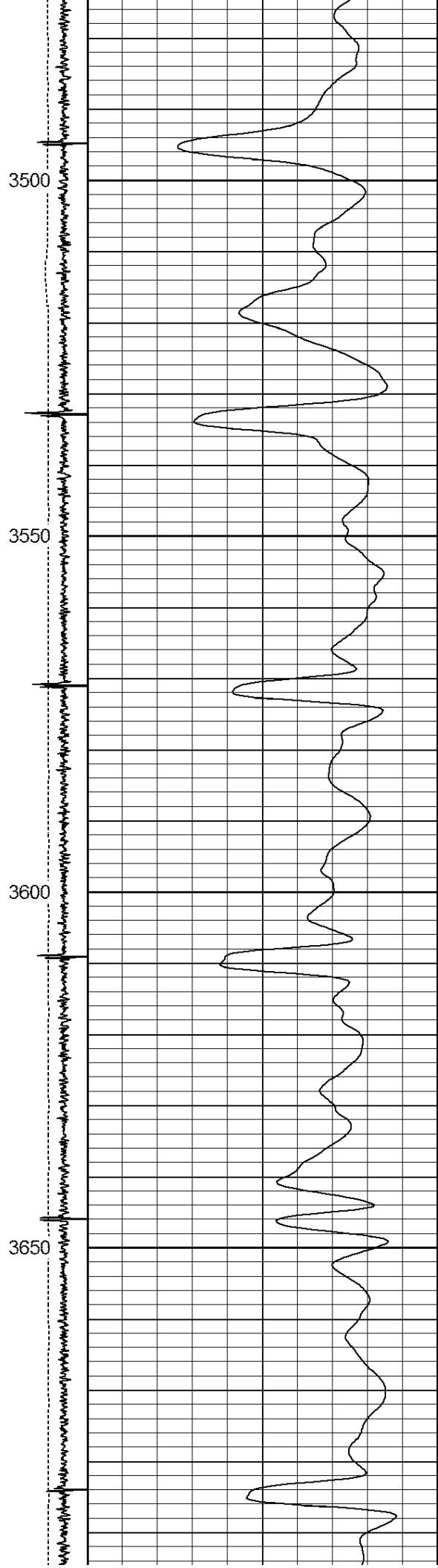
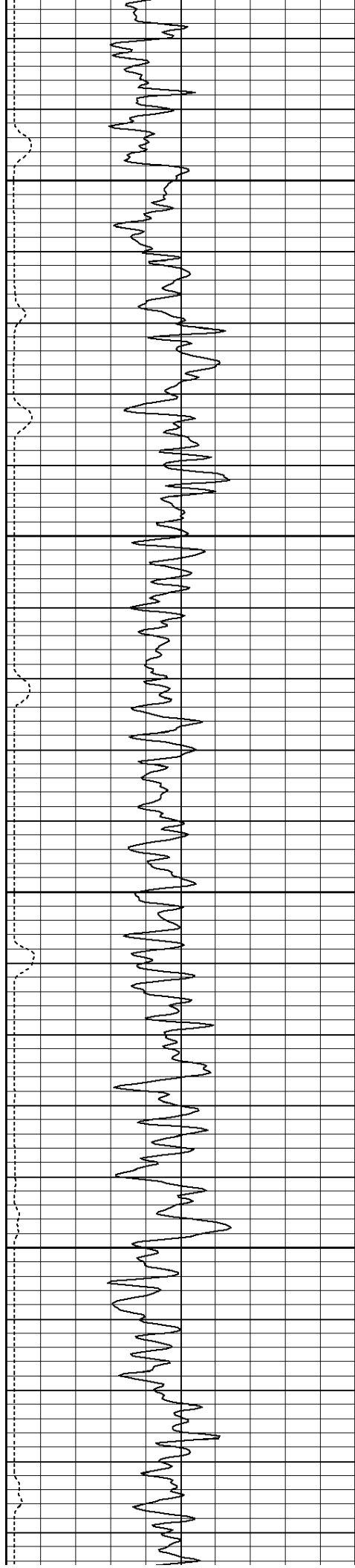


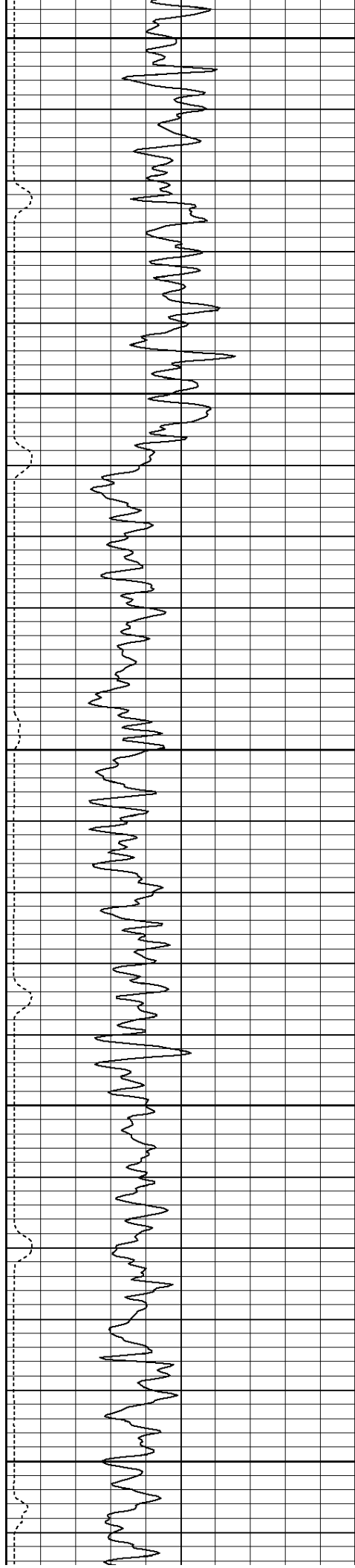













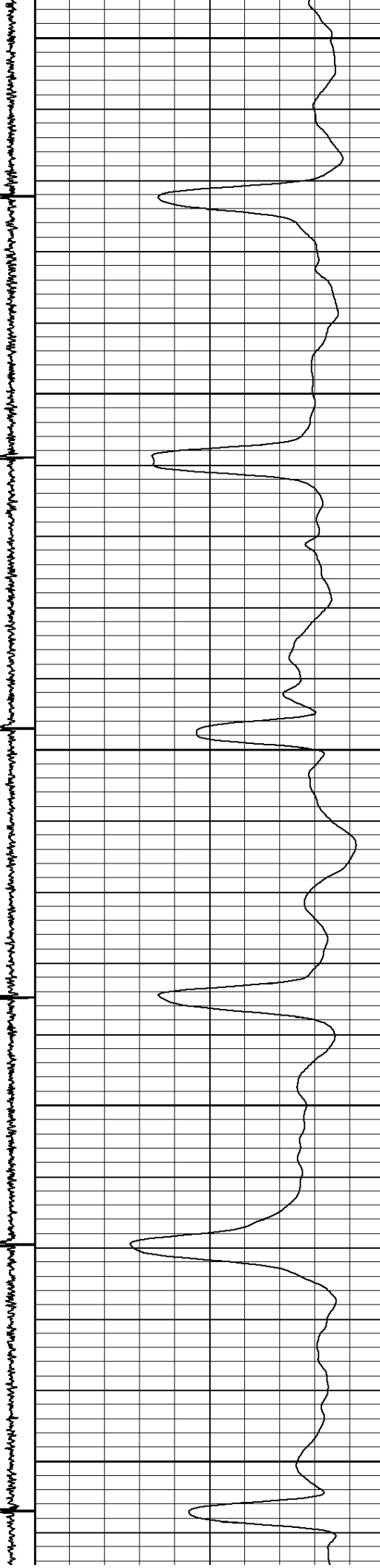
3700


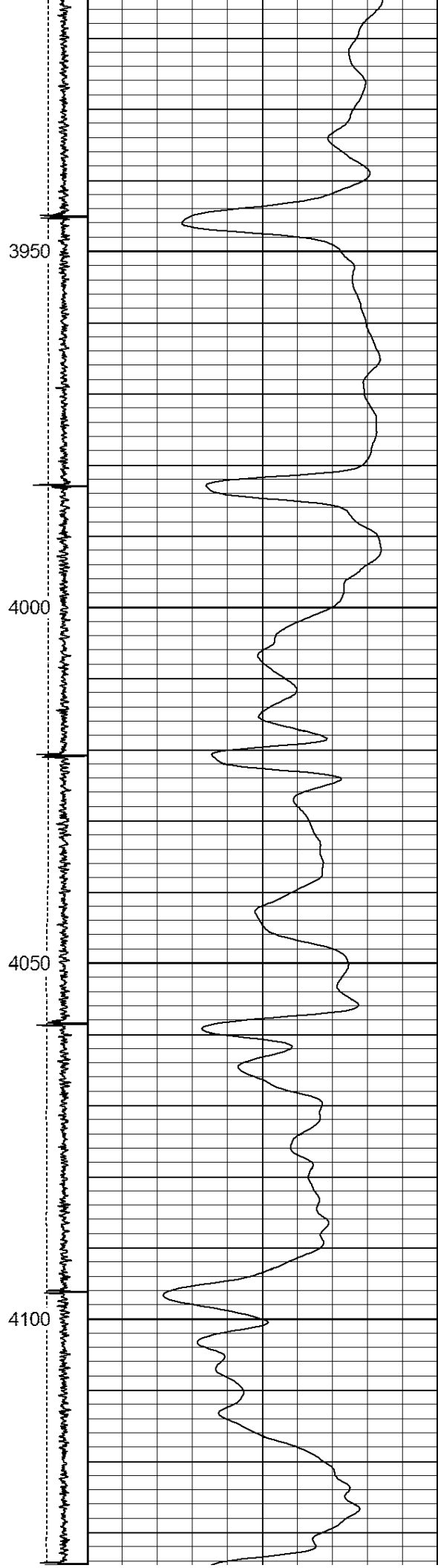
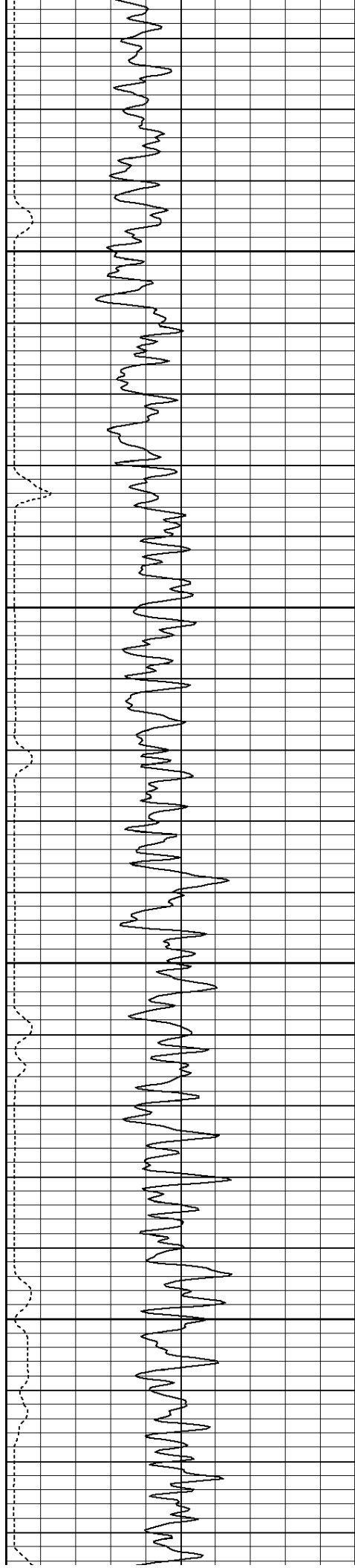
3750


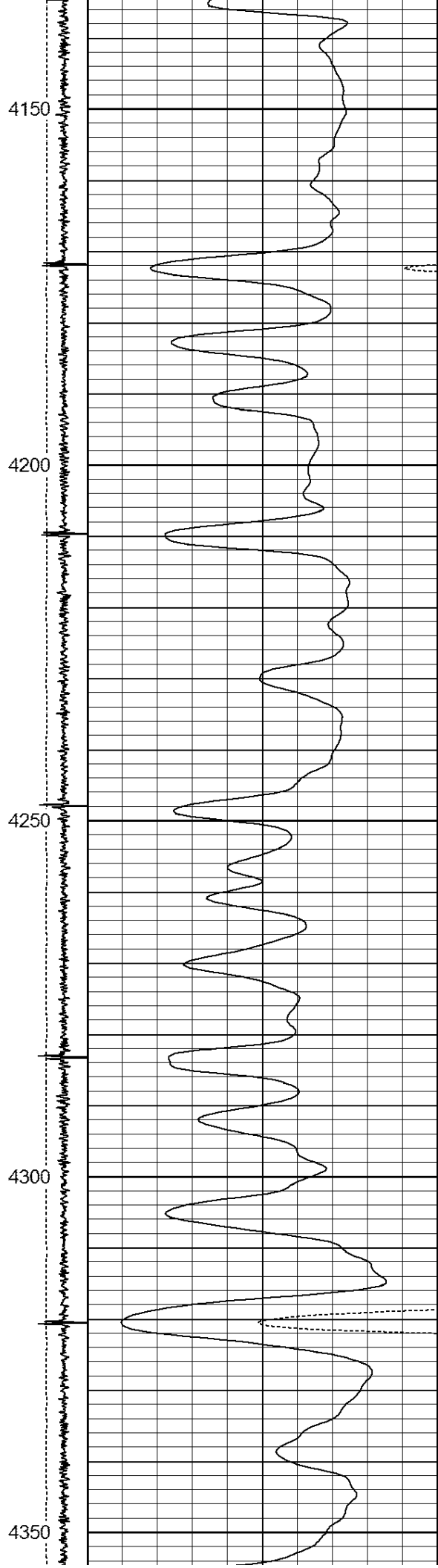
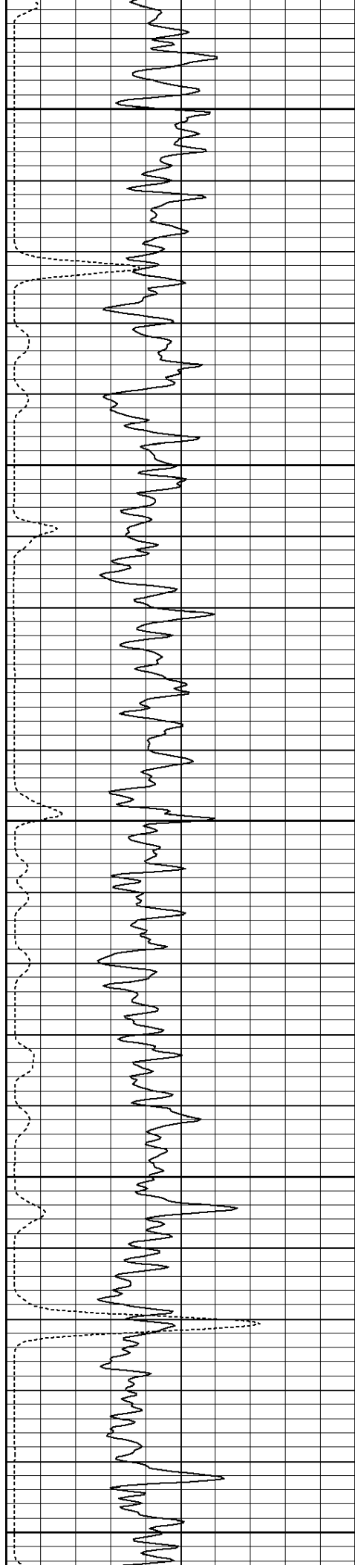
3800


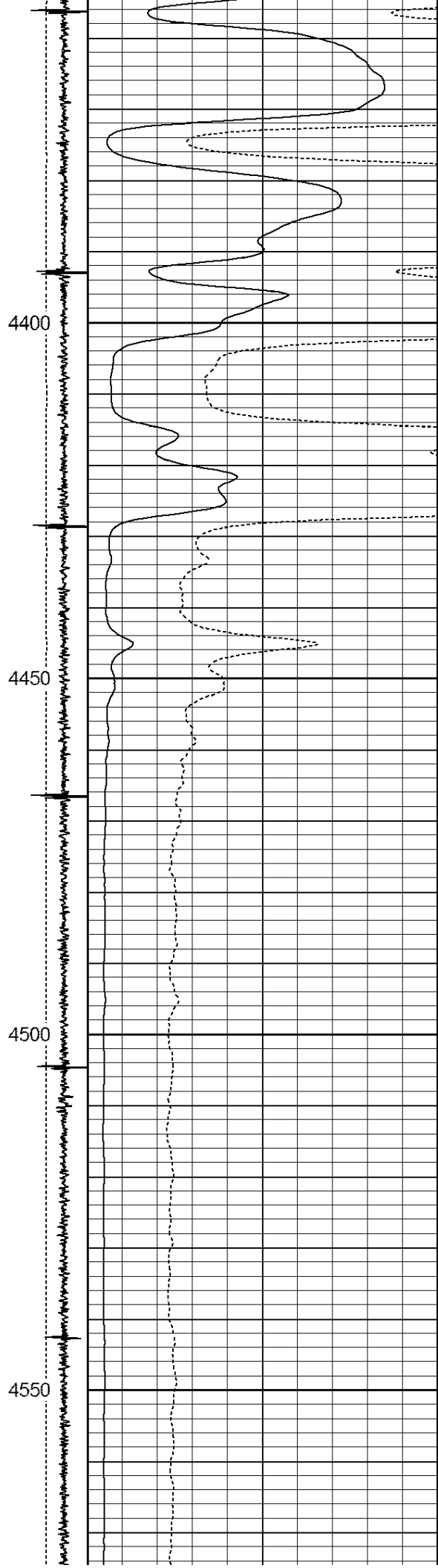
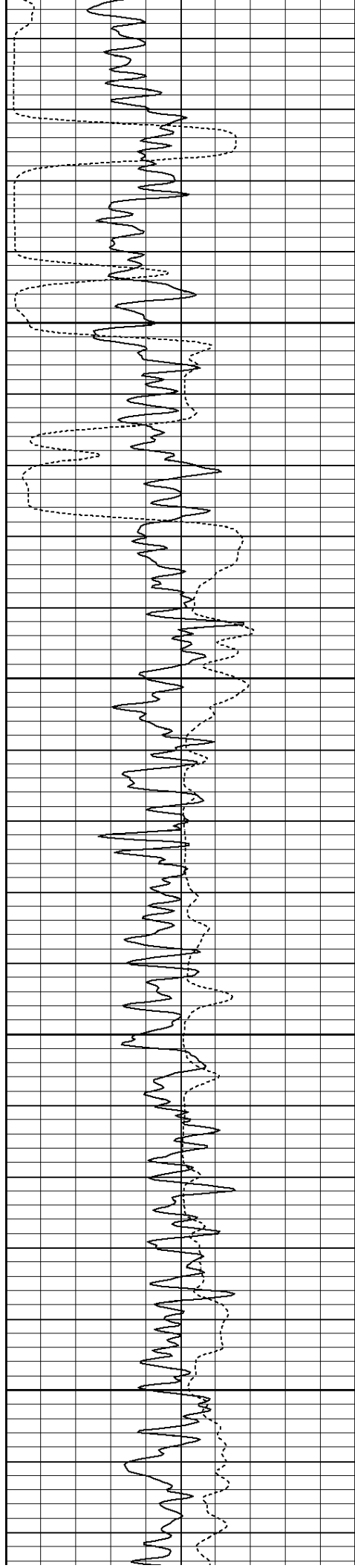
3850


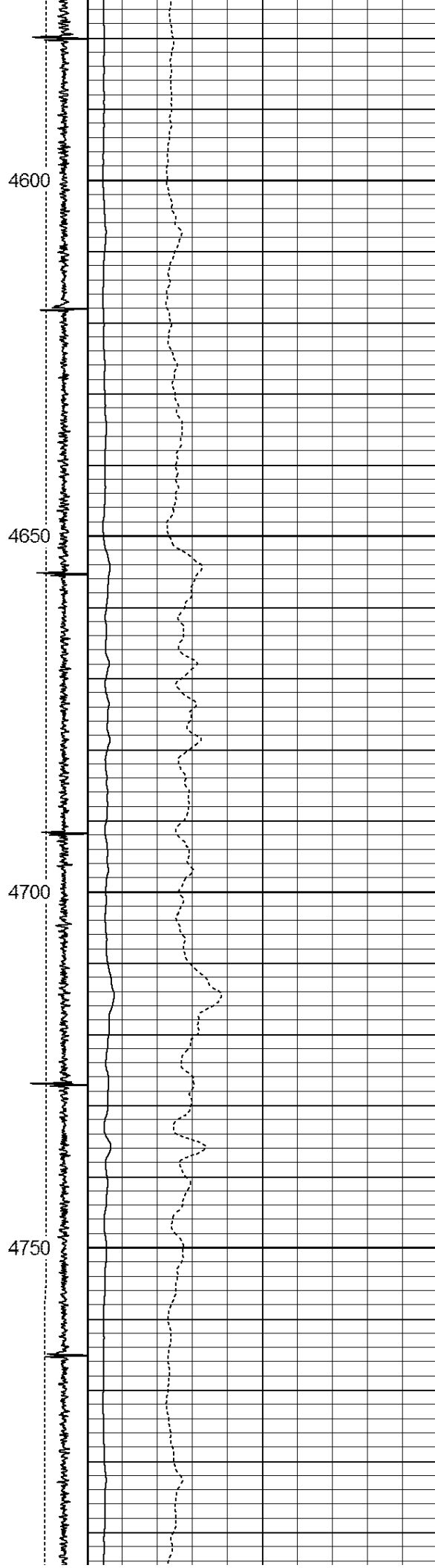
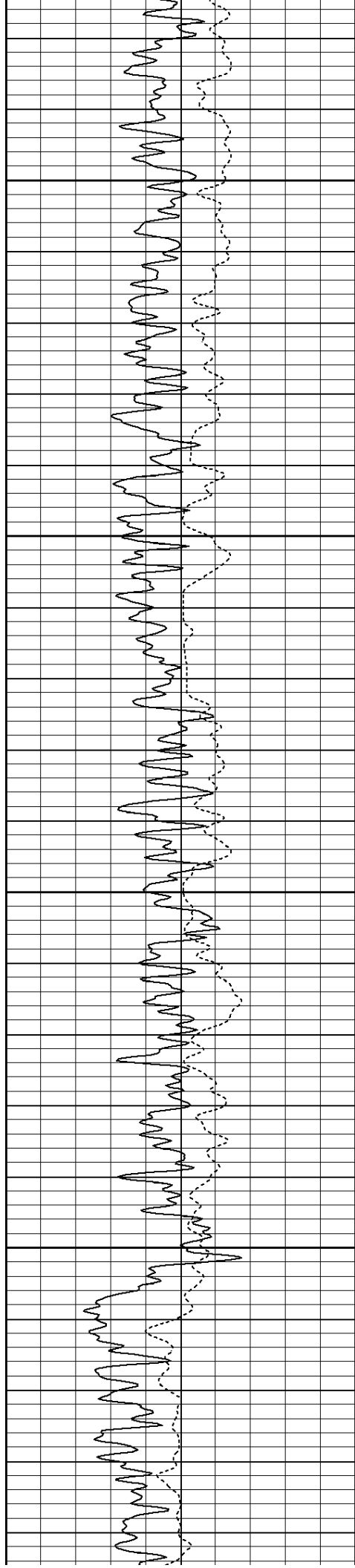
3900


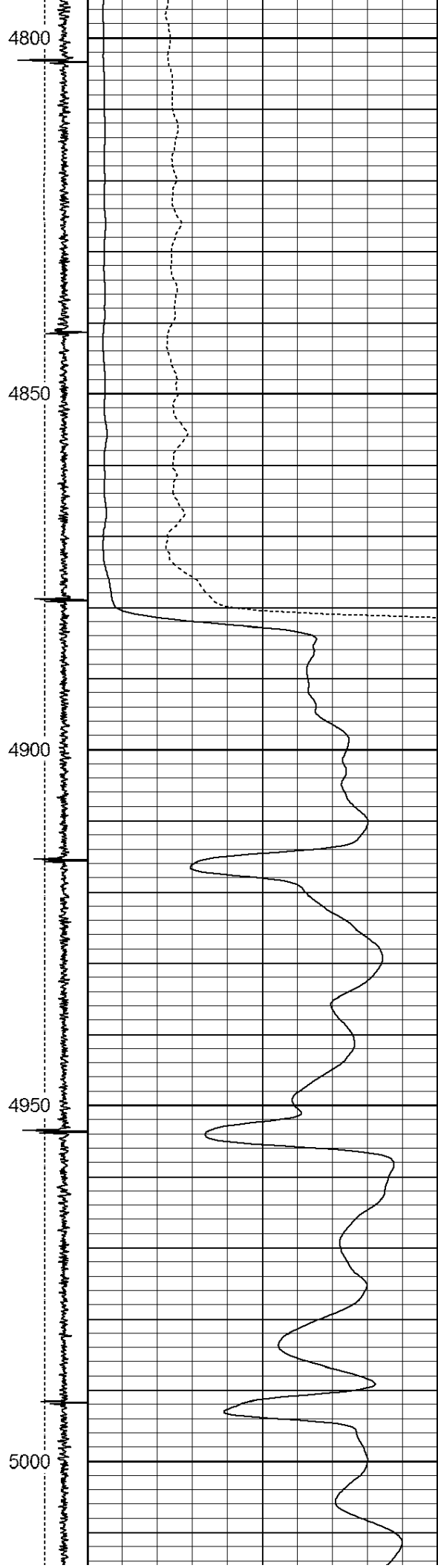
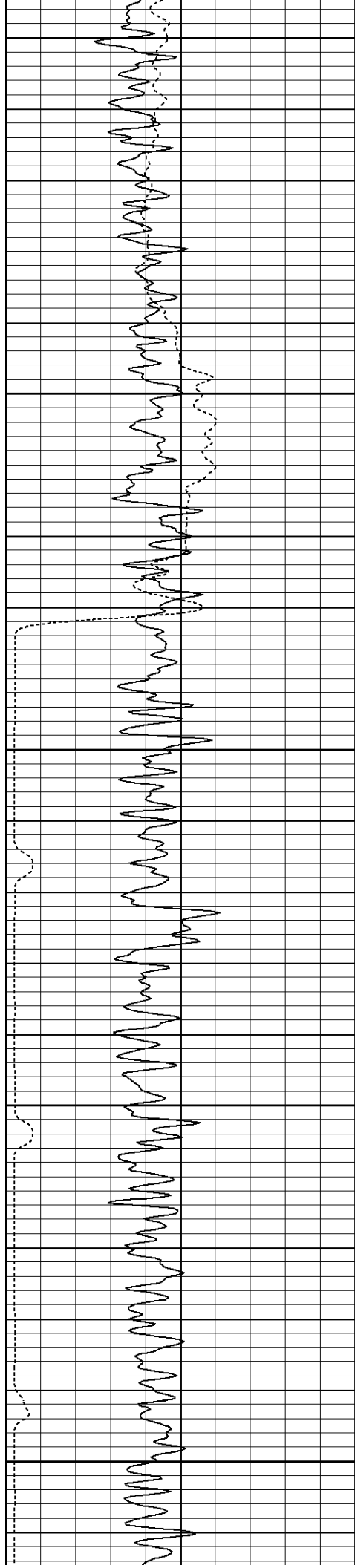



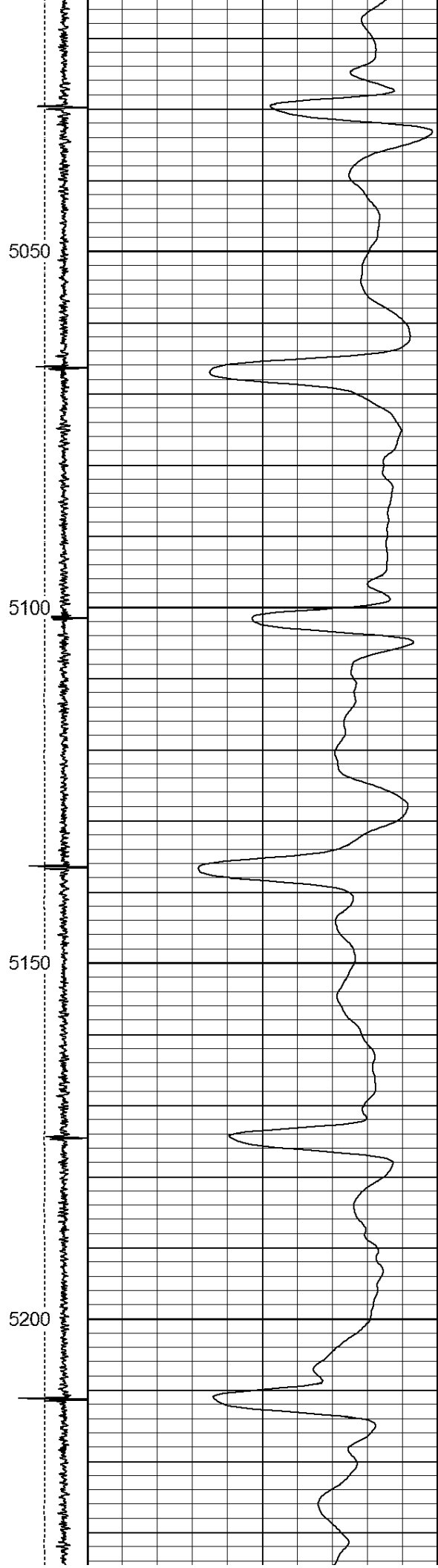
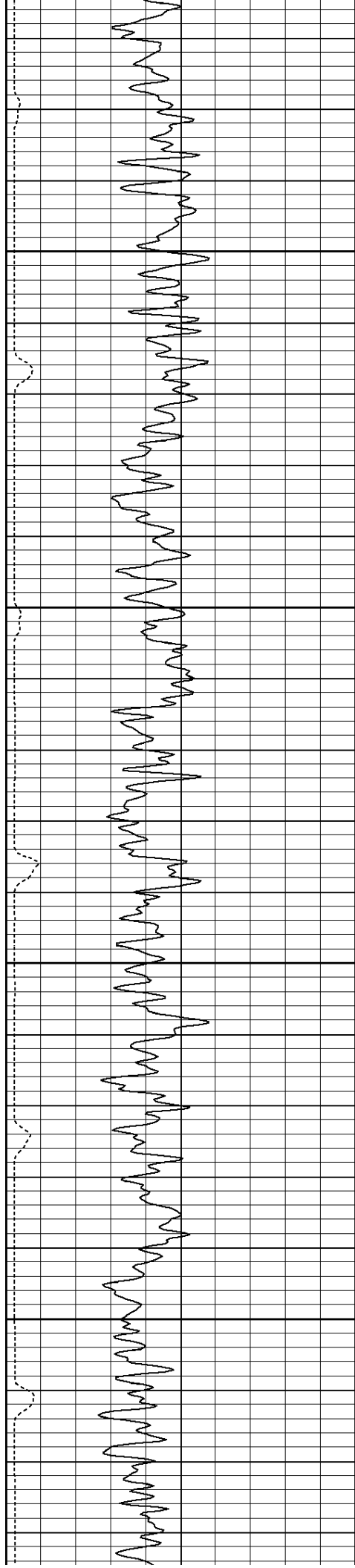



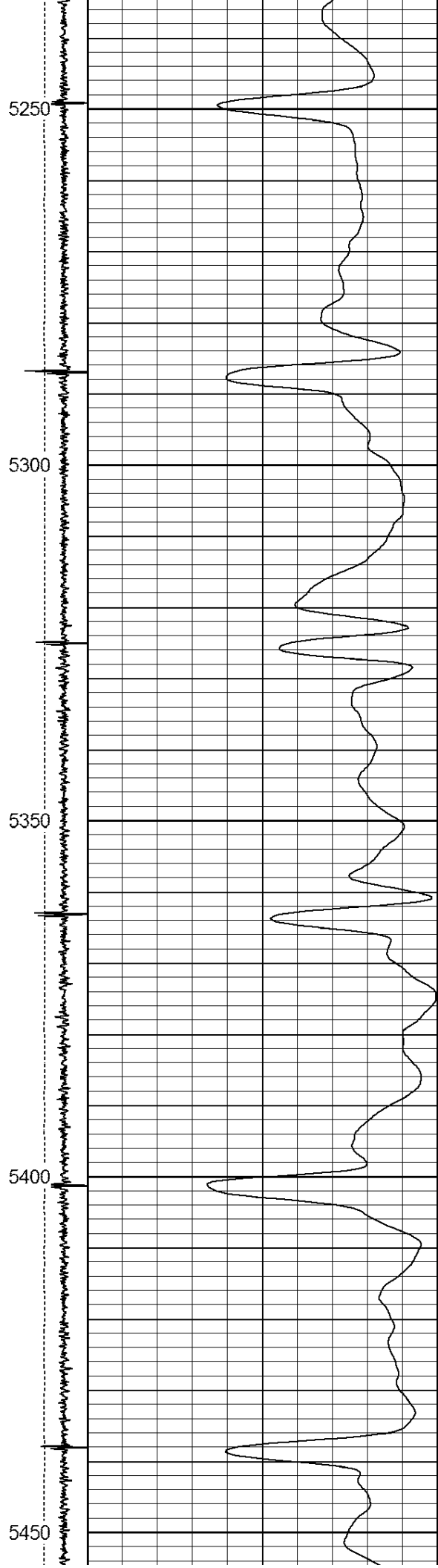
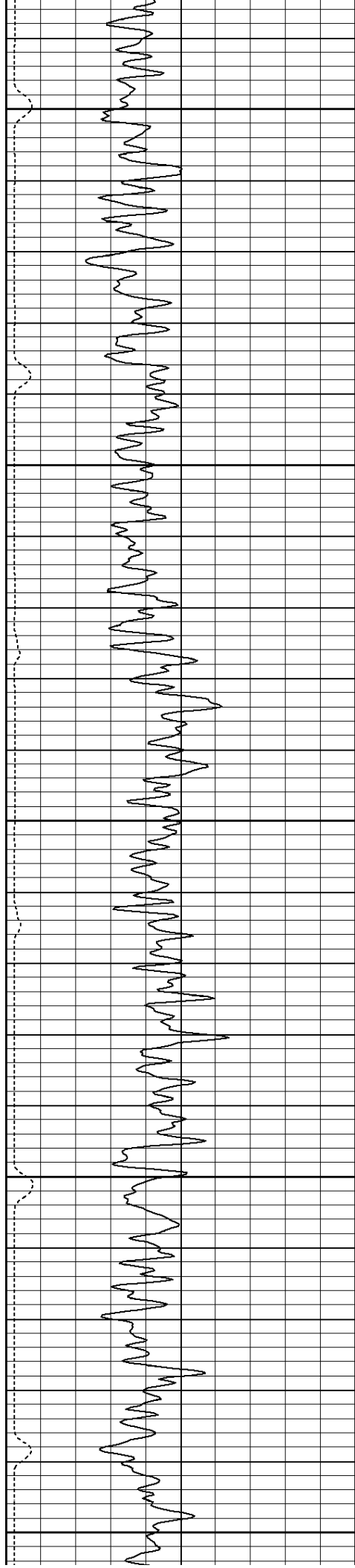



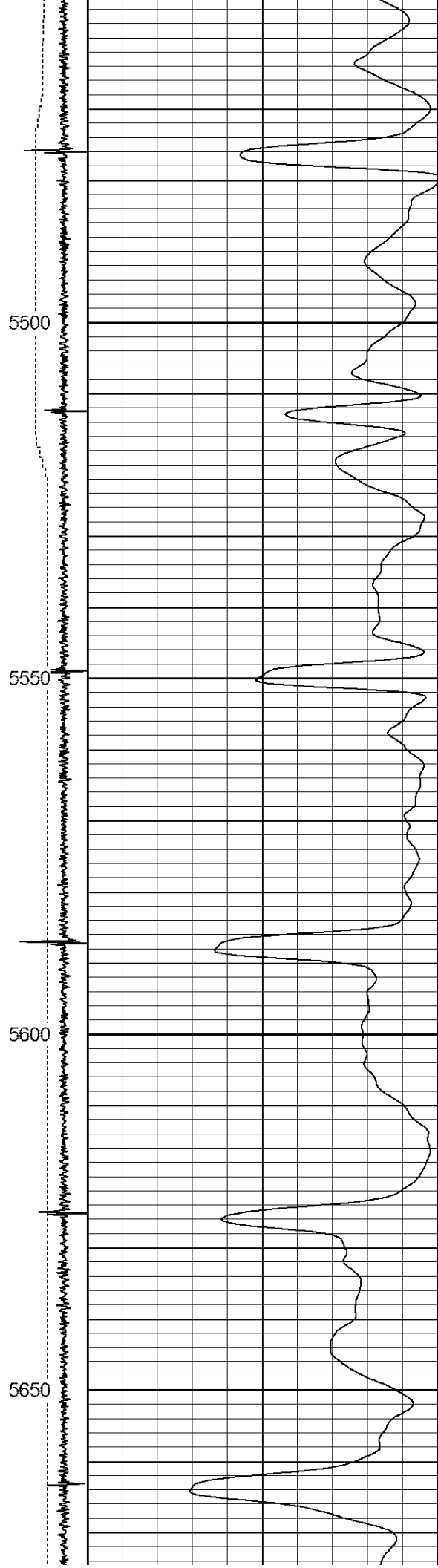
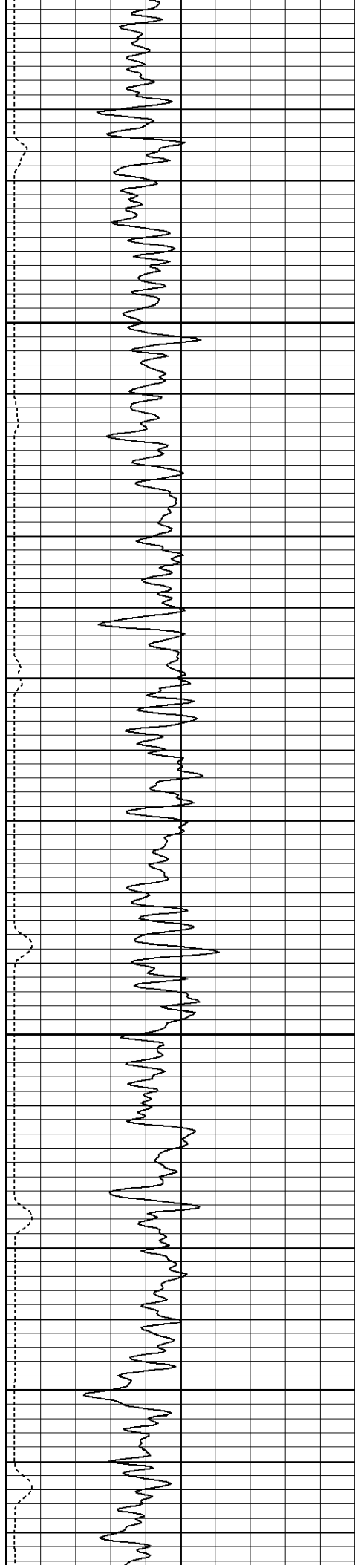



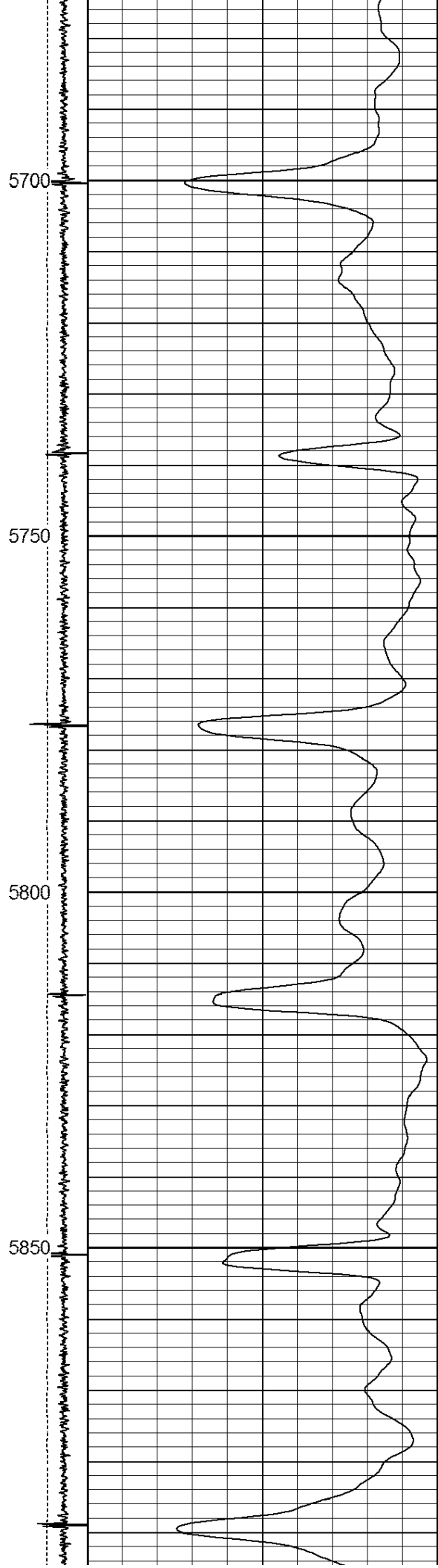
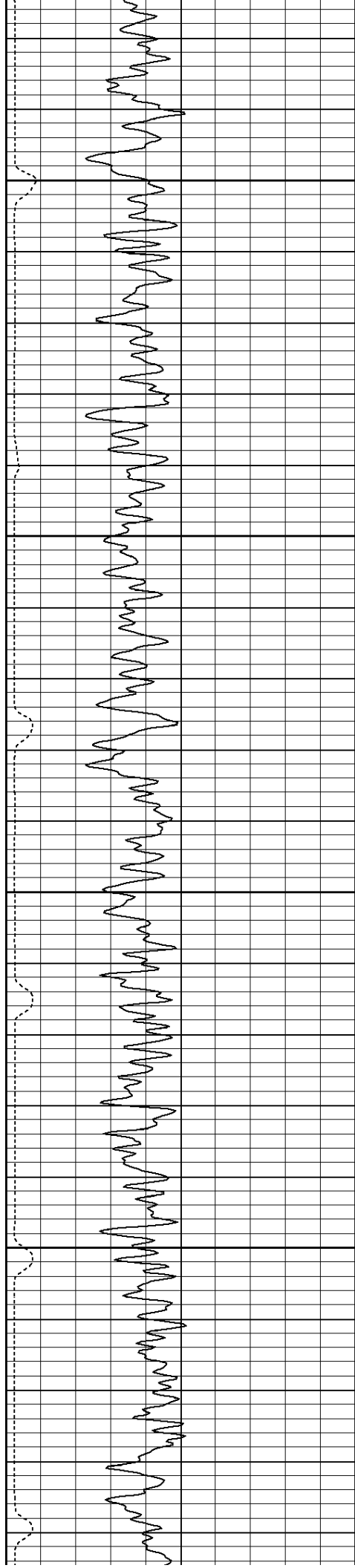



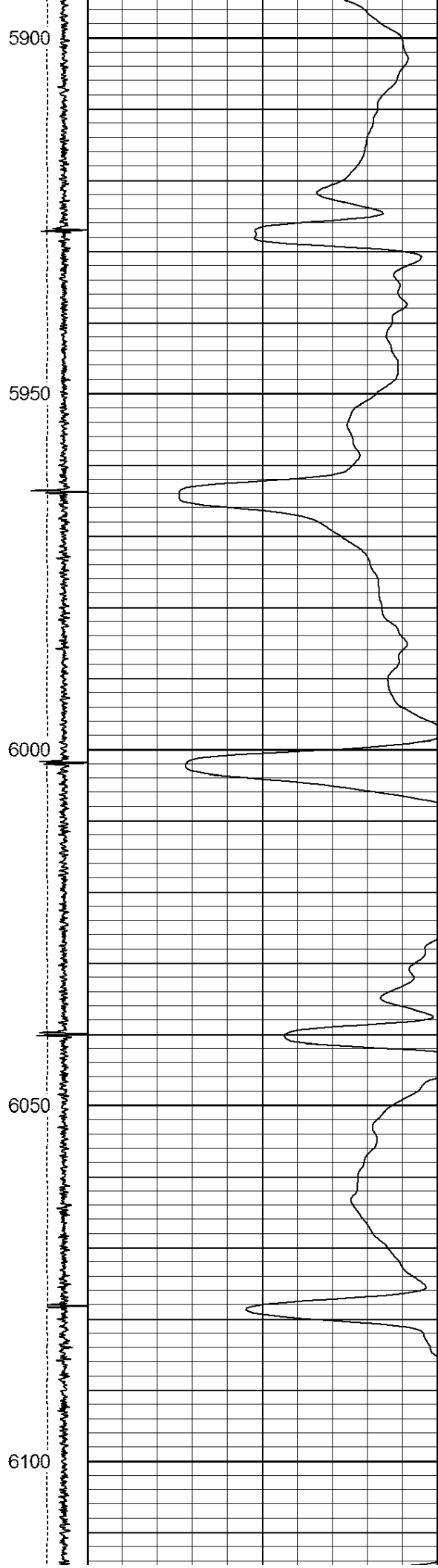
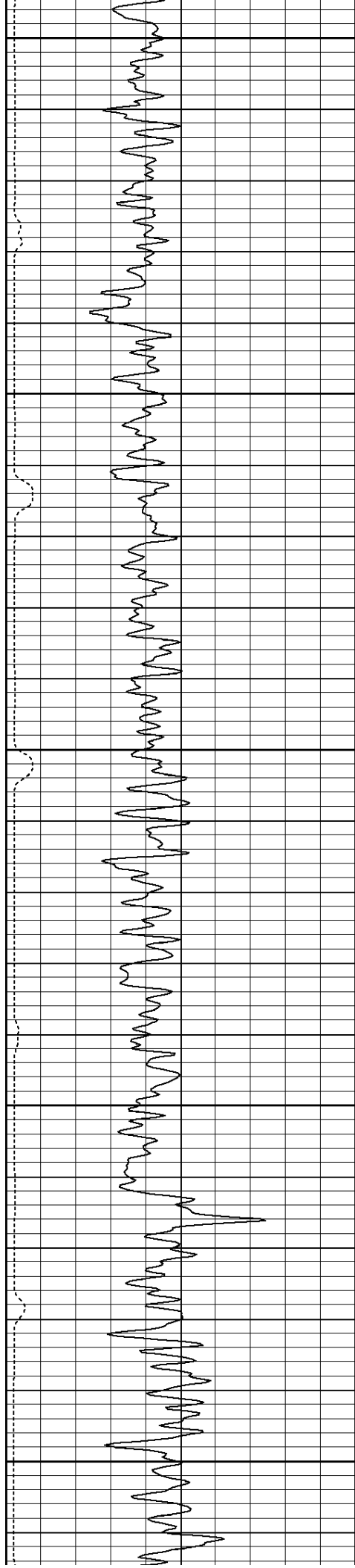



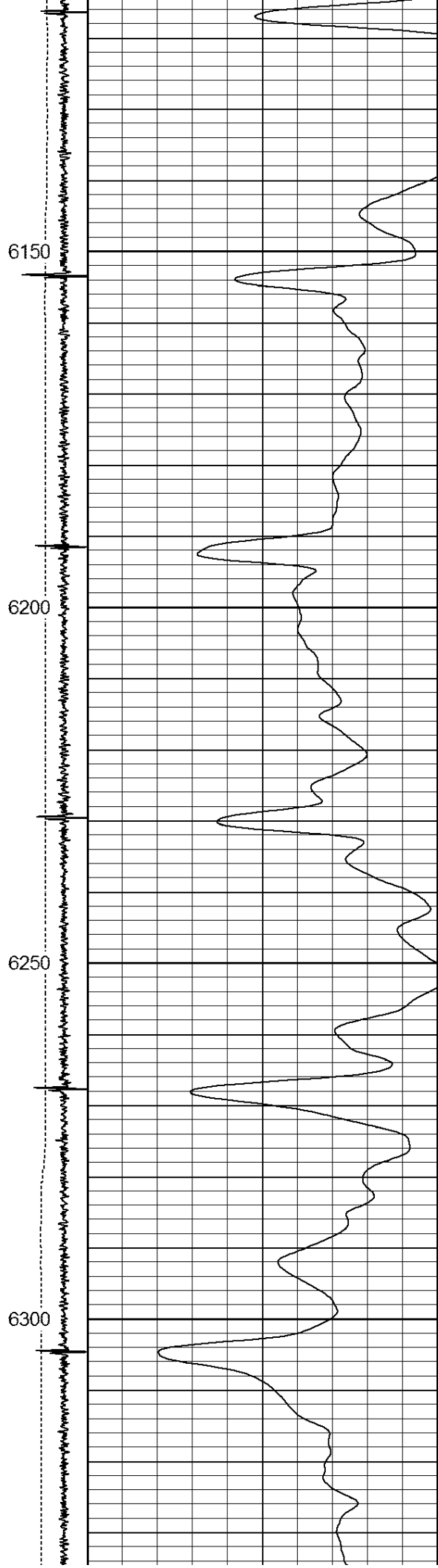
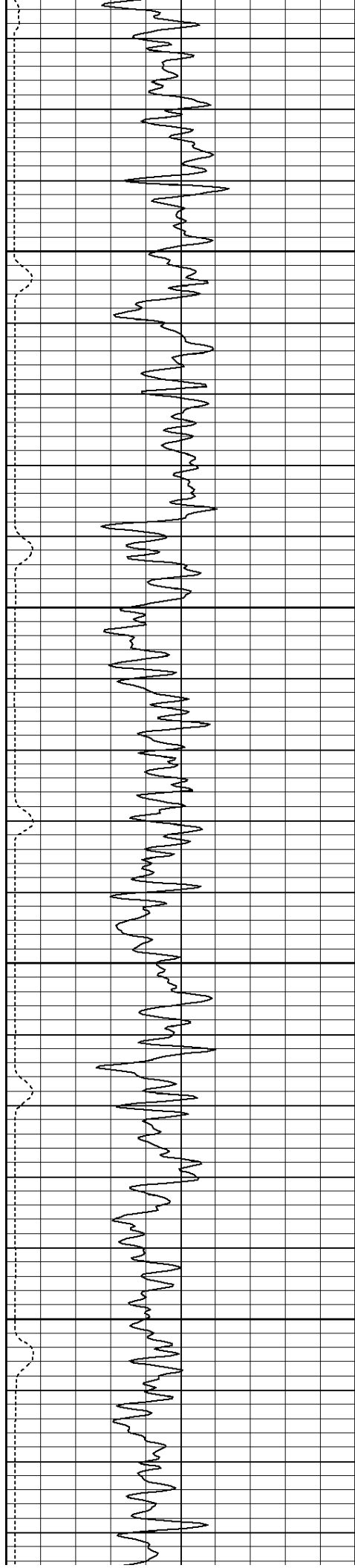


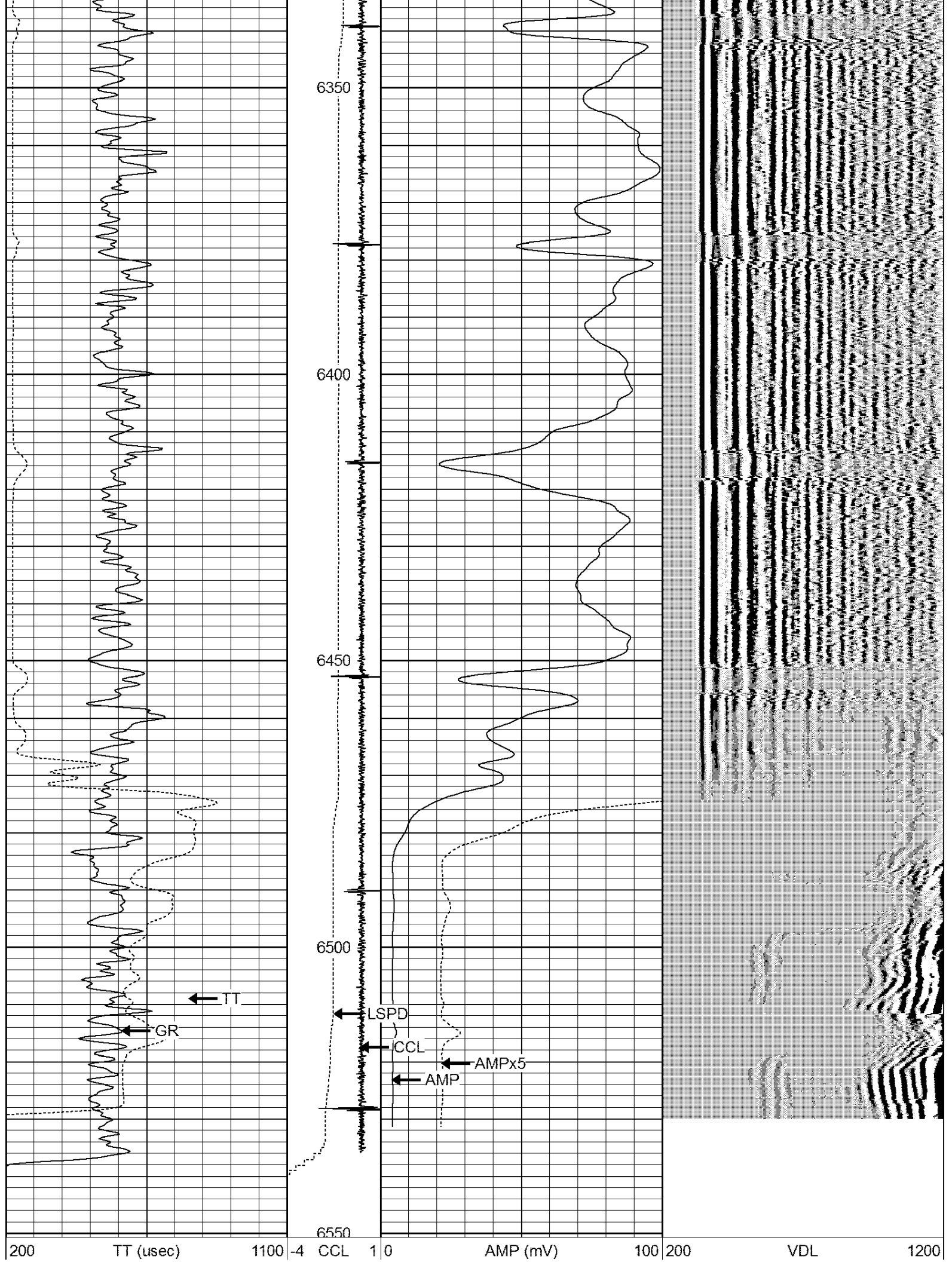












0	GR (cps)	200	LSPD	0	AMPx5 (mV)	20
200	GR (cps)	400	(ft/min)			
			0 150			

	Company	KERR McGEE OIL AND GAS
	Well	MAGNESS 34-26A
	Field	WATTENBERG
	County	WELD
	State	CO