

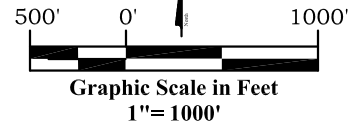
5411.26'

The measurement for determining any Designated Setback Location shall be made from the center of the Well or Production Facility nearest any Building Unit to the nearest wall or corner of such Building Unit.





Building	-	243'
Building Unit	-	1386'
HOB	-	4384'
DOAA	-	N/A
Public Road	-	263'
Above Grnd Util.	-	342'
Railroad	-	4385'
Property Line	-	740'

Current Surface Land Use :
Gas well pad

Northeast Corner Sec. 24
3" Brass Cap L.S. #11643
1982



Legend

-  - Field Surveyed Section Corner
 - Field Surveyed Quarter Corner
 - Calculated Section Corner Location
 - Field Surveyed $\frac{1}{6}$ Corner

SEC. 24
T.7S., R.96W.

East 1/4 Corner Sec. 24
2 1/2" BLM Brass Cap
1982

Center 1/4 Corner Sec. 24
3" BLM Brass Cap - 1982

SHL 32A

-2039.3-

1854.0

South 1/16 Corner Sec. 24 | 19
3" BLM Brass Cap - 1982

South 1/16 Corner
Sec. 23|24 - 3" BLM
Brass Cap - 1982

Basiss of Bearings

Southwest Corner Sec. 24
3" BLM Brass Cap - 1982

Notes:

1. LATITUDE AND LONGITUDE COORDINATES ARE DIFFERENTIALLY CORRECTED AND BASED ON PUBLISHED NGS CONTROL STATION "WDP-5". SYSTEM: UTM ZONE: 13 NORTH DATUM: NAD 1983 (CONUS)
2. ELEVATIONS ARE BASED ON NAVD OF 1988.
3. ALL BOTTOM AND TOP HOLE LOCATIONS ARE MEASURED 90 DEGREES FROM SECTION LINE.
4. USGS QUADRANGLE MAP "PARACHUTE".
5. CURRENT SURFACE LAND USE: GAS PAD.
6. PDOP AT THE TIME OF LOCATION OF SURFACE WELL = 1.5

SURVEYOR'S CERTIFICATE

I, SCOTT E. AIBNER, A REGISTERED LAND SURVEYOR, LICENSED UNDER THE LAWS OF THE STATE OF COLORADO, DO HEREBY CERTIFY THAT THE SURVEY SHOWN HEREON WAS PREPARED BY RIVER VALLEY SURVEY, LLC, FOR URSA OPERATING COMPANY, LLC, BY ME OR UNDER MY DIRECT SUPERVISION, AND THAT THIS PLAT IS A TRUE REPRESENTATION THEREOF.

BY:

SCOTT E. AIBNER, COLORADO REG. NO. 31143

**Prepared For Ursa Operating Company, LLC
As Drilled BAT 32A-24-07-96 Well, Surface Situate in
The NE $\frac{1}{4}$ SW $\frac{1}{4}$ Section 24, Township 7 South, Range 96
West of the 6 th. Principal Meridian, County of Garfield,
State of Colorado.**



Ursa | OPERATING COMPANY



River Valley Survey, Inc.
110 East 3rd. Street, Suite 213
Rifle, Colorado 81650
Ph: 970-379-7846

Project: RVS 06001-44A

Field Date: 8-14-14

Scale: 1"= 1000'

Date: 2-26-15

Sheet: 1 of 1

**Speakman A Pad
As Drilled Plat
BAT 32A-24-07-96**

Section 24, Township 7 South, Range 96 West