PEAK WIRELINE SERVICES, INC.

DUAL SPACED CEMENT BOND LOG

Company
Well
Field
County
State

Company MURFIN DRILLING COMPANY
Well LDSU #401
Field SE CAMPO
County BACA State COLORADO

Location

NE NW
SEC 12 TWP 35S RGE 46W

Other Services

Permanent Datum	GROUND LEVEL	Elevation	K.B.
Log Measured From	GROUND LEVEL		D.F.
Drilling Measured From	GROUND LEVEL		G.L.

Date	3-31-2015		
Run Number	ONE		
Depth Driller			
Depth Logger	1708		
Bottom Logged Interval	1704		
Top Log Interval			
Casing Size	5 1/2"		
Type Fluid	WATER		
Density / Viscosity			
Max. Recorded Temp.			
Estimated Cement Top			
Time Well Ready			
Time Logger on Bottom			
Equipment Number	TR-8		
Location	CHEYENNE WELLS, CO.		
Recorded By	HENDERSON		
Witnessed By	JAMES ESQUIVEL		

Borehole Record				Tubing Record			
Run Number	Bit	From	To	Size	Weight	From	To
ONE	12 1/4"	0	1789				
TWO	7 7/8"	1789	4239				

Casing Record	Size	Wgt/Ft	Top	Bottom
Surface String	8 5/8"	34#	0	1789
Prot. String				
Production String	5 1/2"	14#	0	4239
Liner				

<<< Fold Here >>>

All interpretations are opinions based on inferences from electrical or other measurements and we cannot and do not guarantee the accuracy or correctness of any interpretation, and we shall not, except in the case of gross or willful negligence on our part, be liable or responsible for any loss, costs, damages, or expenses incurred or sustained by anyone resulting from any interpretation made by any of our officers, agents or employees. These interpretations are also subject to our general terms and conditions set out in our current Price Schedule.

Comments

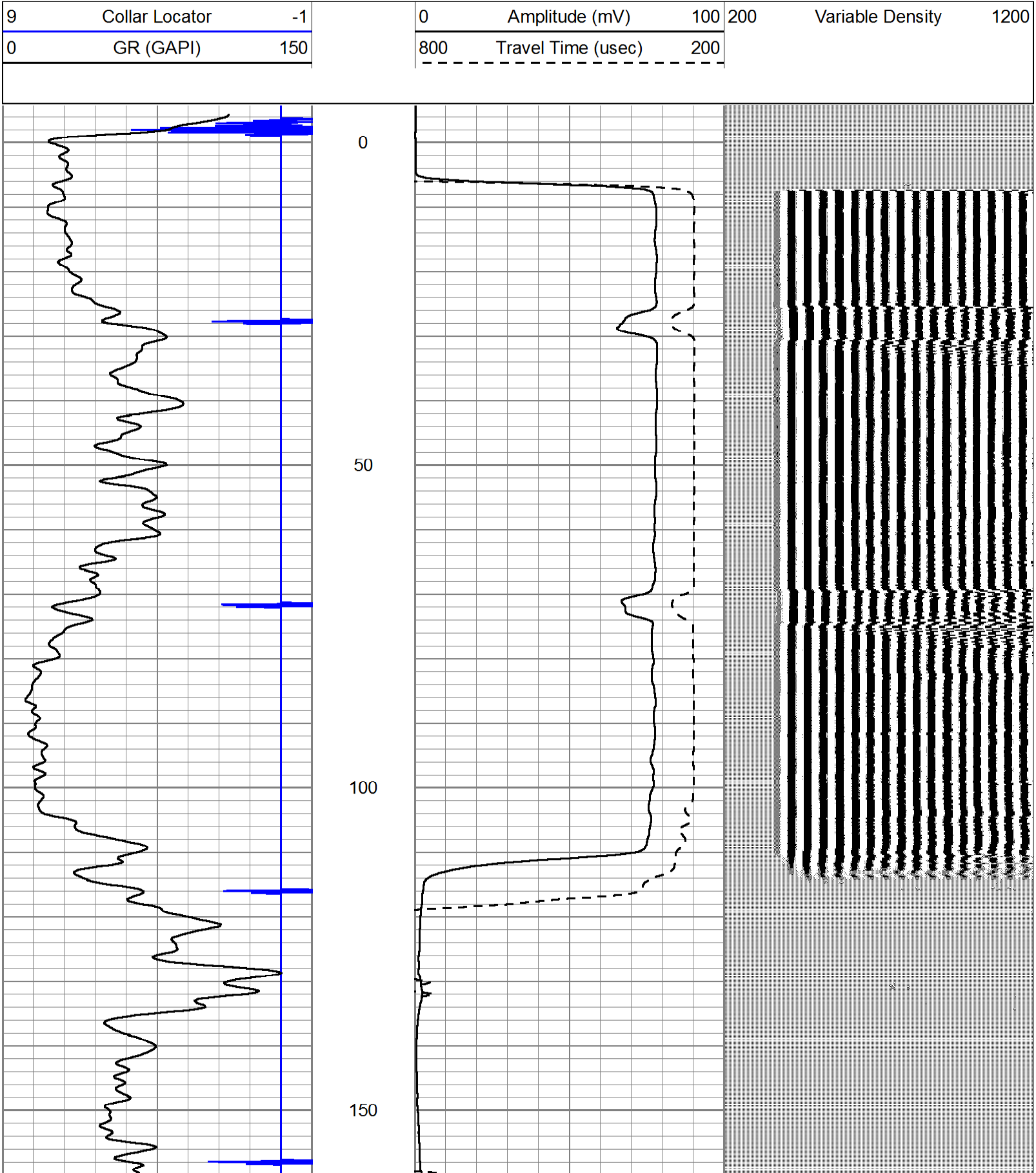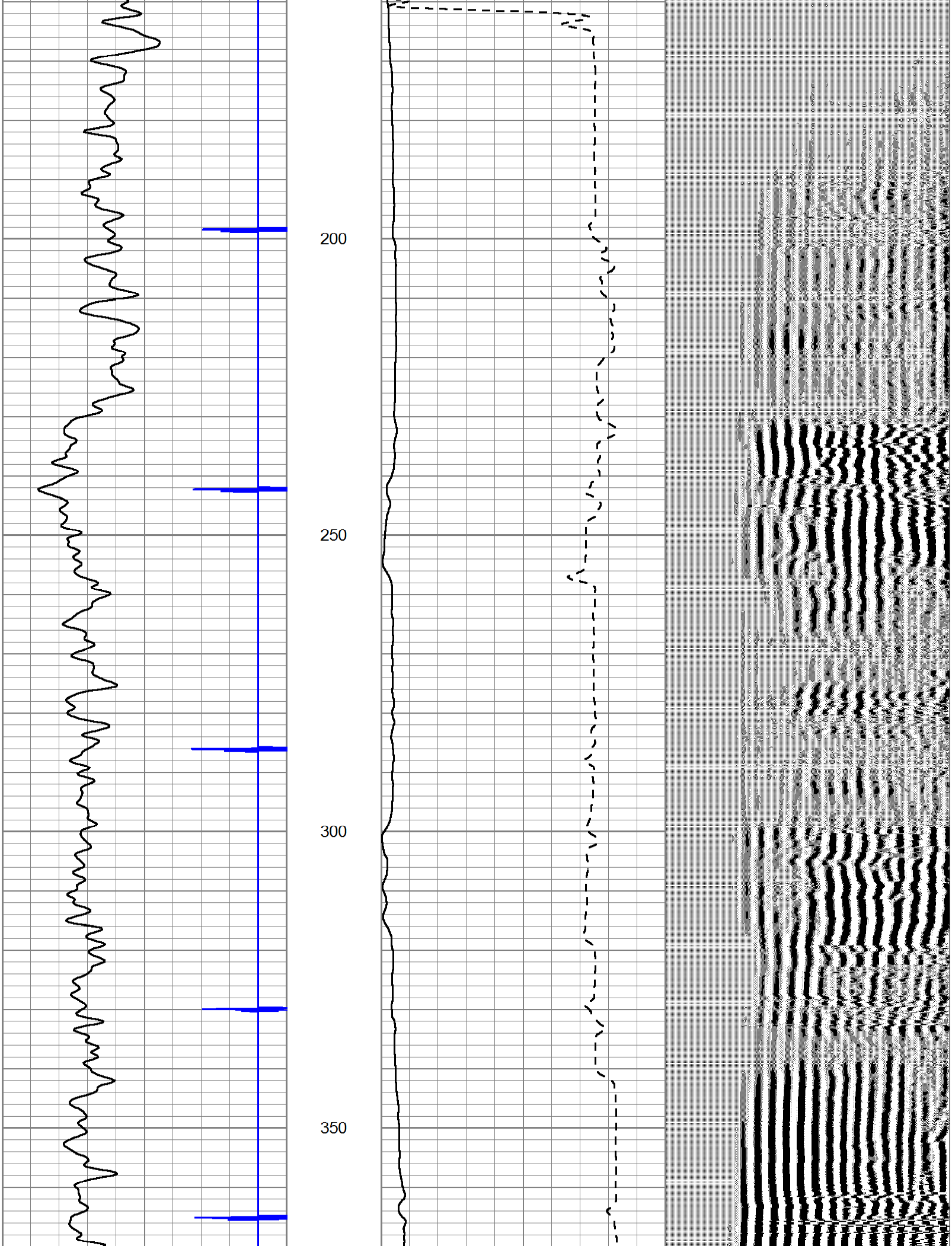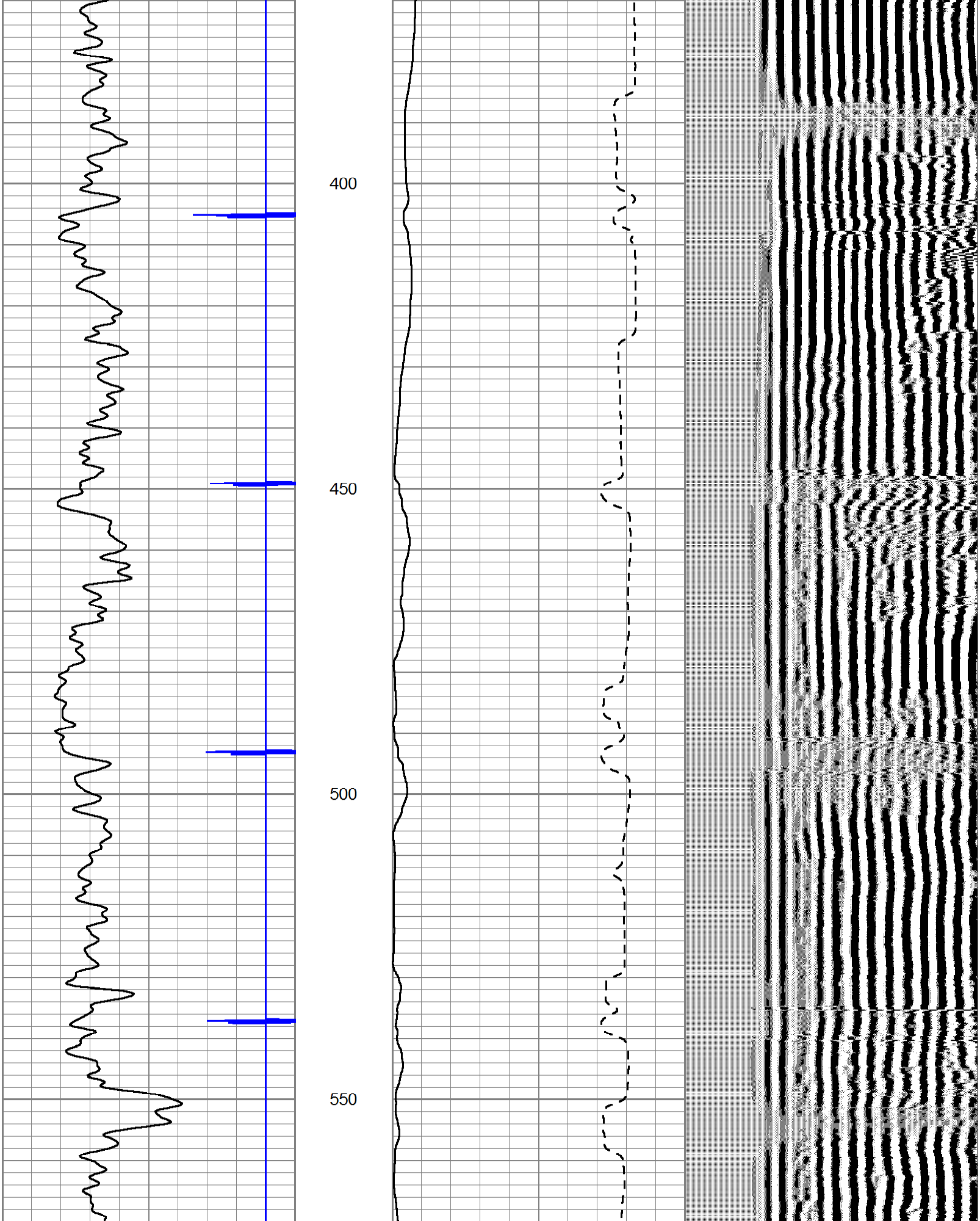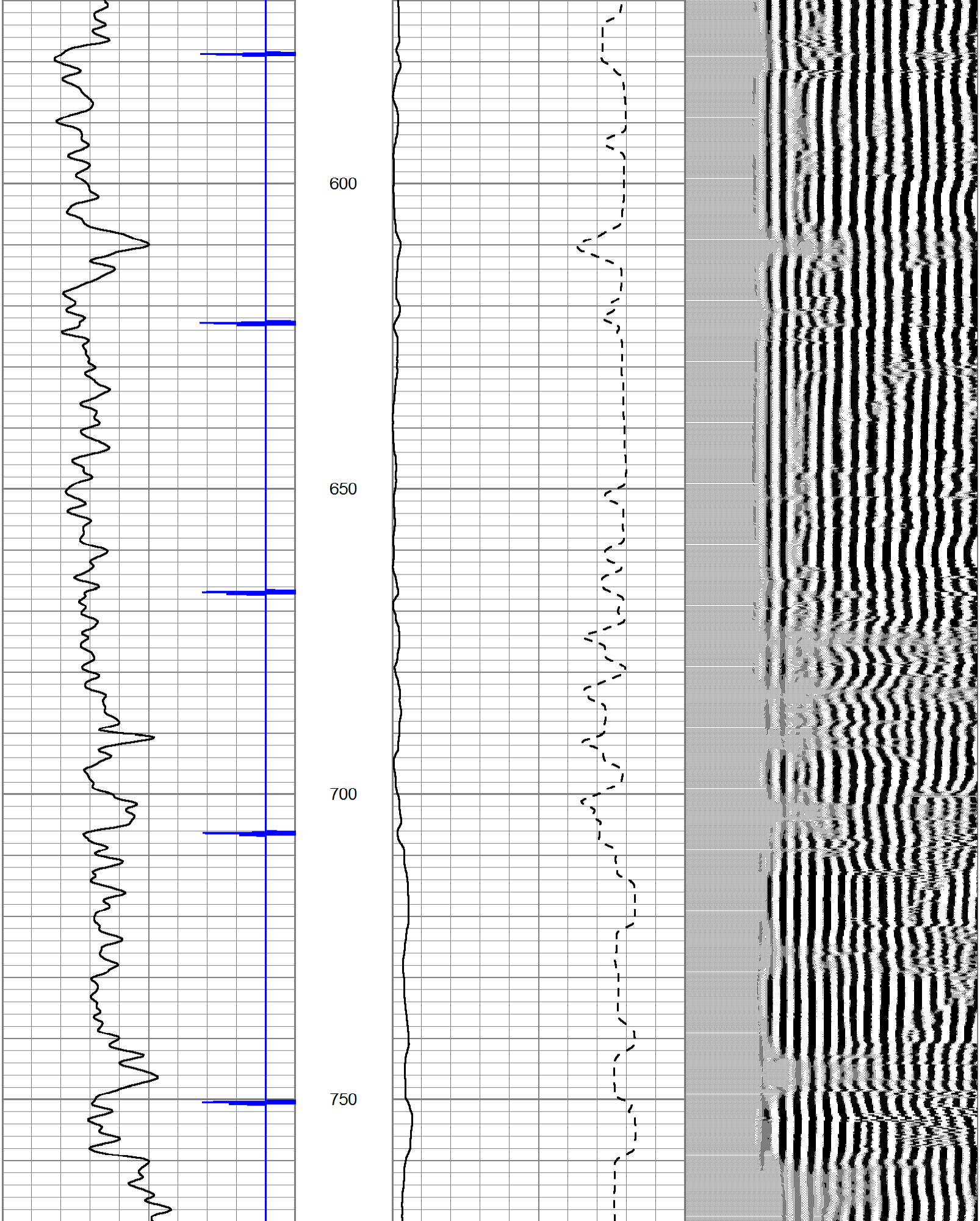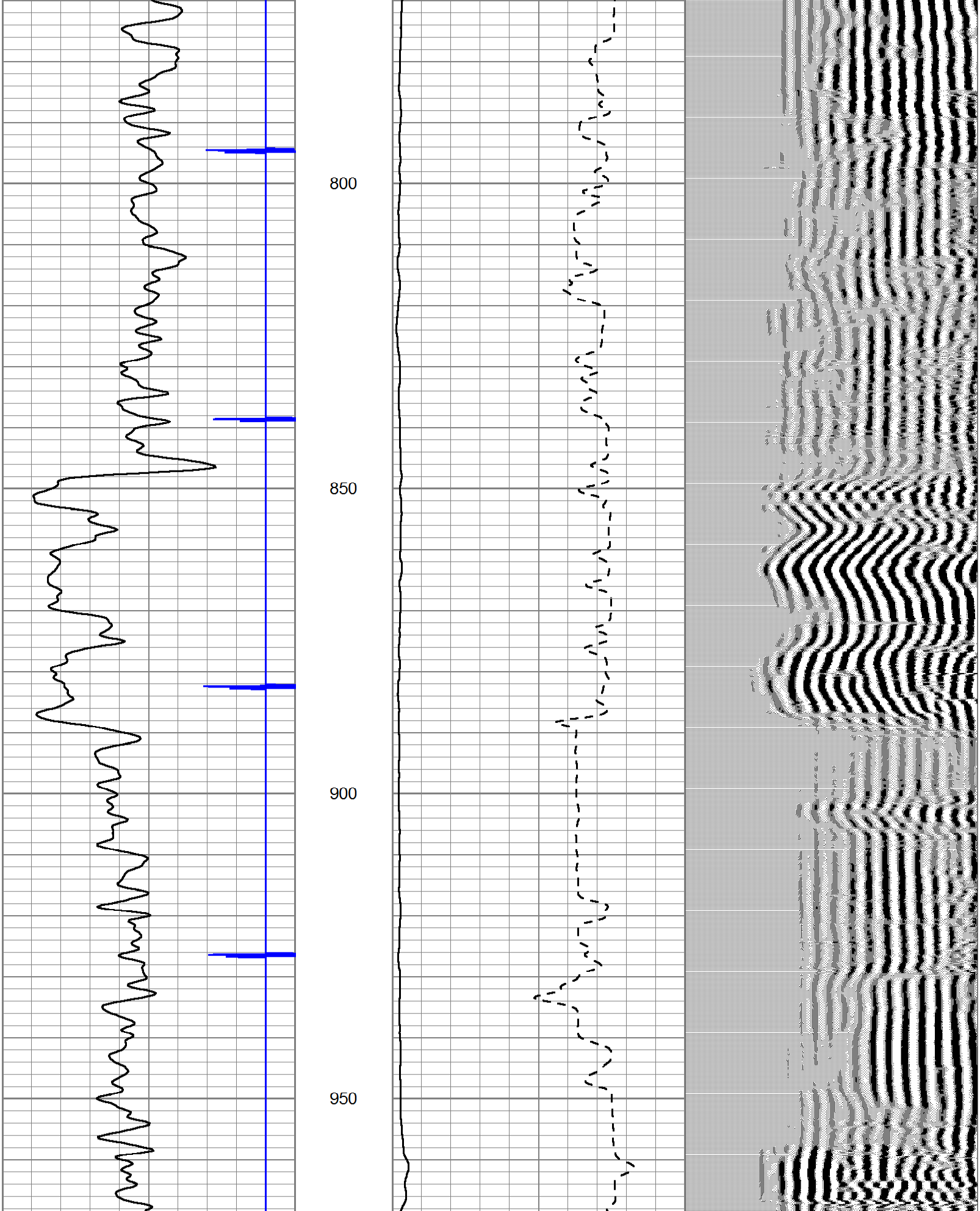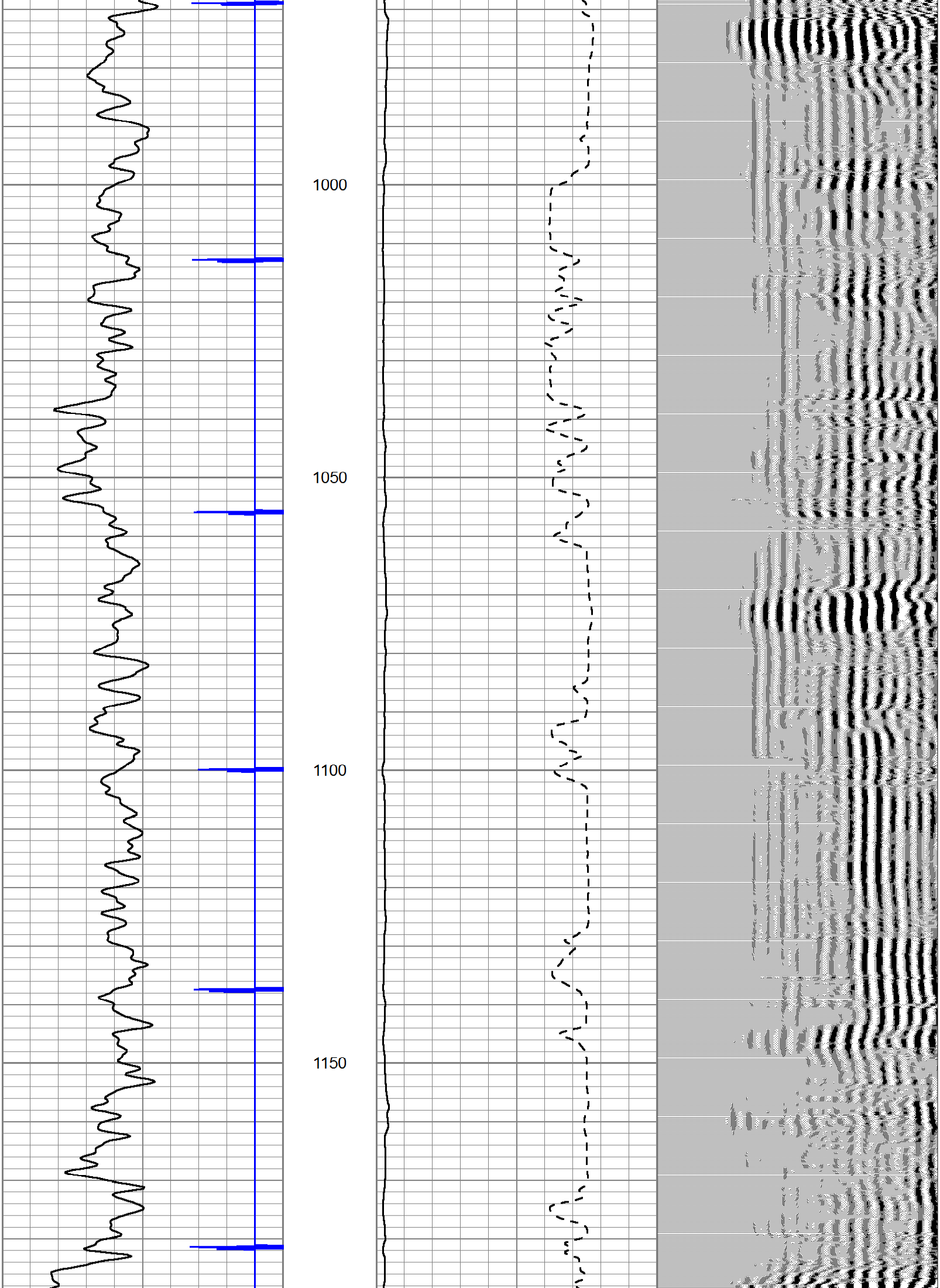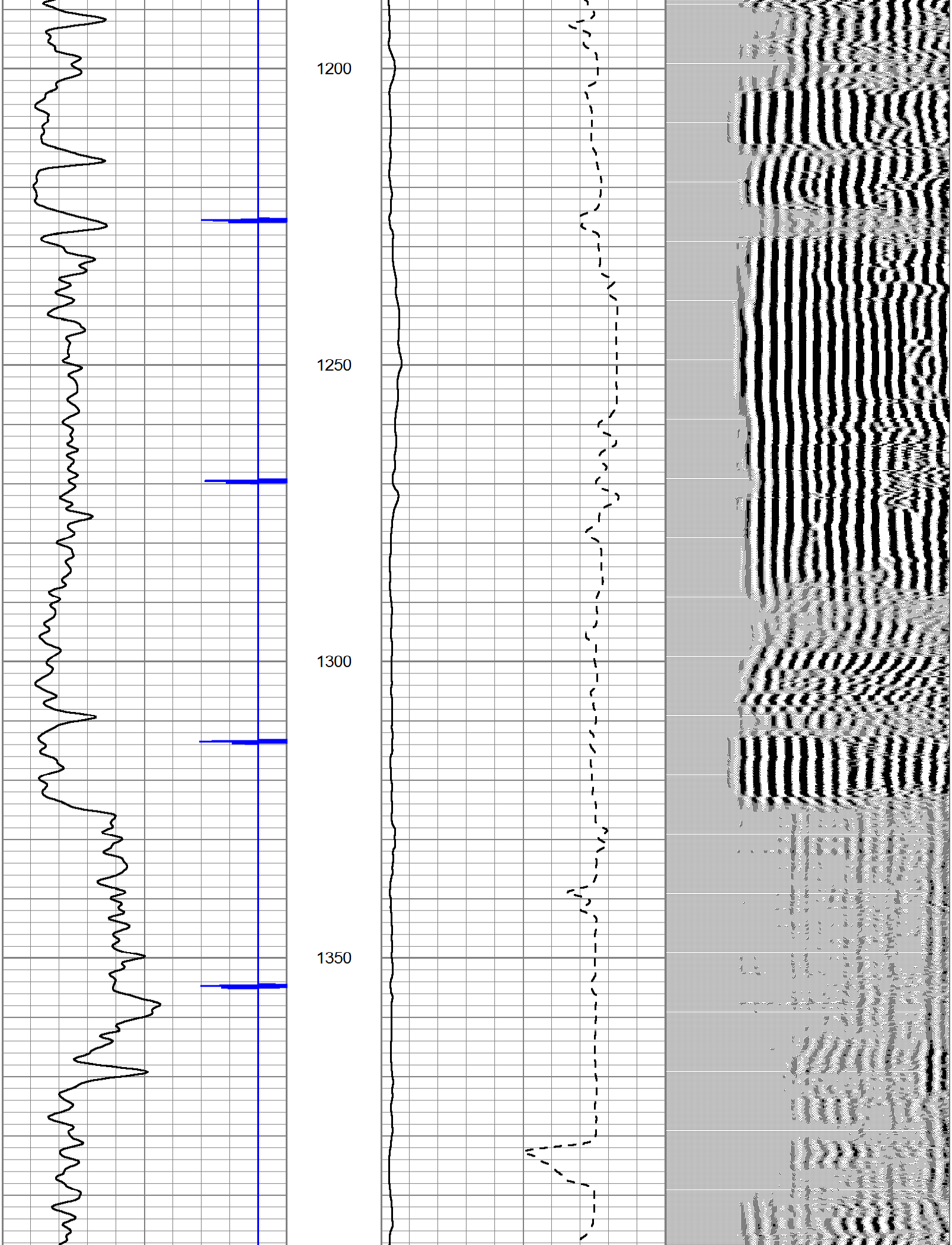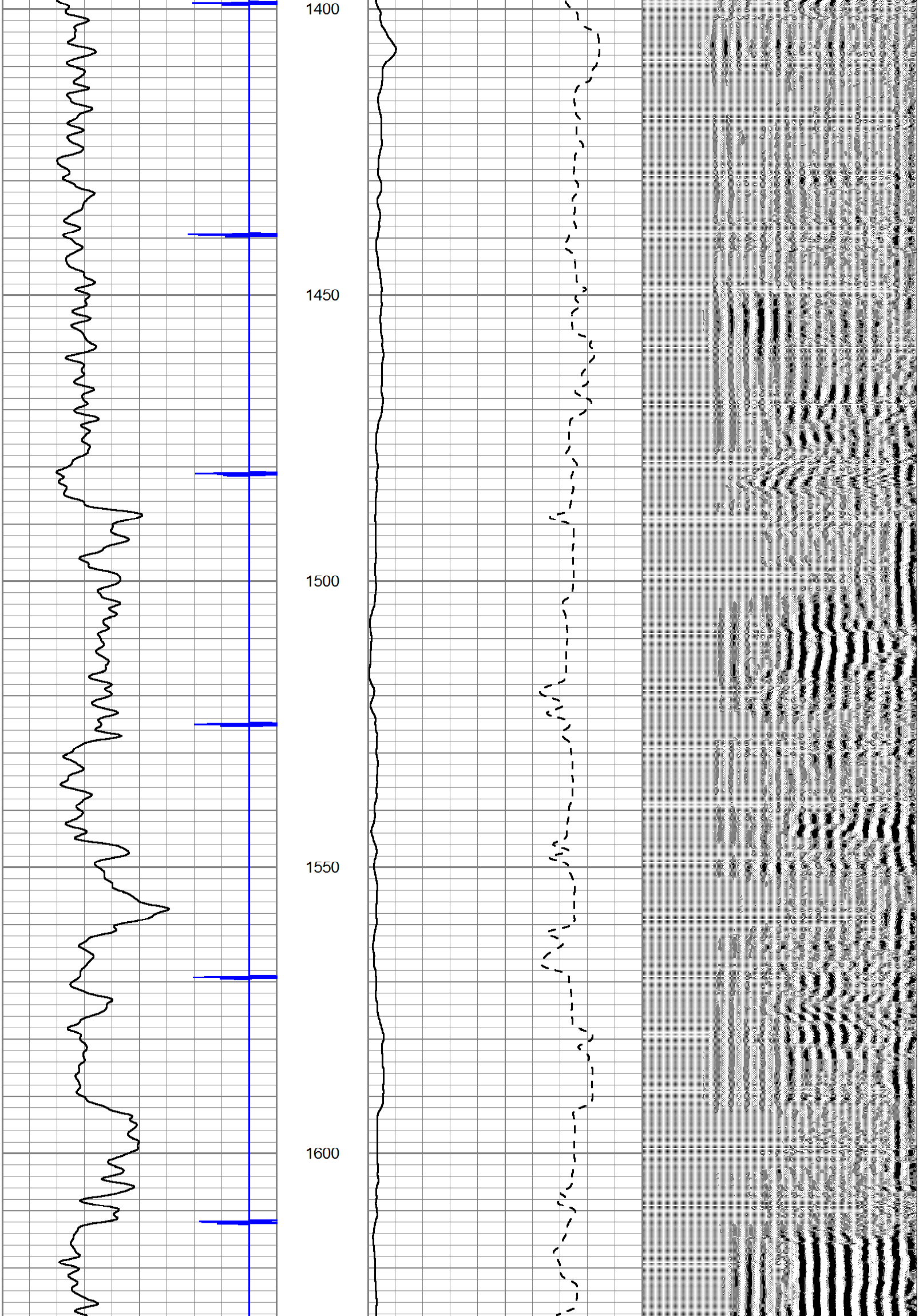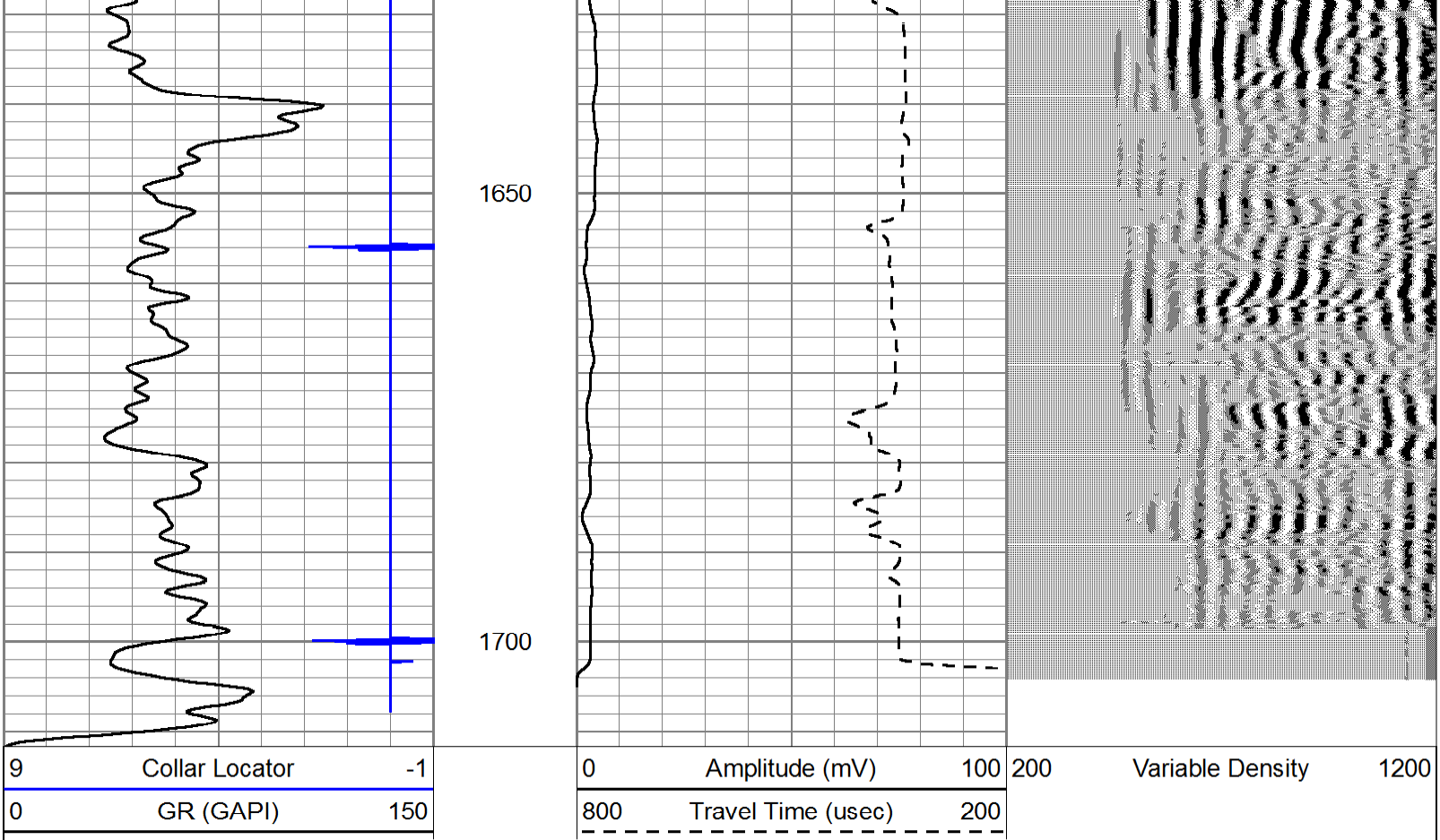Database File: ldsu401.db
Dataset Pathname: pass1
Presentation Format: cbldig
Dataset Creation: Tue Mar 31 08:25:43 2015 by Log Std Casedhole 10071
Charted by: Depth in Feet scaled 1:240