

**Horse Shoe Canyon Access Road  
(Cedar Willy Blvd)**

Inspection# 675201281 Complaint# 200426603  
(ID#'s based on 2012 HCSI Status Report)

Start of road referenced in  
complaint.

39.22948/ -108.20583



First intersection. Access to  
Encana (API 077-09060) and  
Blackhills (API 077-08336)  
Wells.

No substantial rutting up to  
this point.





Residential entrance off  
main access road.  
39.22510/ -108.21281



Main access road at  
39.22400/ -108.21485  
Rutting present at time of  
inspection.






Main access road at  
39.22400/ -108.21485

Rutting present at time of  
inspection.



ID # 31


Turnout and Rip Rap





ID # 31

Turnout and Rip Rap



Residential entrance at  
39.22316/ -108.21558





ID# 27

Rip Rap covered in  
vegetation and not  
maintained.



ID# 20-25

Rutting present at time of  
inspection.





ID# 20-25

Culvert inlet.



ID# 20-25

Culvert outlet is smashed.





ID# 20-25

Debris/trash near outlet of  
culvert.



ID# 20-25

Rip rap and erosion near  
culvert outlet.





ID# 32-33

Turnout and Rip Rap.



ID# 32-33

Turnout and Rip Rap.





ID# 42

Turnout and Rip Rap.



ID#42

Turnout and Rip Rap.





ID# 42

Turnout and Rip Rap.



Erosion and sediment  
migration.

39.21825/-108.21979





Erosion and sediment  
migration.

39.21825/-108.21979



Rutted Road

39.21781/-108.22276





ID# 34-37

Erosion and sediment  
migration.



ID# 34-37

Erosion and sediment  
migration.






ID# 34-37

Rip Rap



ID# 34-37

Rip Rap





ID# 48

Rutted road



ID#48

Erosion and sediment migration.





ID# 48

Rip Rap



ID # 47

Rutted road.





ID# 47

Rip Rap

Erosion and sediment  
migration.



ID# 45

Rutts preventing turnout  
from being functional.





ID# 43

Rip Rap has been removed



ID# 56-58

Water pooling in road.





ID# 56-58

Erosion and sediment  
migration.



ID# 64

Rip Rap





Rutted road.

39.21878/-108.23284



ID# 55-58

Rutted Road





ID# 55-58

Erosion and sediment  
migration.



ID# 56-58

Rip Rap






ID# 53

Rutted Road



ID# 53

Rip Rap





ID# 49

Rutted Road



ID#13-17

Moderate pooling on  
road.





ID# 13-17

Drain and Rip rap



ID# 11

Turnout





ID# 10

Erosion and sediment  
migration.



Rutted Road

39.22667/-108.24519





ID #7

Gate at last residence



ID# 7

Road is rutted and vehicle tracking in vegetation.





No significant rutting or  
stormwater issues beyond  
this point at time of  
inspection.

39.22742/-108.24749

