




**XTO ENERGY INC.**  
**1 Mile Radius Topographic Map**  
**Penrose 3-8H - Surface Location 872' FSL / 952' FWL**  
**Lat: 37.02673°N Long: 107.52964°W NAD83**  
**Elevation at Stake - 6388' NAVD88**  
**N.M.P.M. T32N-R6W, W/2 Sec. 8**  
**LaPlata County, CO**

 **Proposed Wellpad**  
 **Existing Access**  
 **1 Mile Radius**

**XTO ENERGY INC.**  
**PENROSE 3-8H**  
**872' FSL, 952' FWL**  
**LAT: 37.02673°N**  
**LONG: 107.52964°W NAD83**  
**ELEV. 6388' NAVD88**

**1 Mile Radius from Wellflag**

