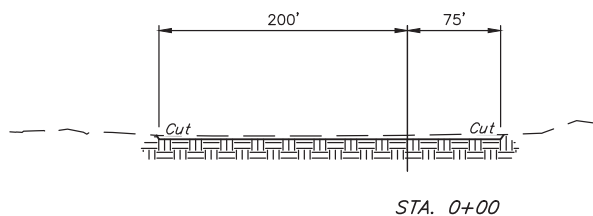
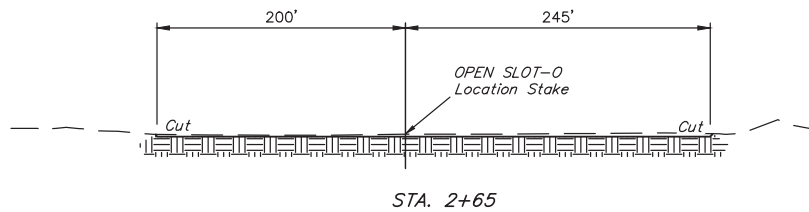
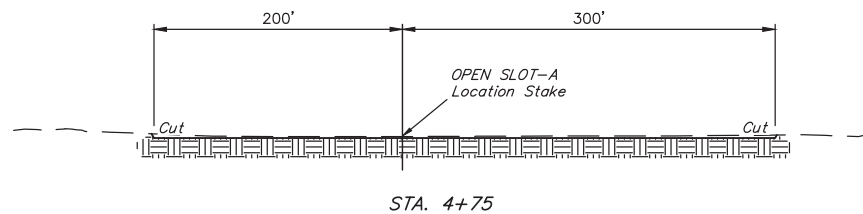
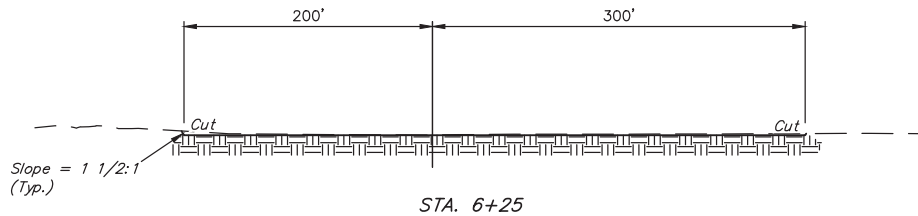
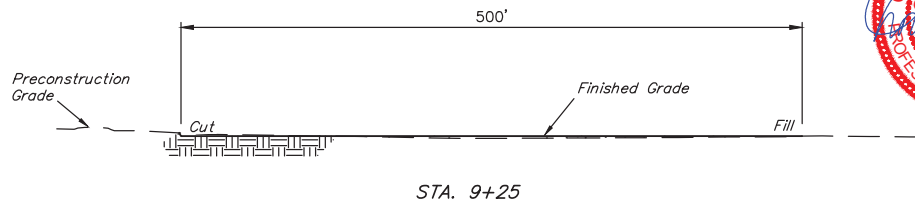




1" = 40'
X-Section
Scale
1" = 100'



APPROXIMATE EARTHWORK QUANTITIES	
(6") TOPSOIL STRIPPING	7,900 Cu. Yds.
REMAINING LOCATION	2,860 Cu. Yds.
TOTAL CUT	10,760 Cu. Yds.
FILL	2,860 Cu. Yds.
EXCESS MATERIAL	7,900 Cu. Yds.
TOPSOIL	7,900 Cu. Yds.
EXCESS UNBALANCE (After Interim Rehabilitation)	0 Cu. Yds.

APPROXIMATE SURFACE DISTURBANCE AREAS		
	DISTANCE	ACRES
WELL SITE DISTURBANCE	NA	±10.415
30' WIDE ACCESS ROAD R-O-W DISTURBANCE	±57'	±0.039
TOTAL SURFACE USE AREA		±10.454

NOTES:

- Fill quantity includes 5% for compaction.
- Calculations based on 6" of topsoil stripping.
- Topsoil should not be stripped below finished grade on substructure area.

GREAT WESTERN OIL & GAS COMPANY

SCHNEIDER HD 11-392HN, 369HN, 369HC, 352HN,
329HN, 329HC, 289HN, 272HC, 272HN, 249HN, 209HC,
209HN, OPEN SLOT-O, N & A
SECTION 7, T4N, R66W, 6th P.M.
SW 1/4 SW 1/4



UELS, LLC
Corporate Office * 85 South 200 East
Vernal, UT 84078 * (435) 789-1017

DRAWN BY: J.W.	DATE DRAWN: 06-05-14
SCALE: AS SHOWN	REVISED: 11-18-14
CONSTRUCTION LAYOUT CROSS SECTIONS	FIGURE #2