

**ACCESS ROAD MAP  
ANDERSON WELL PAD****SECTION 18, TOWNSHIP 1 SOUTH, RANGE 66 WEST OF THE 6TH P.M.**

Map to Accompany  
APPLICATION FOR PERMIT TO DRILL  
Access Road Map

Ward Petroleum Corporation

**Anderson 19-1-10HC**

SHL: 955' FSL 1,108' FWL (SW/4 SW/4)

Sec. 18 T1S R66W

BHL:  $\pm 460'$  FSL  $\pm 1,320'$  FWL (SW/4 SW/4)




Sec. 19 T1S R66W

Adams County, Colorado

Surface: Fee

Mineral Lease: Fee

**LEGEND**

-  New Construction (Fee) – On Lease
-  County Road (144<sup>th</sup> Ave.)
-  State Highway 85

Revised by Upstream Petroleum Management, Inc.

