





**XTO ENERGY INC.**  
**1 Mile Radius Topographic Map**  
**Penrose 2-8H - Surface Location 932' FSL / 892' FWL**  
**Lat: 37.02690°N Long: 107.52984°W NAD83**  
**Elevation at Stake - 6389' NAVD88**  
**N.M.P.M. T32N-R6W, W/2 Sec. 8**  
**LaPlata County, CO**

 **Proposed Wellpad**  
 **Existing Access**  
 **1 Mile Radius**

**XTO ENERGY INC.**  
**PENROSE 2-8H**  
**932' FSL, 892' FWL**  
**LAT: 37.02690°N**  
**LONG: 107.52984°W NAD83**  
**ELEV. 6389' NAVD88**

**1 Mile Radius from Wellflag**

 0 1,000 2,000 Feet  
 1 inch = 2,000 feet

**JMAS**  
 JOHNSON MAPPING  
 AND SURVEYING, LLC  
 PO BOX 2174  
 FARMINGTON, NM 87401-2174  
 505-380-8029  
 All Rights Reserved  
 Data Source: GISdata from LaPlata County GIS  
 and Colorado GIS & Data Center  
 Parcel data is approximate and not surveyed.  
 penrose\_2h\_topo\_1mile\_radius.mxd 10/14/14

Copyright: © 2013 National Geographic Society, i-cubed