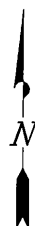



[illegible]

Proposed Well Head NAD 83  
LATITUDE = 40.003159°N  
LONGITUDE = 109.048962°W  
Operator: Andrué Floyd / PDOP = 1.5

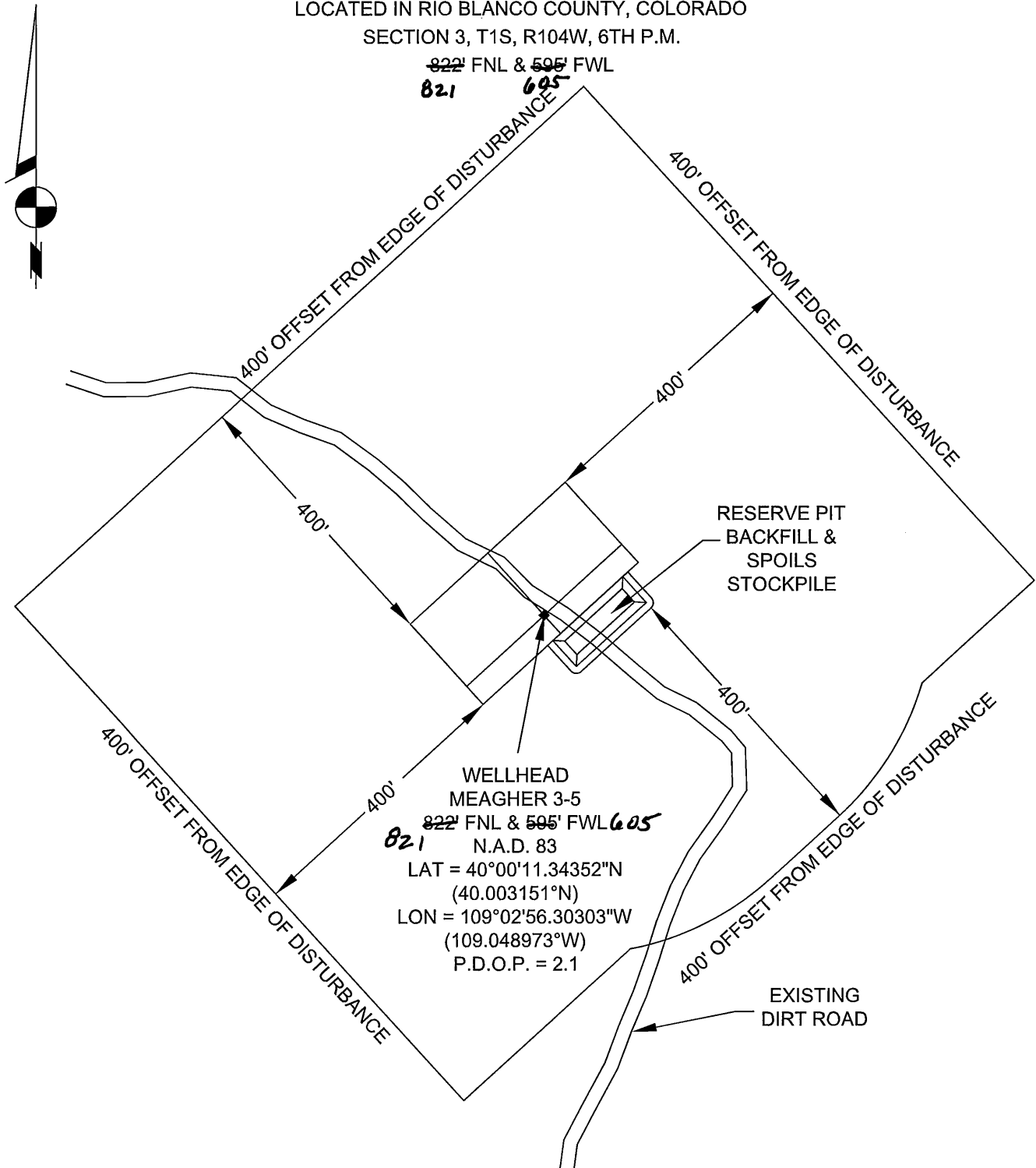
**MEAGHER 3-5  
821' FNL, 605' FWL  
LOT 2 OF SECTION 3, T1S, R104W,  
6th P.M., RIO BLANCO COUNTY, UTAH.**



DATE SURVEYED: 2-24-15	SURVEYED BY: A.F.	SHEET NO:  <b>4</b>
DATE DRAWN: 2-25-15	DRAWN BY: S.A.	
SCALE: 1" = 1000'	Date Last Revised:	

# KGH OPERATING COMPANY

ADDENDUM TO LEGAL PLAT FOR  
MEAGHER #3-5  
LOCATED IN RIO BLANCO COUNTY, COLORADO  
SECTION 3, T1S, R104W, 6TH P.M.



150 W. 84TH AVENUE  
THORNTON, COLORADO 80260  
PH. 303-702-1617  
FAX. 303-702-1488  
WWW.POWERSURVEYING.COM

## ADDENDUM TO LEGAL PLAT

SURVEYED BY: C. VAN MATRE  
DRAWN BY: D. YOSHIDA  
APPROVED BY: R. GABRIEL

REVISED:

SCALE:  
1" = 200'

DATE:  
4/29/14

P5