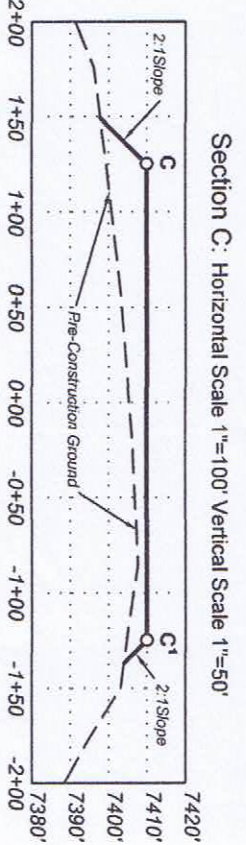
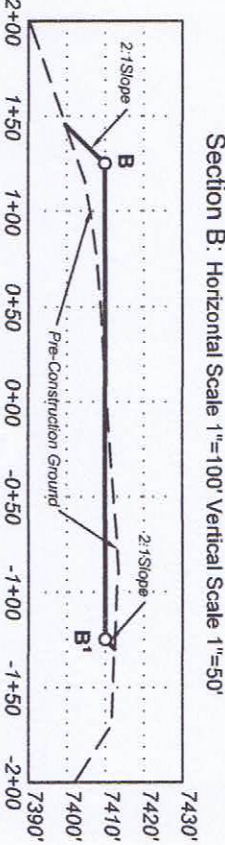
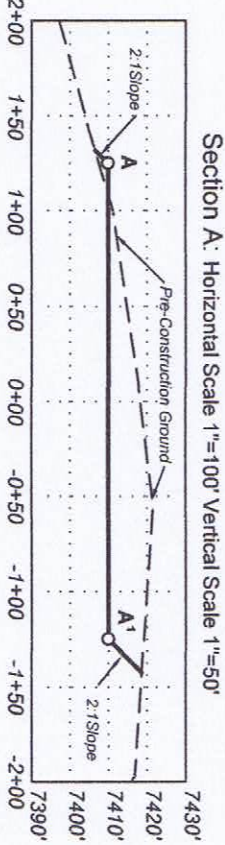


Pad Report: (250' x 375')
Top of pad elevation: 7410.0'
Cut Slope: 2.00:1
Fill Slope: 2.00:1

Total cut : 8,614.16 C.Y.
Total fill: 6,320.17 C.Y.
Balance Export: 2,293.99 C.Y.

Area: 2.552 ± acres
Post Interim Reclamation Area: 1.945 ± acres

NOTE:
Pad built. No further surface disturbance proposed for additional well.



Scale: 1" = 60' U.S. Survey feet
Contour Interval = 1 foot

CONSTRUCTION LAYOUT

HUGHES 11-90-26 #2 & #3
Located in the SW 1/4, Section 26,
Township 11 South, Range 90 West, 6th P.M.,
Gunnison County, Colorado

SURVEYED BY:	DWG DATE:	DAVID G. NICEWICZ, PLS
DGN	02/17/15	
DRAFTED BY:	SCALE:	call (720) 456-1104
MLD	1" = 60'	804 Colorado Ave, Suite 201
JOB NO.: 22244264.40100		Gunnison County, Colorado

- LEGEND:**
- ~ Post Construction Contour
 - ~ Pre-Construction Index Contour
 - ~ Pre-Construction Contour
 - ~ Pre-Construction Index Contour
 - ~ Fence line

