


































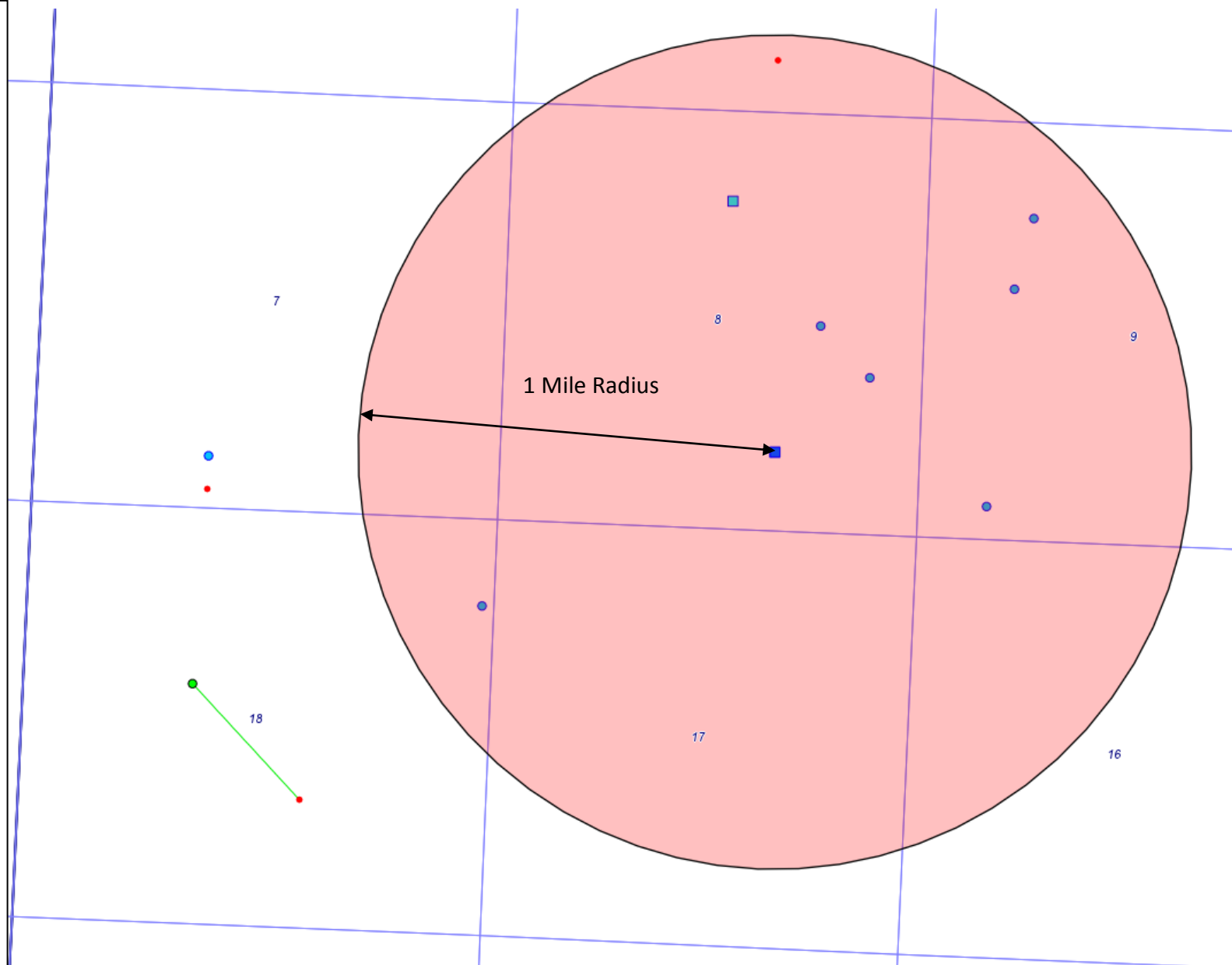


## Layers

- ☒  Buffer 1
- ☒  DEM\_10m
- ☒  O&G Facilities
  - ☒  Wells
  - ☐ Well Name
  - ☐ Well API #
  - ☐  Misc Facilities
  - ☐  Pits
  - ☐  Active
  - ☐  Closed
  - ☐  Unknown
  - ☐  Permits
  - ☒  Pending
  - ☐  Permits
  - ☐  Pending2As (Diamond)
  - ☐  Well Status
  - ☐  Spud Notice
  - ☐  UIC Active
  - ☐  SC
  - ☐  Anomalies
  - ☐  Surface Casing
- ☒  COGCC Data
  - ☒  COGCCAlert\_v4
  - ☒  COGCCAlert
  - ☒  COGCCOnsite
  - ☐  Samples
  - ☐  Remediation
- ☐  O&G Locations
- ☐  Directionals
- ☐  COGCC Rules
- ☐  O&G Fields
- ☐  Field Insp Unit
- ☐  SeismicPermits
- ☐  Historic Wells
- ☐  Roads & RRs
- ☐  Water Resources
- ☐  Environmental Sites



# Selected Items Report

## Oil and Gas Wells Selected

Filter Results by Formation <input type="text" value="Include"/> <input type="button" value="Filter"/>			
WELL DESCRIPTION	LOCATION ID	LOCATION	WELL INFORMATION
<a href="#">05-083-05267, PETTIGO (PEDIGO) 1</a> H.E.R. DRILLING COMPANY	<a href="#">313440</a>	SWSE 5 38N -18W (N)	Sidetrack TD Formation Status 345 DA

## Water Wells Selected From Map

Filter Results by Depth <input type="text" value="Greater than"/> <input type="button" value="Filter"/>					
WELL DESCRIPTION	LOCATION	WELL INFORMATION			
		Depth	Top Perf	Bottom Perf	Aquifer
<a href="#">Receipt=0104463C, Permit=0024356-F-</a> CO PACIFIC AZTEC	NESE 8 38 N-18W	0	0	0	GW
<a href="#">Receipt=0104465C, Permit=0008439-AD-</a> CO PACIFIC AZTEC	NESE 8 38 N-18W	0	0	0	GW
<a href="#">Receipt=9703621, Permit=0295857--</a> BARTOLINO JOE	NENW 9 38 N-18W	8	0	0	GW
<a href="#">Receipt=3605345, Permit=0064674-F-</a> BARTOLINO JOE	SWNW 9 38 N-18W	10	0	0	GW
<a href="#">Receipt=9700787, Permit=0240028--</a> KOLNER BETTY ANN	SWSW 9 38 N-18W	300	120	140	GW
<a href="#">Receipt=9124624, Permit=0092385--</a> PEDIGO THOMAS W	NENE 18 38 N-18W	200	0	0	GW