[illegible]

REMARKS

MERGED PASS OF THE TO BOND LOGS UPPER AND LOWER SECTIONS.
LOGS WERE MERGED AT 12550'.

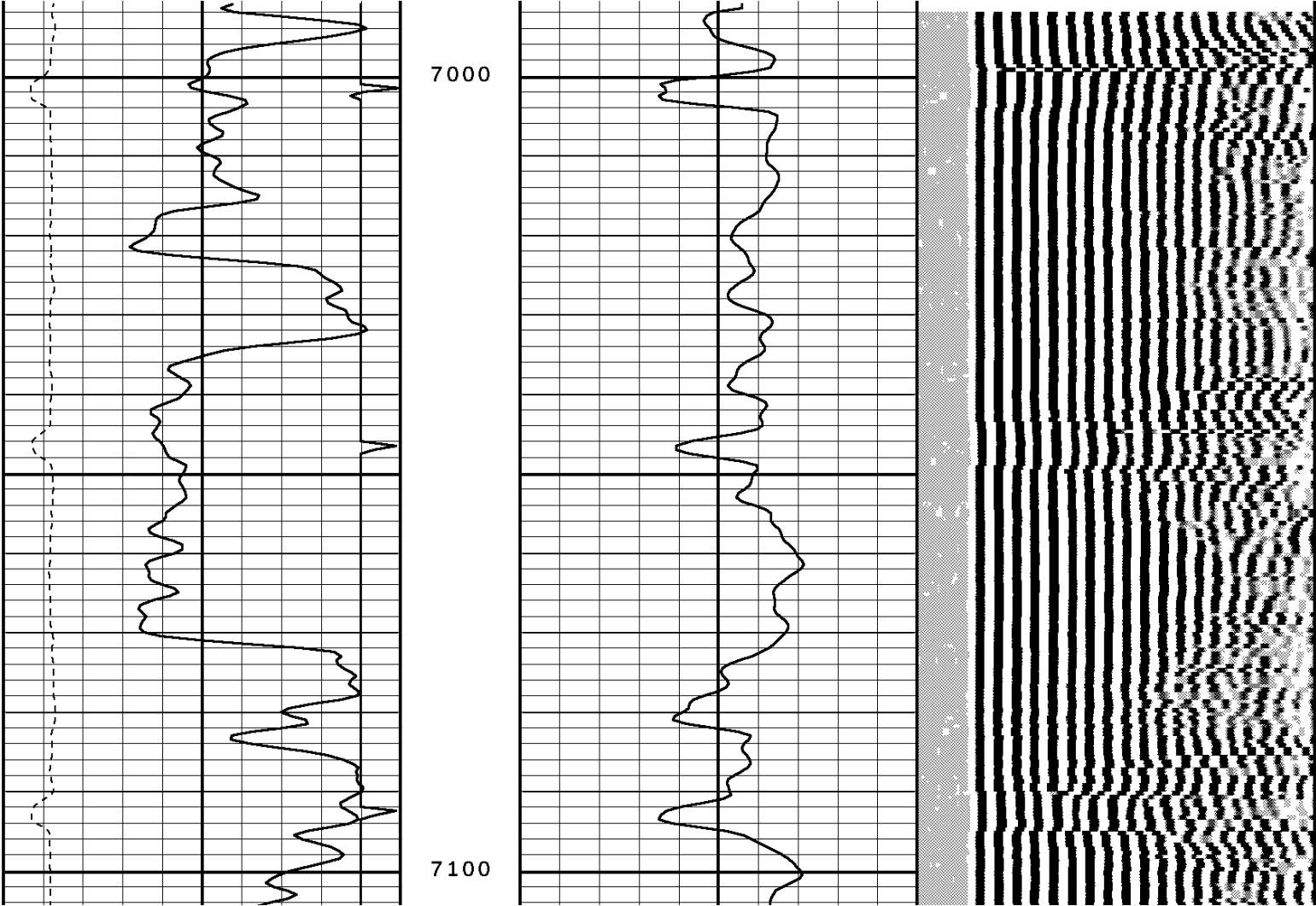
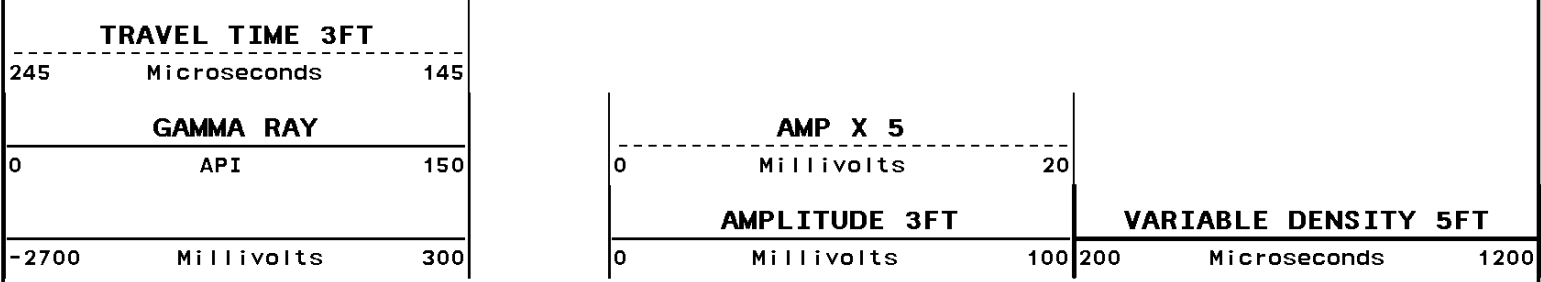
DEPTH SCALE: 5":100'

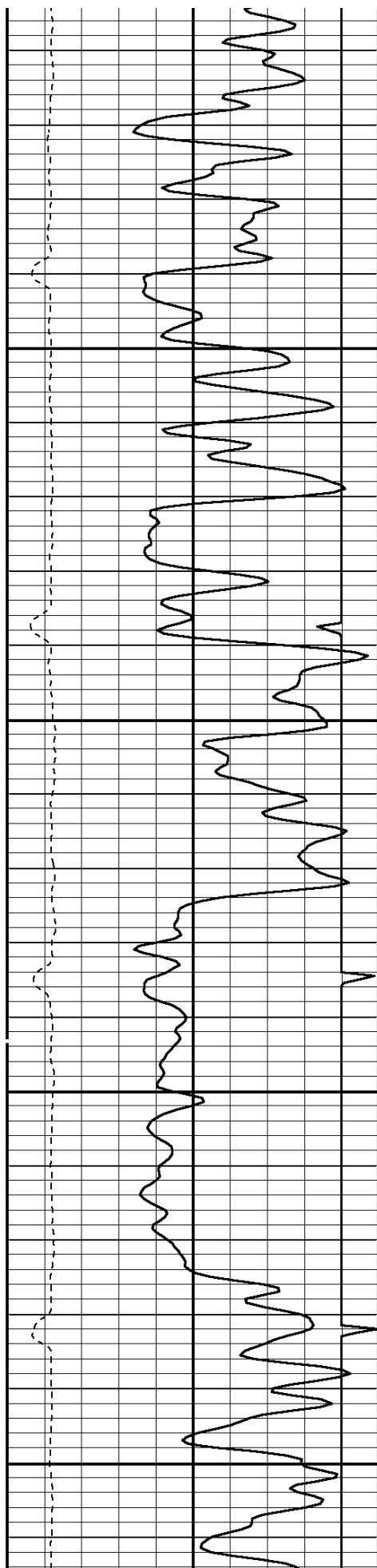
VERSION: 2004.10.07.739

MERGED PASS

98472 SBTMF

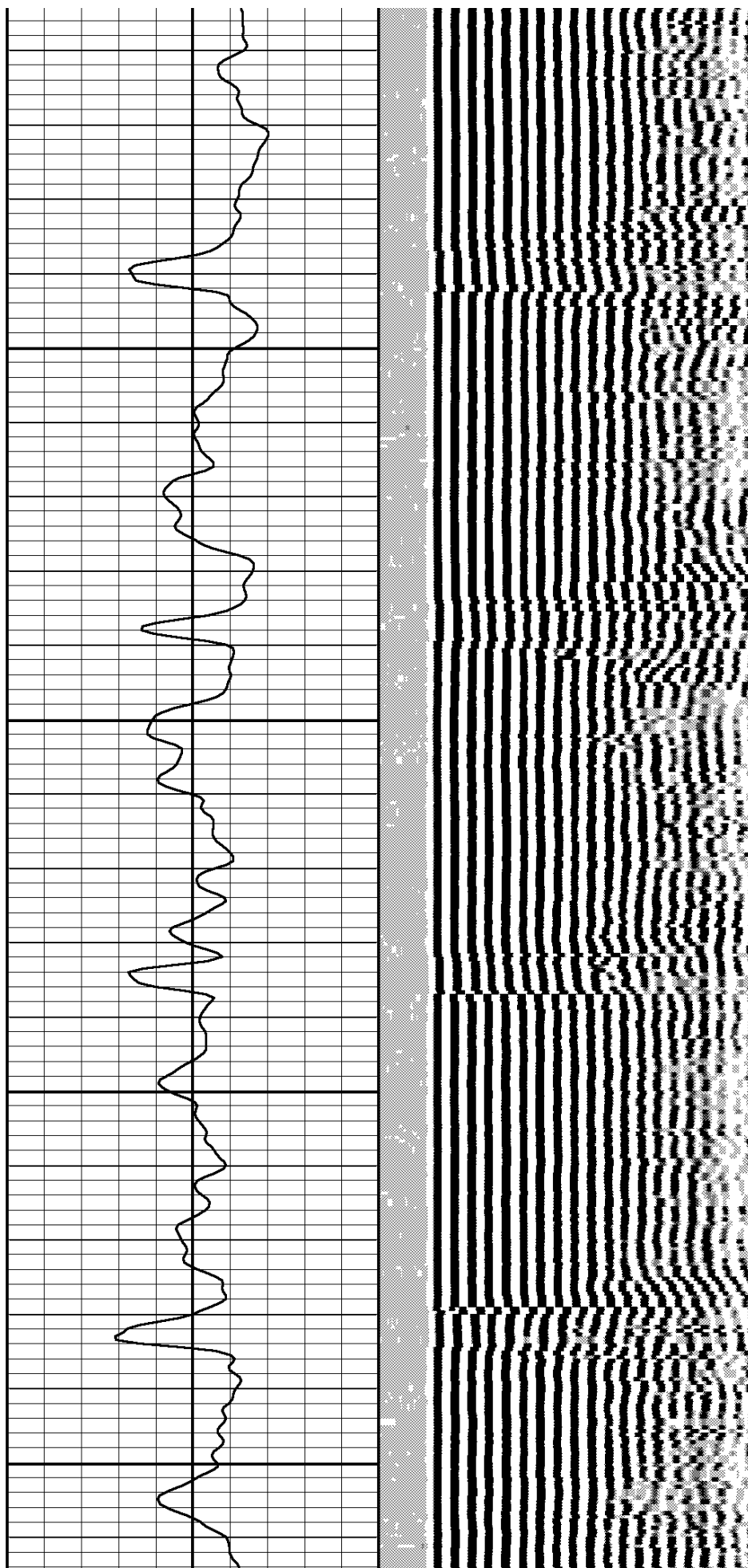
FINISH DEPTH: 0.0 Feet DIRECTION: UP DATE: TIME: MODE: TRACE PLAYBACK

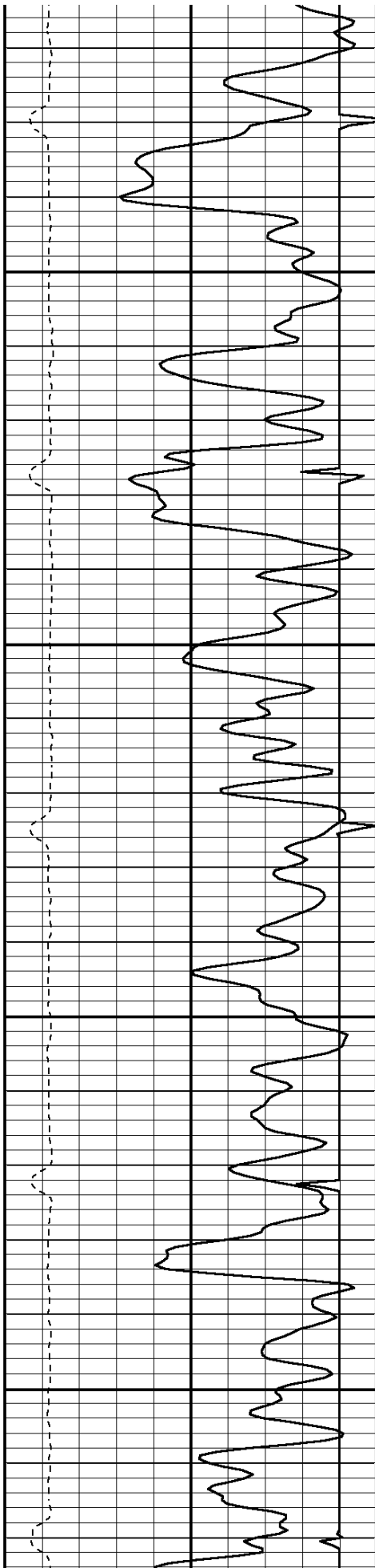




7200


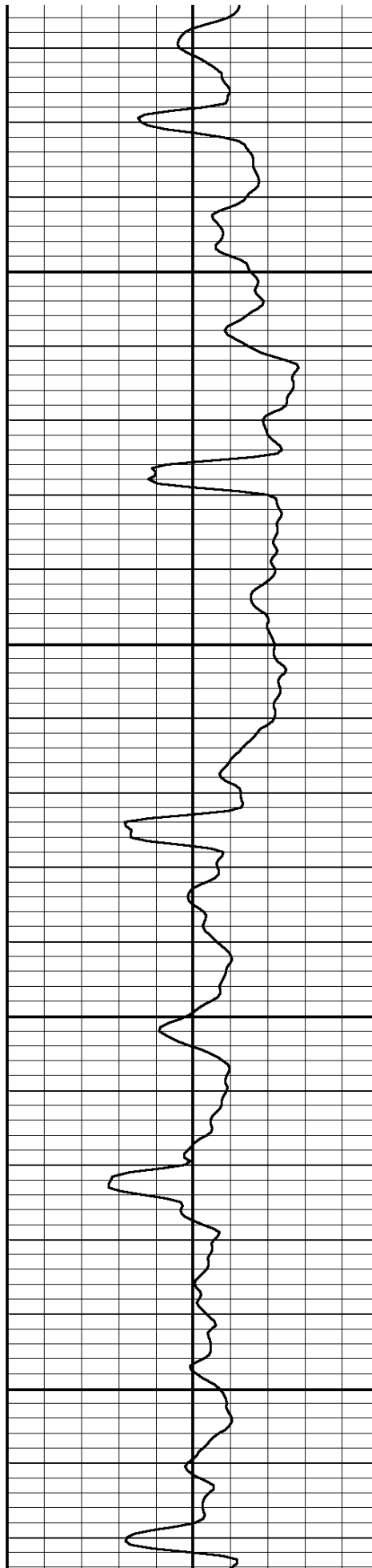
7300

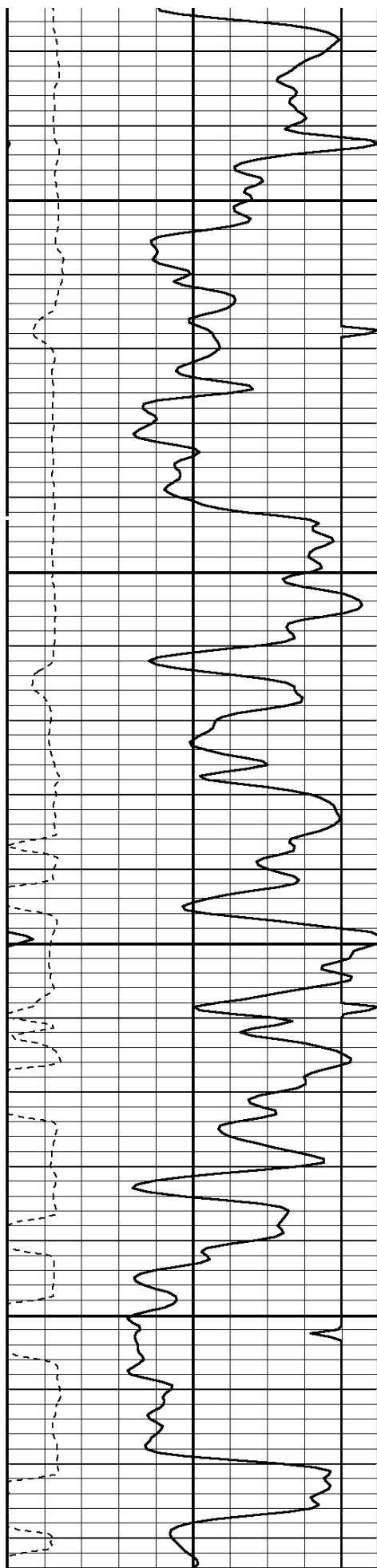




7400


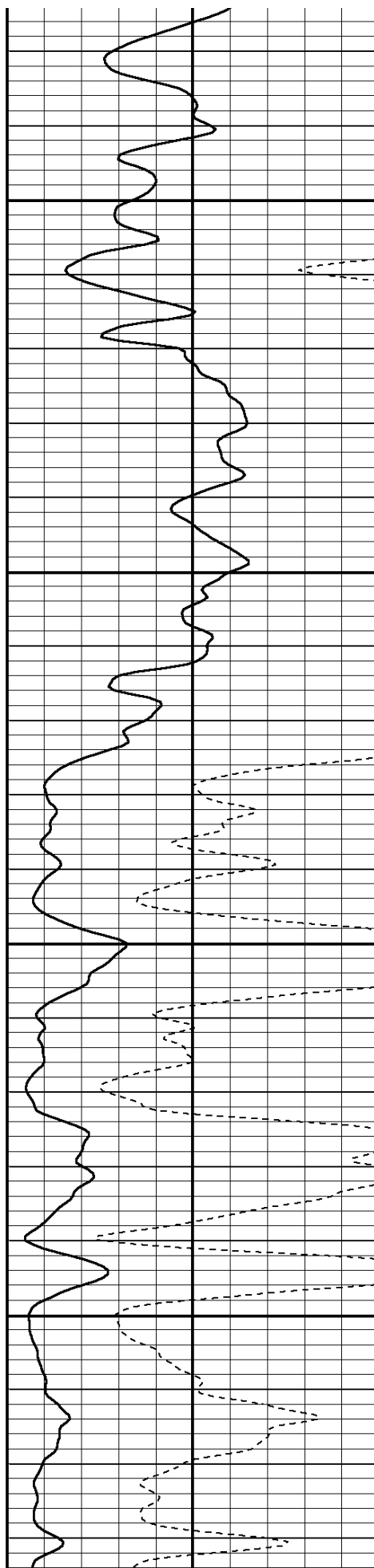
7500

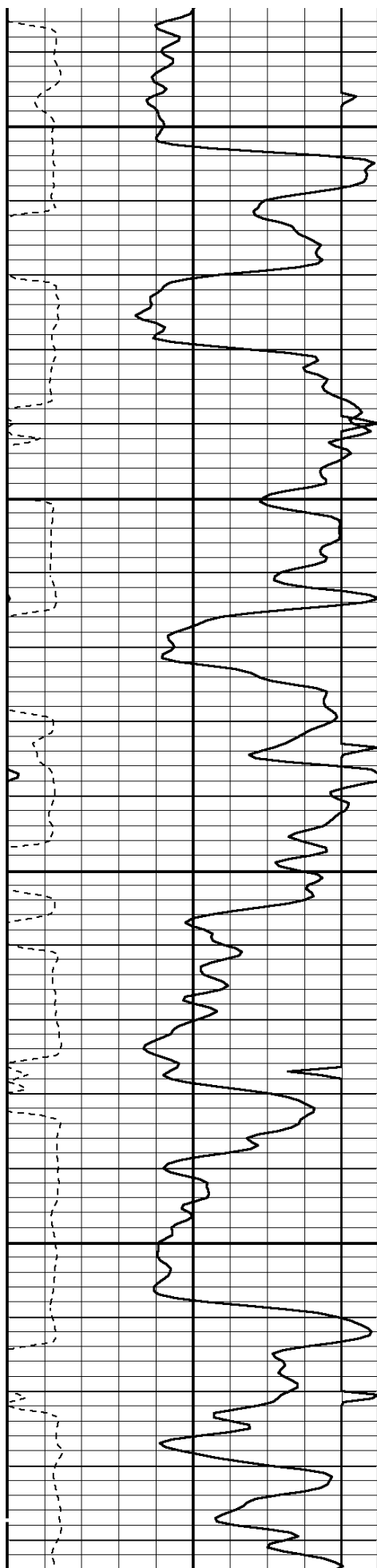




7600


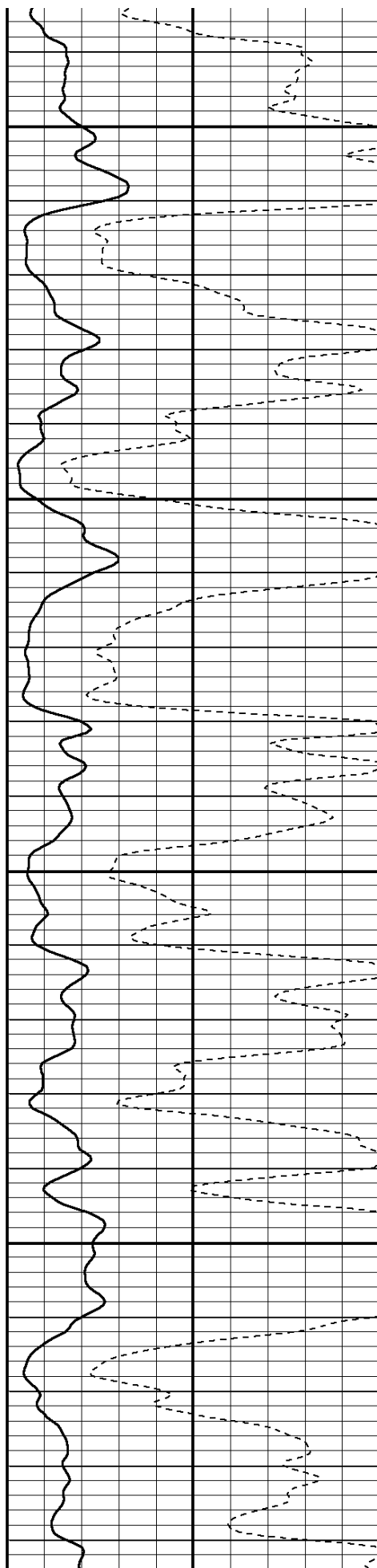
7700

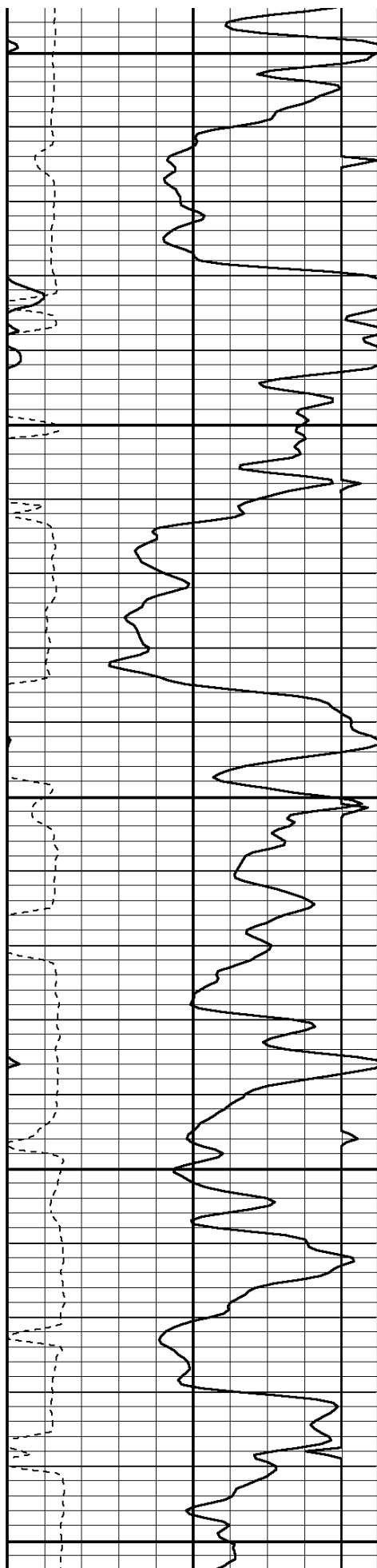




7800


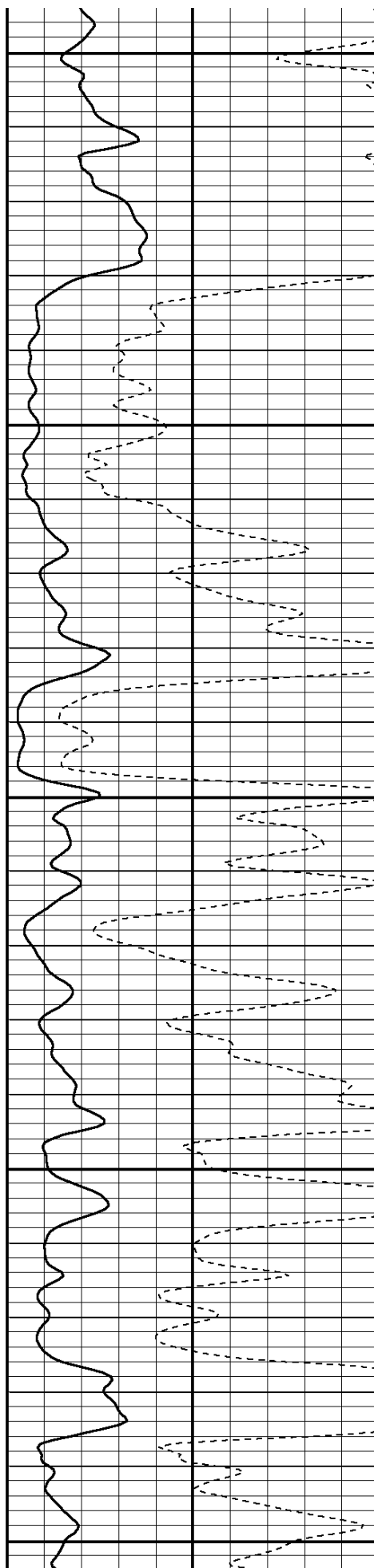
7900

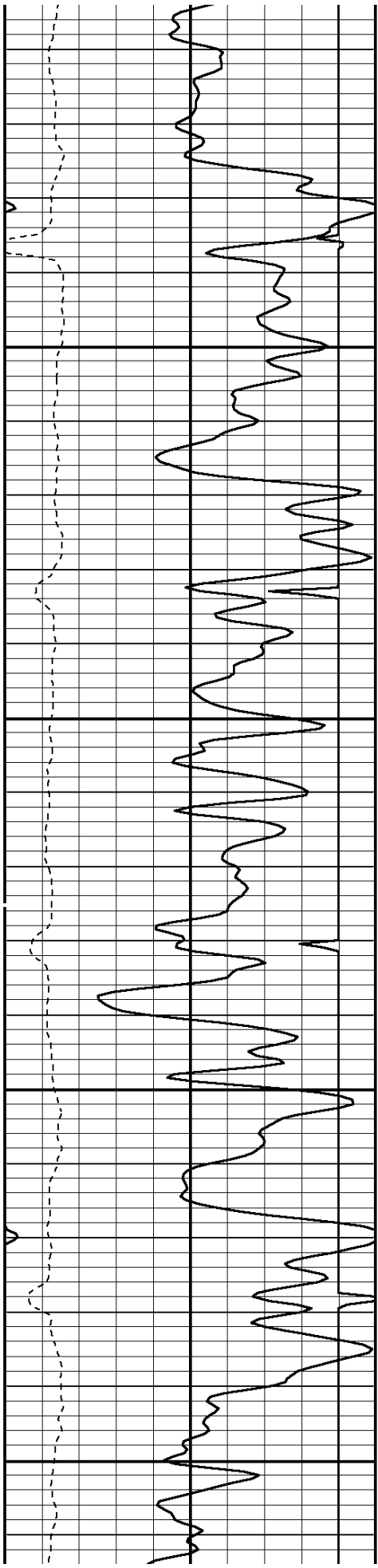




8000


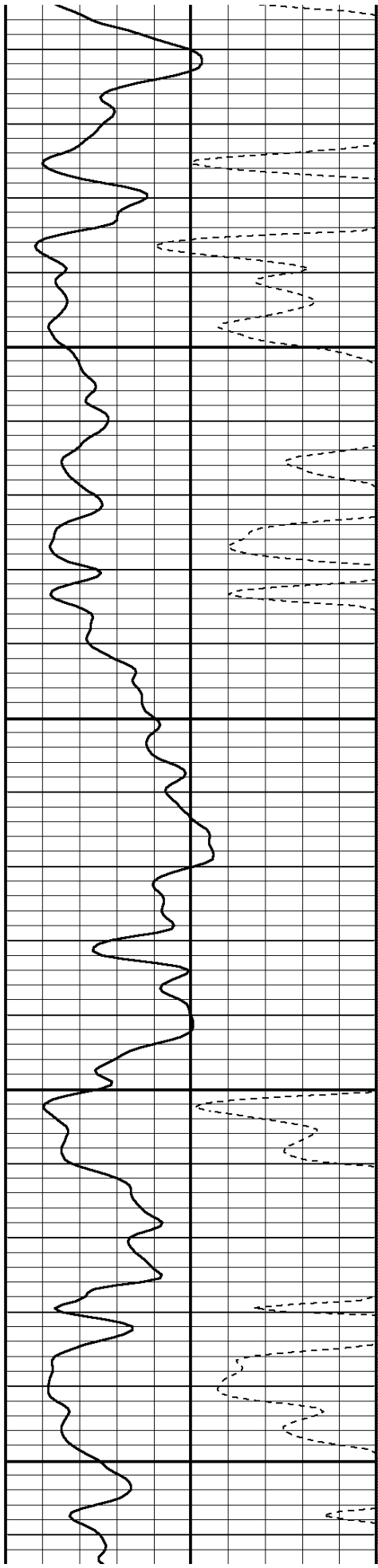
8100

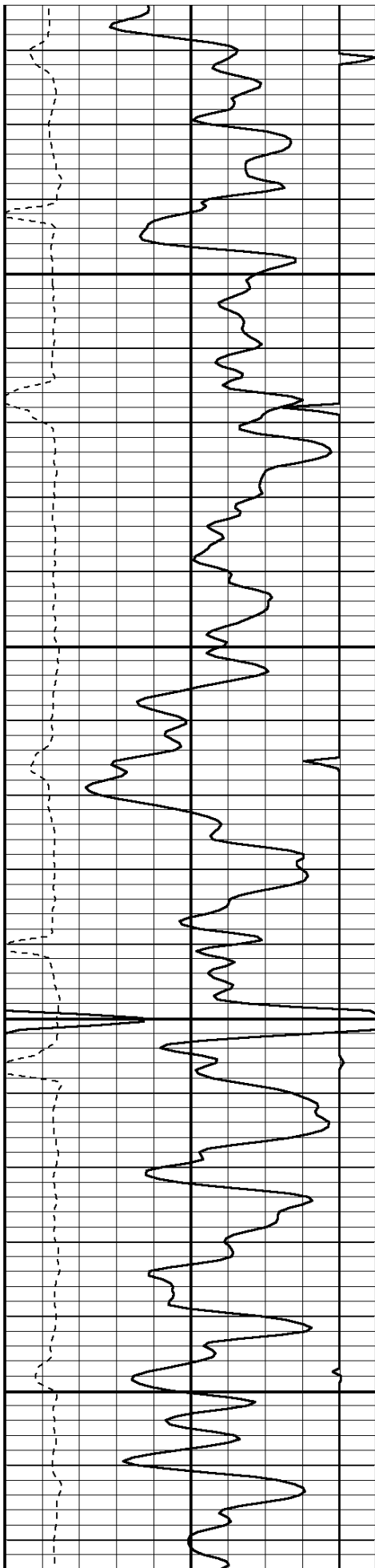




8200


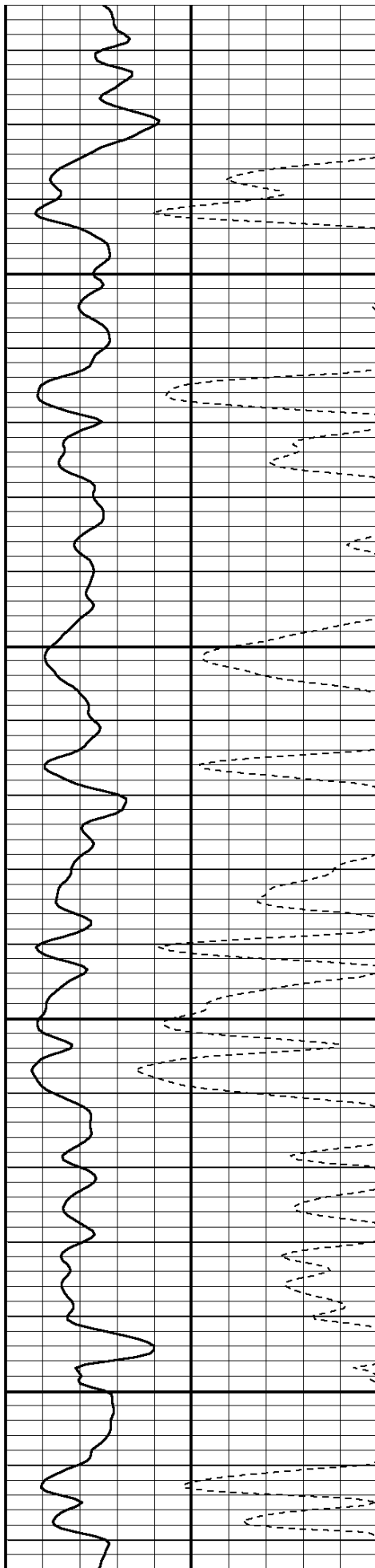
8300

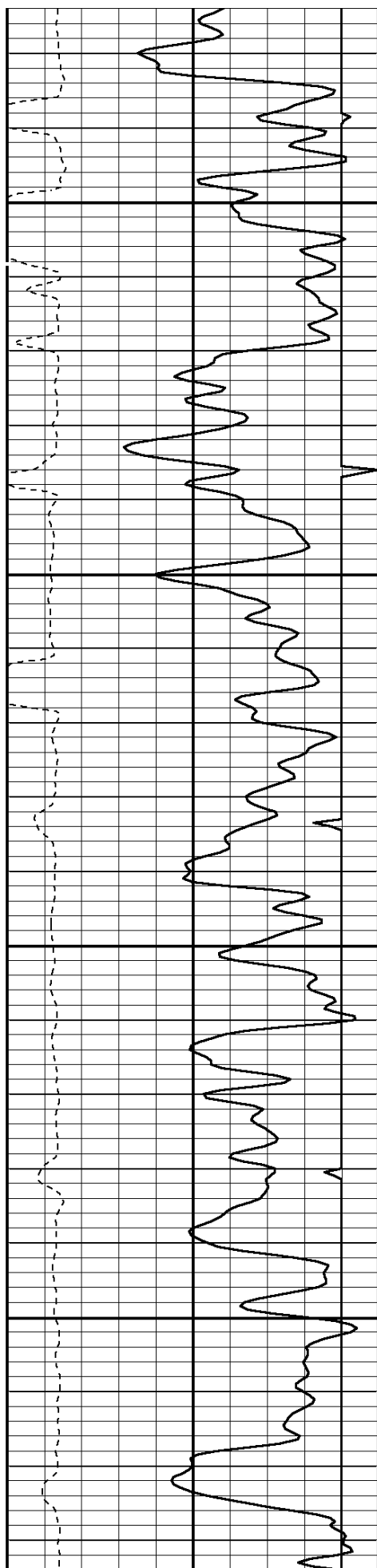




8400


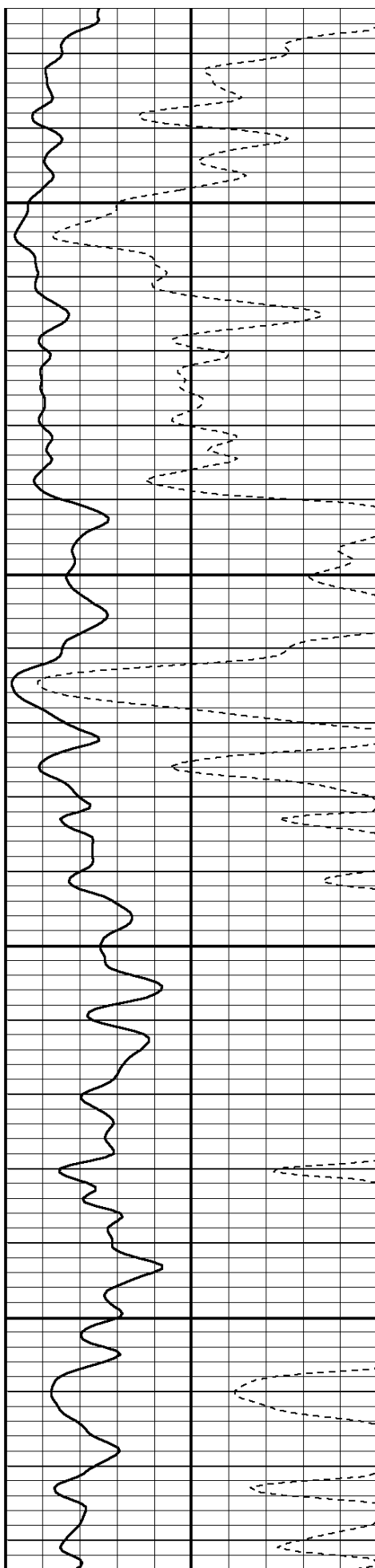
8500

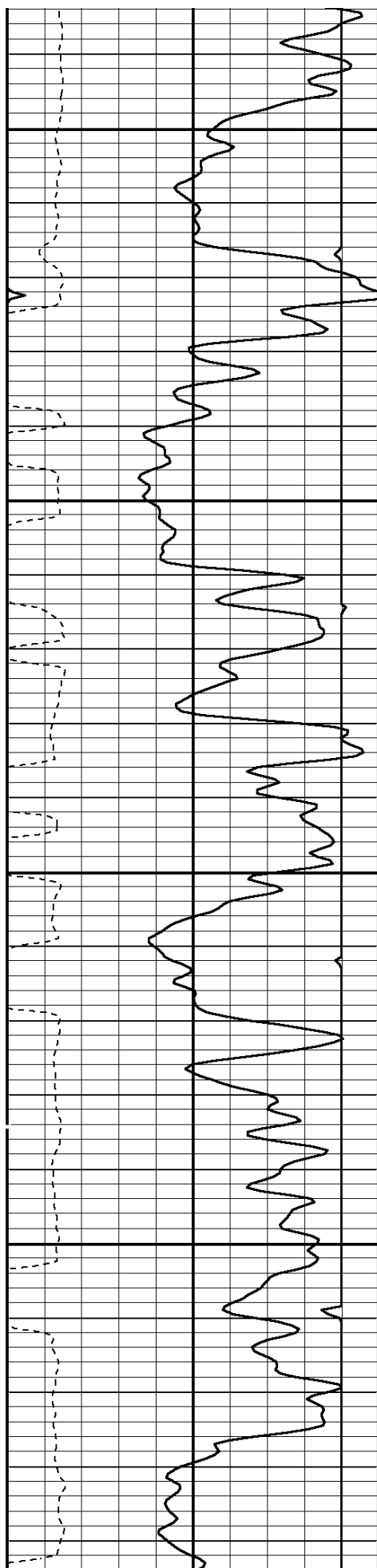




8600


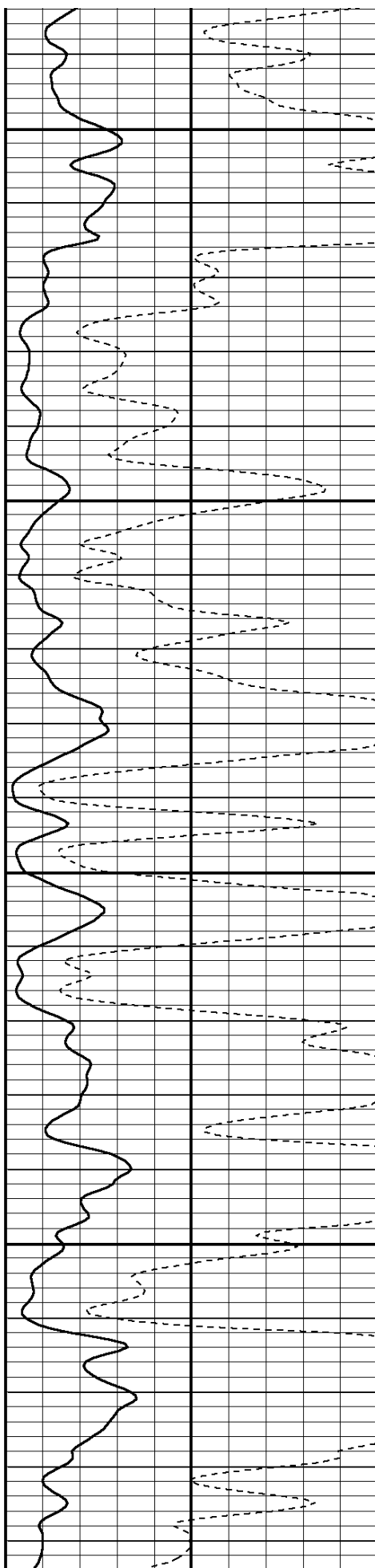
8700

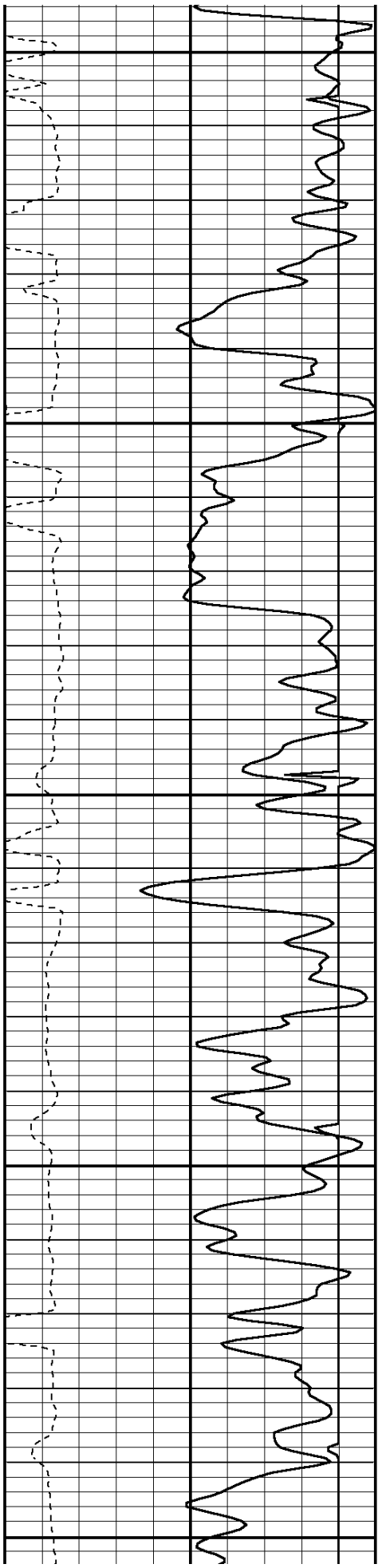




8800

8900


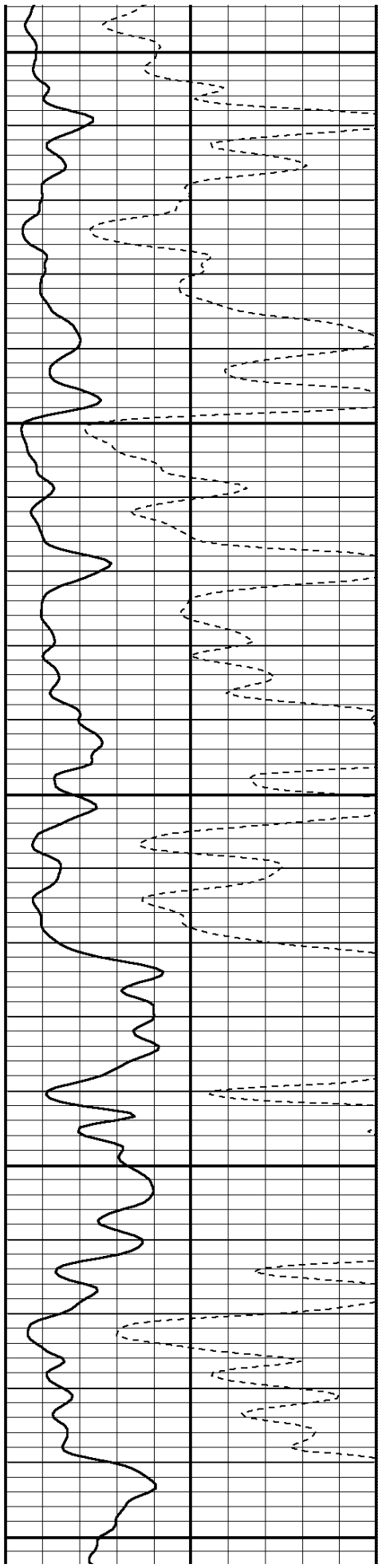


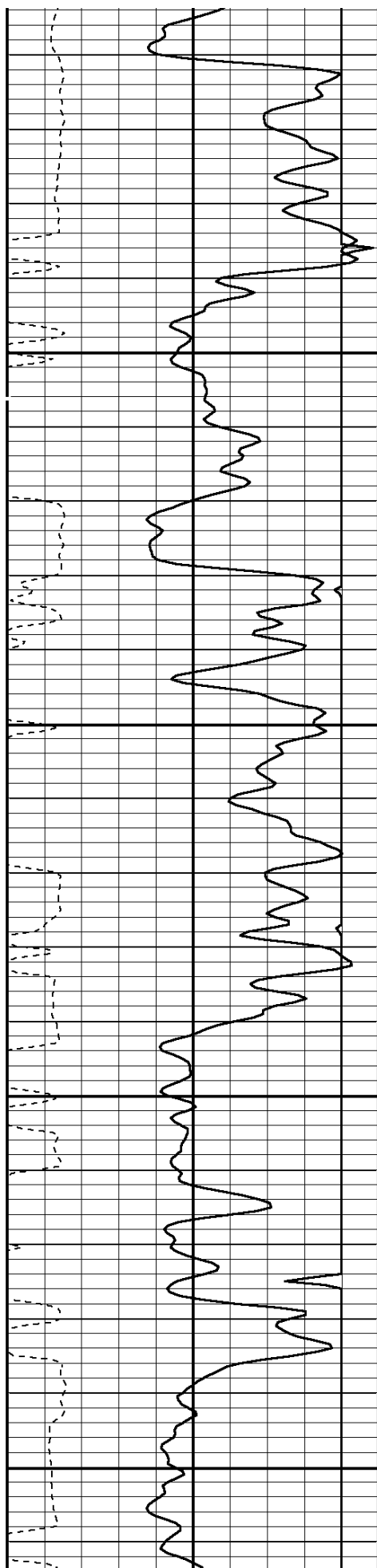


9000

9100


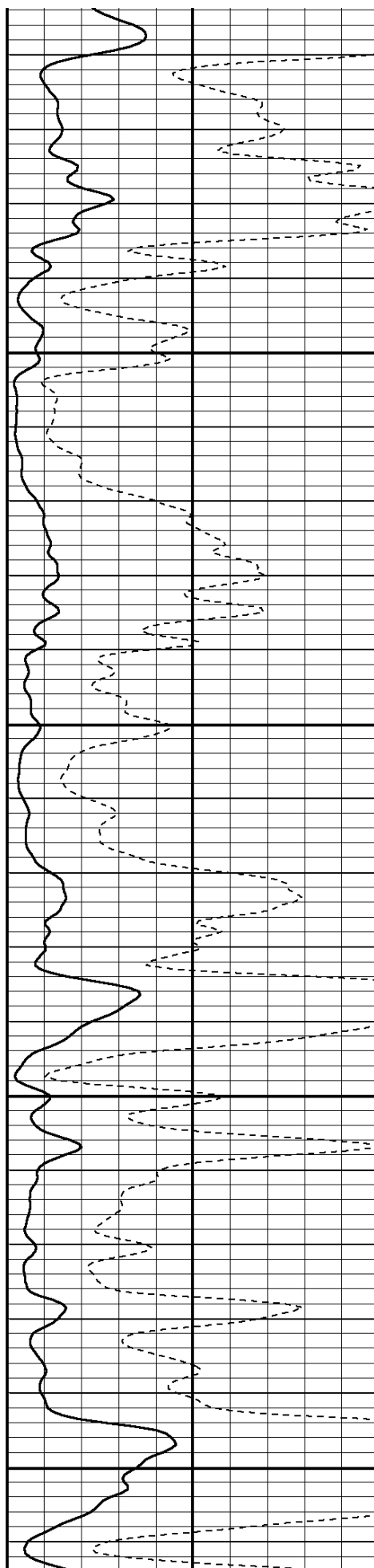
9200

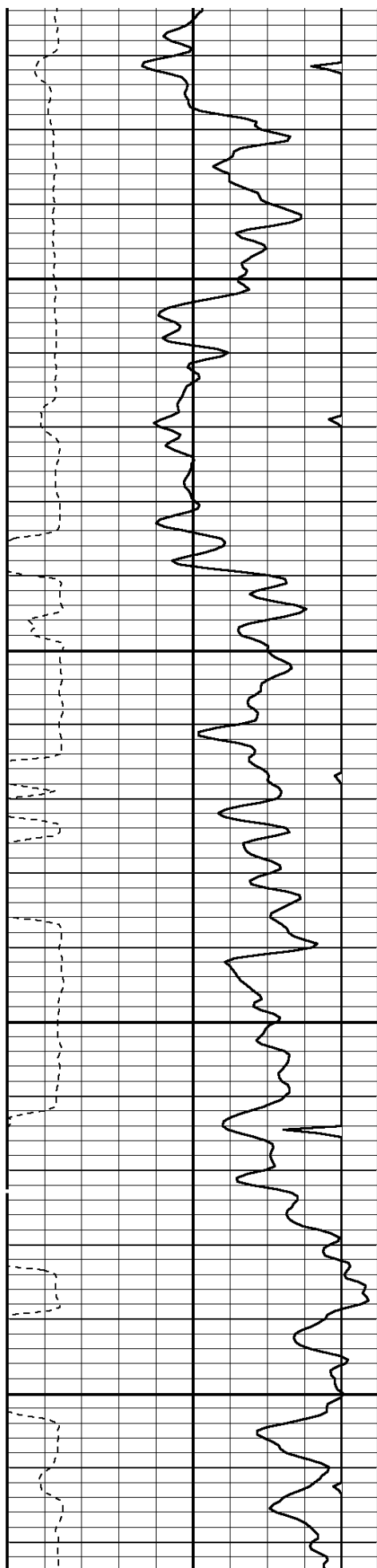




9300


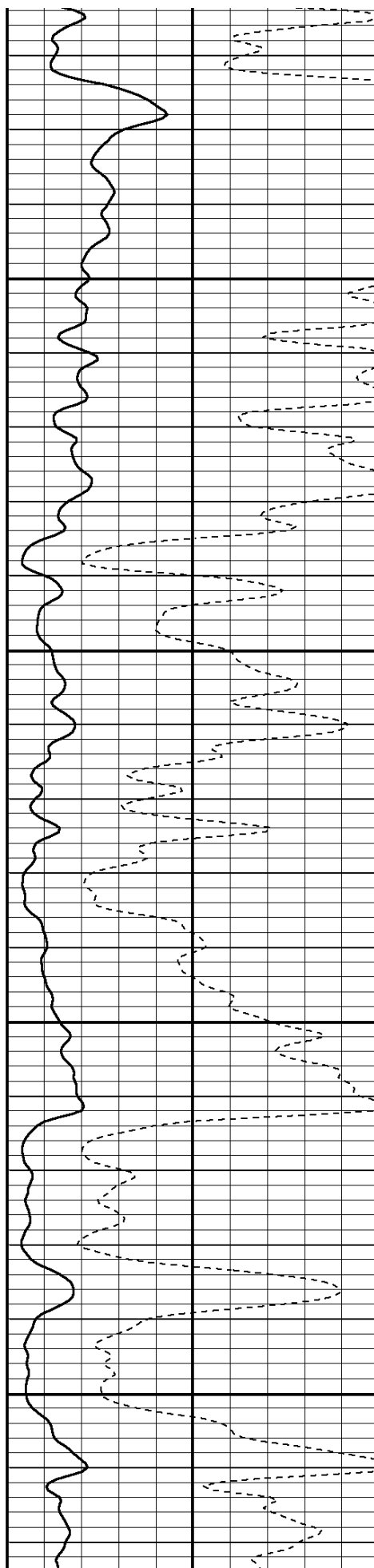
9400

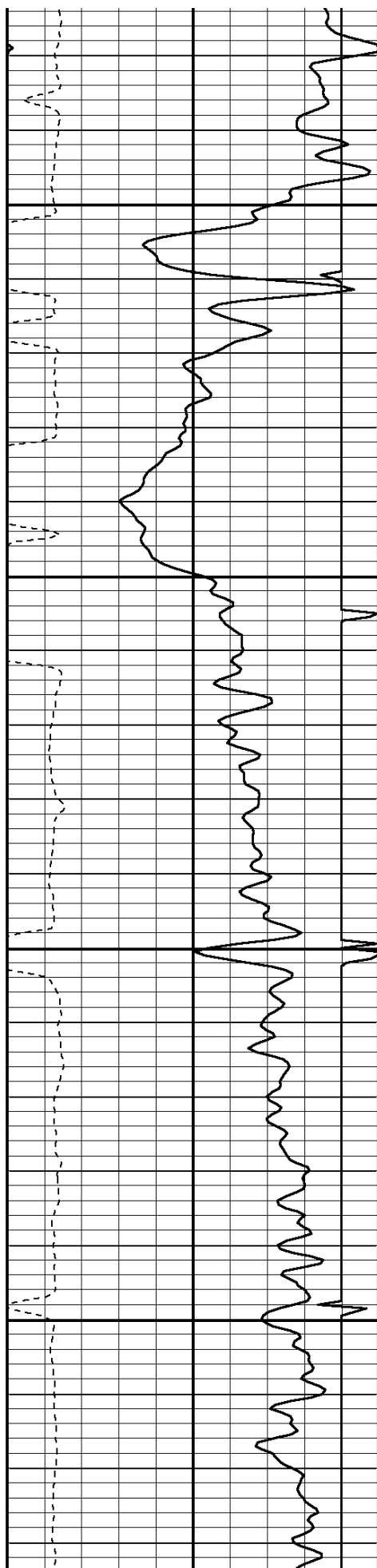




9500


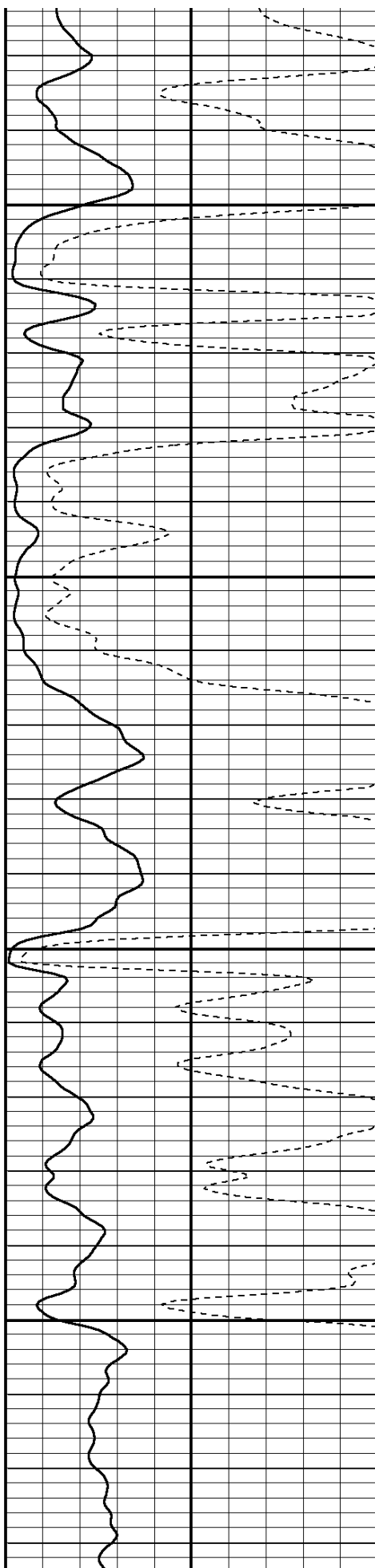
9600

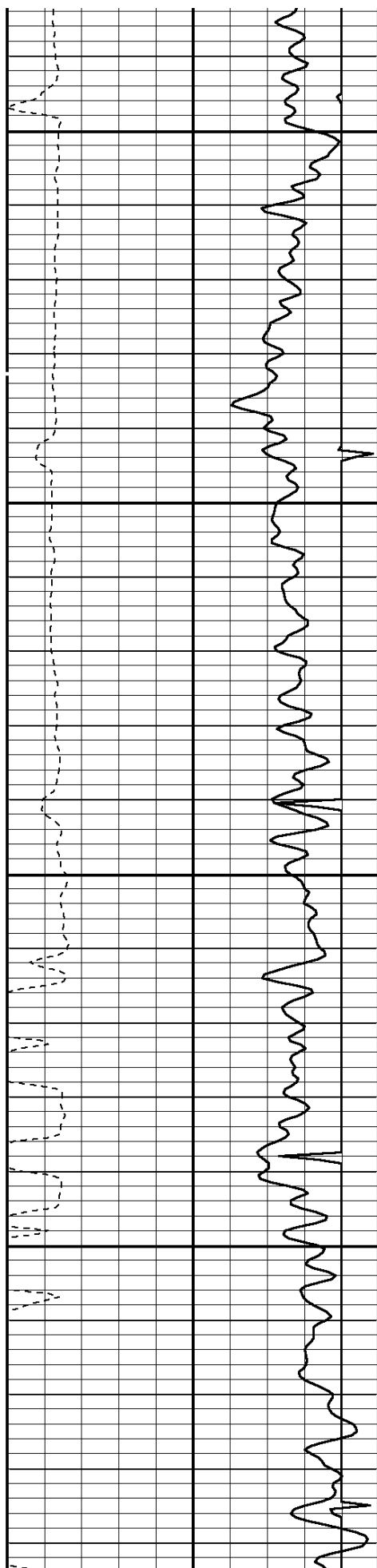




9700


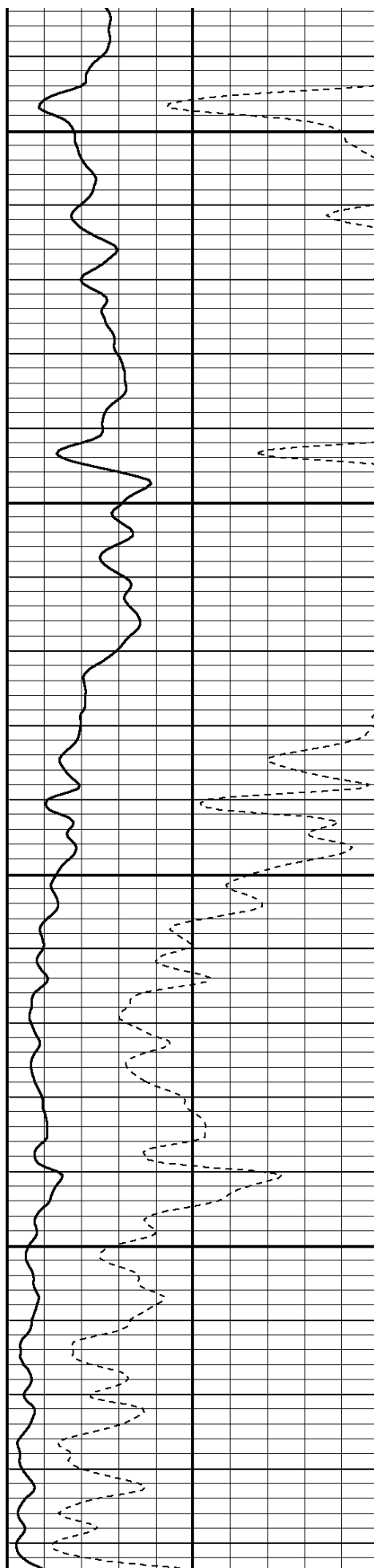
9800

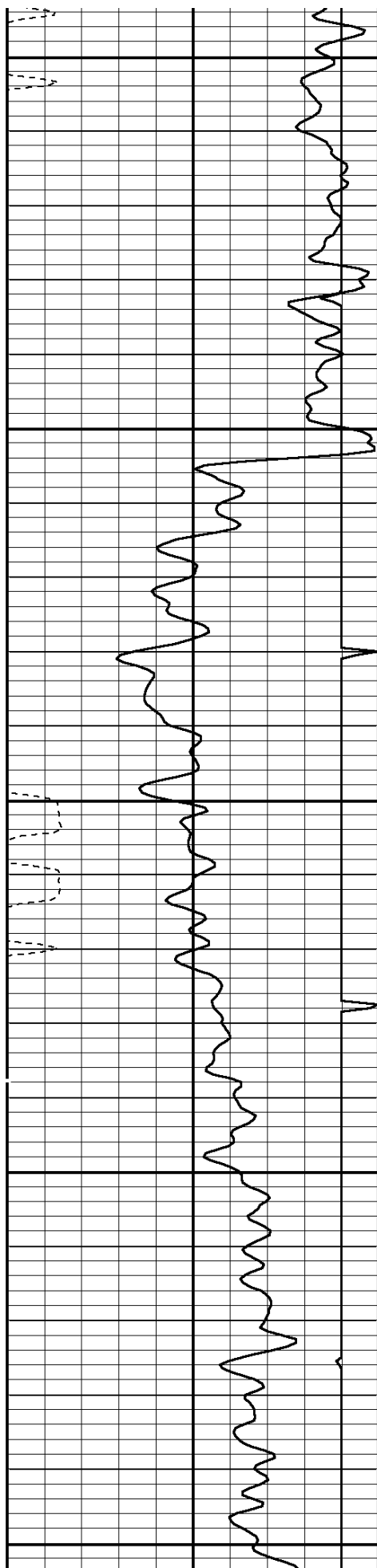




9900


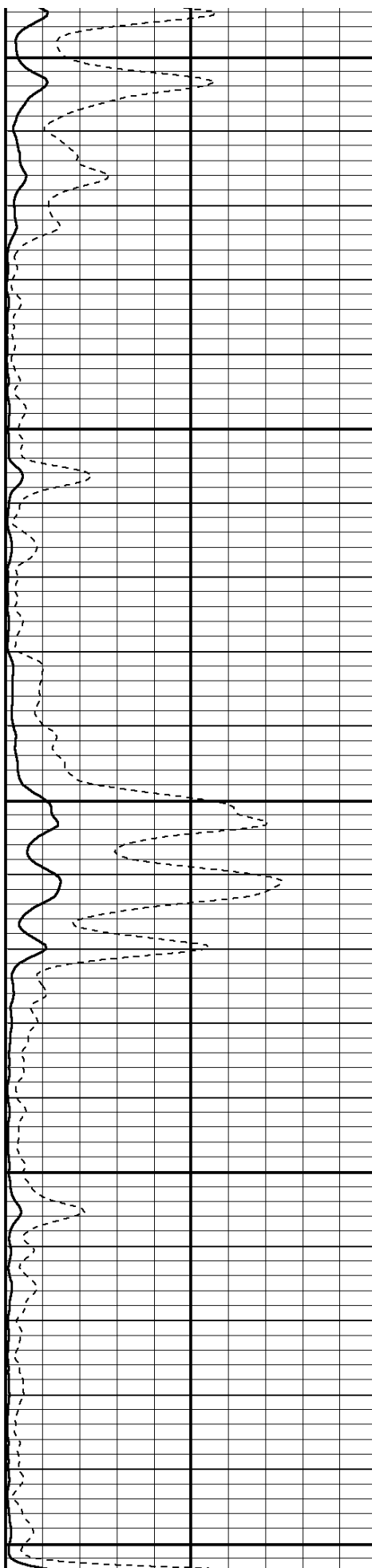
10000





10100


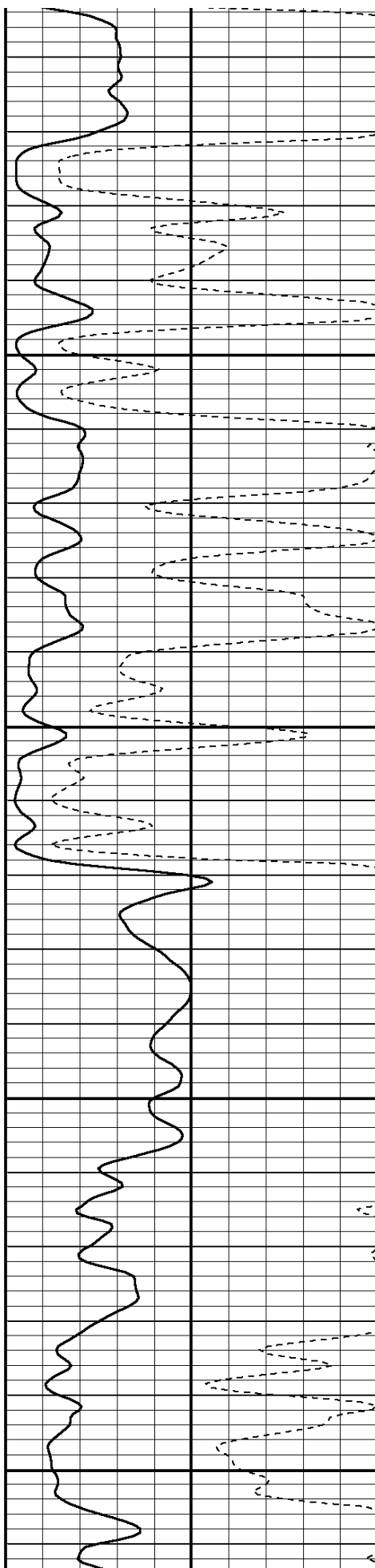
10200

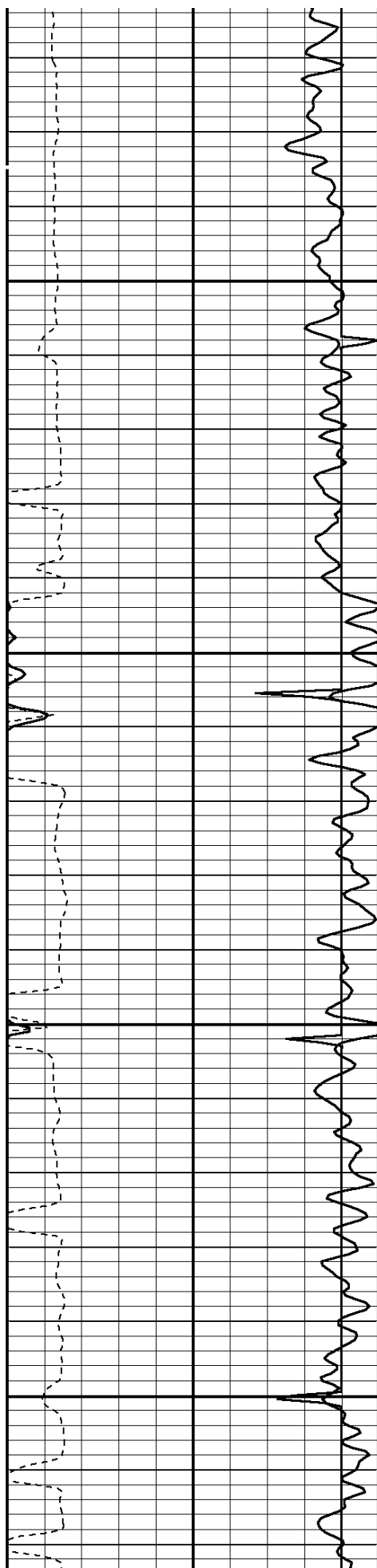




10300

10400




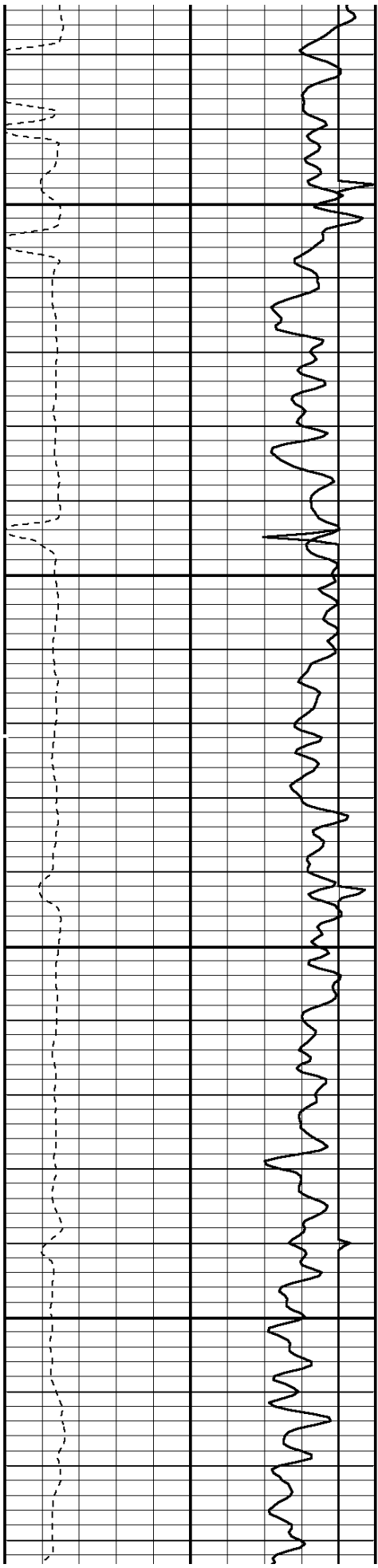


10500




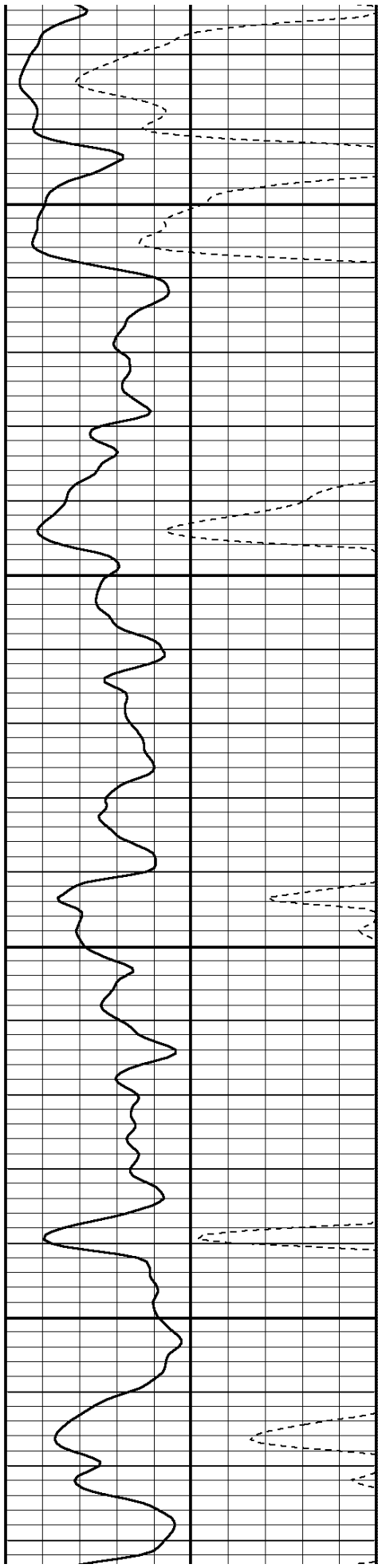
10600

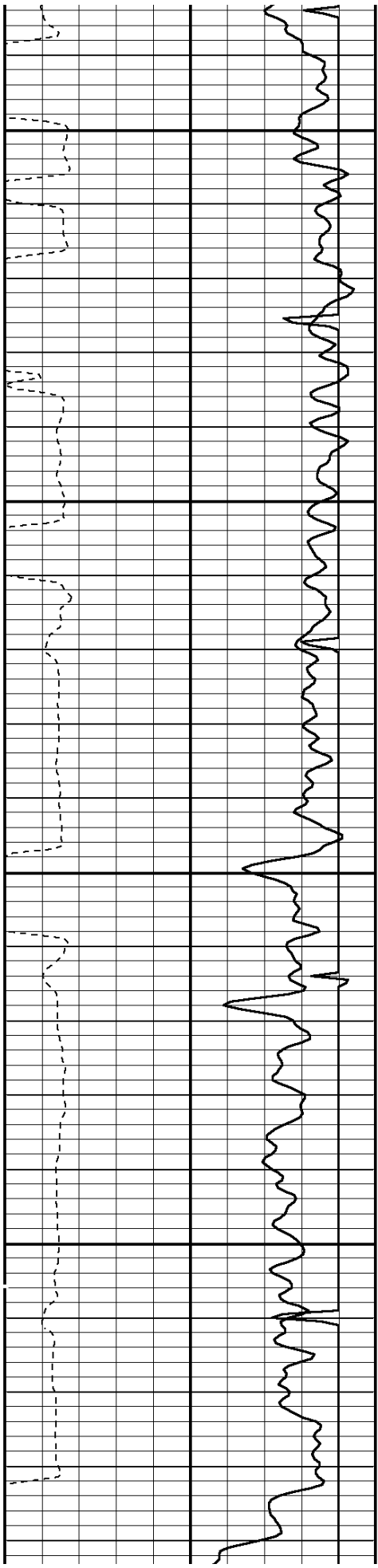




10700


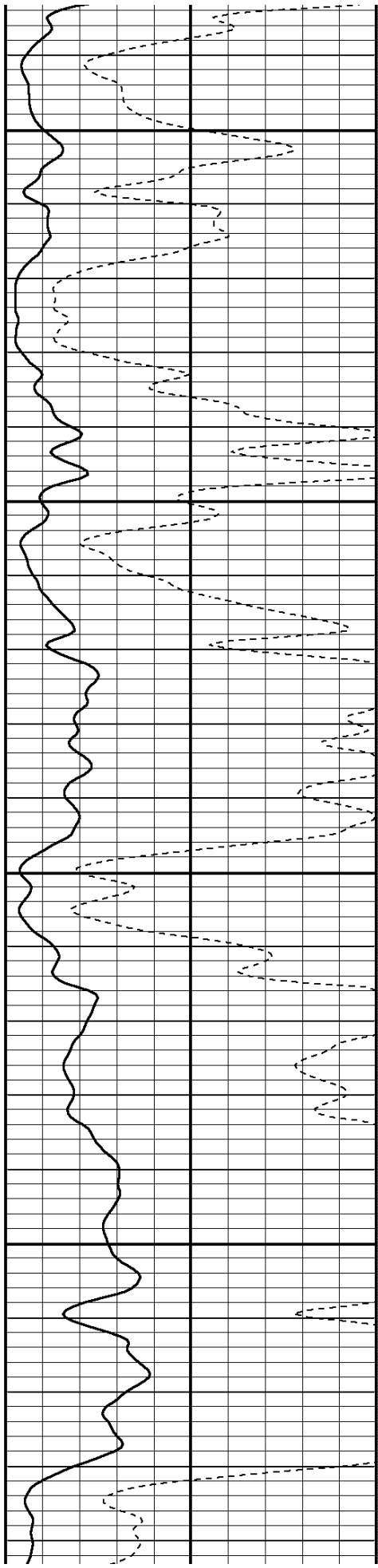
10800

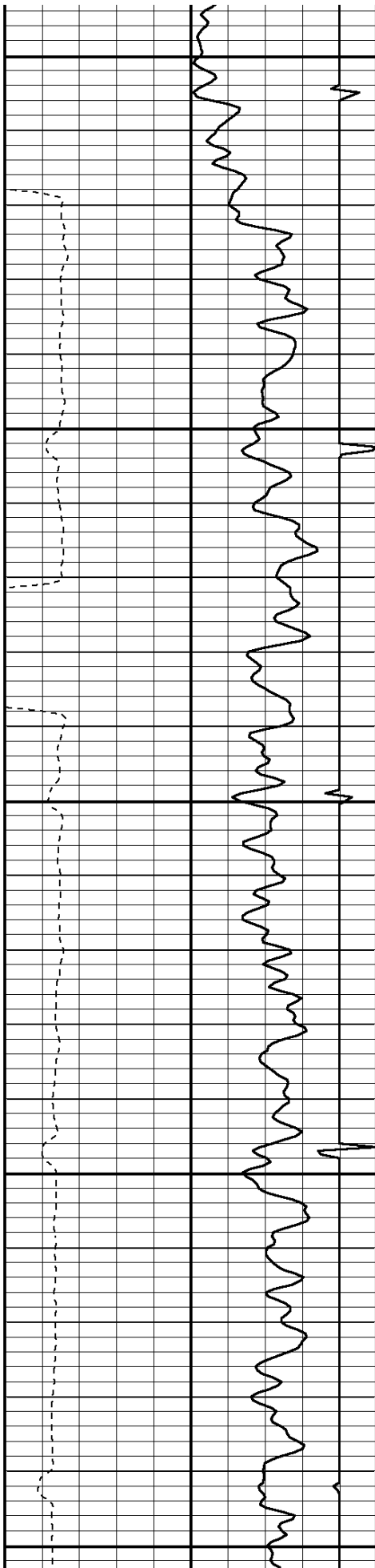




10900

11000


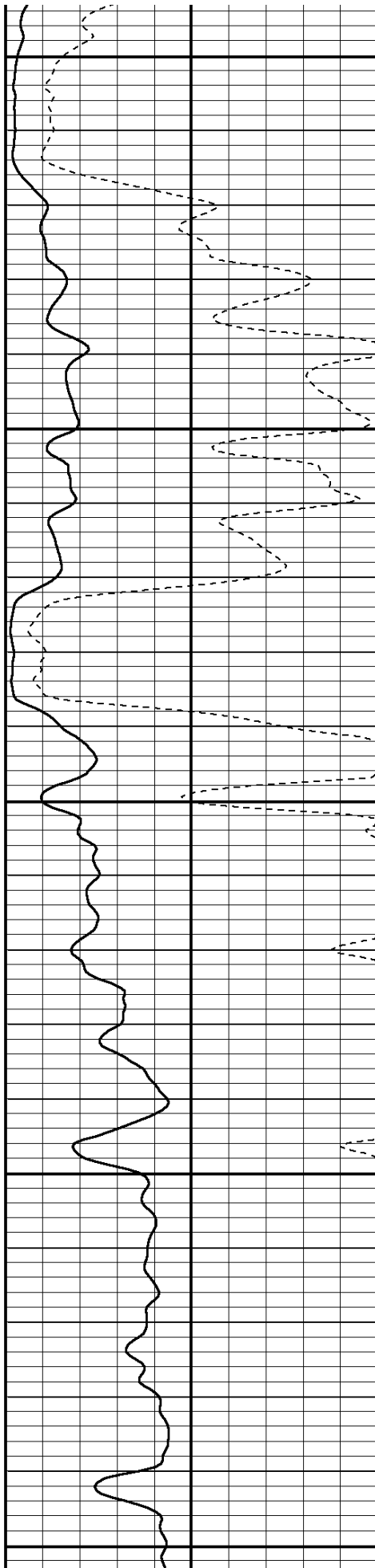


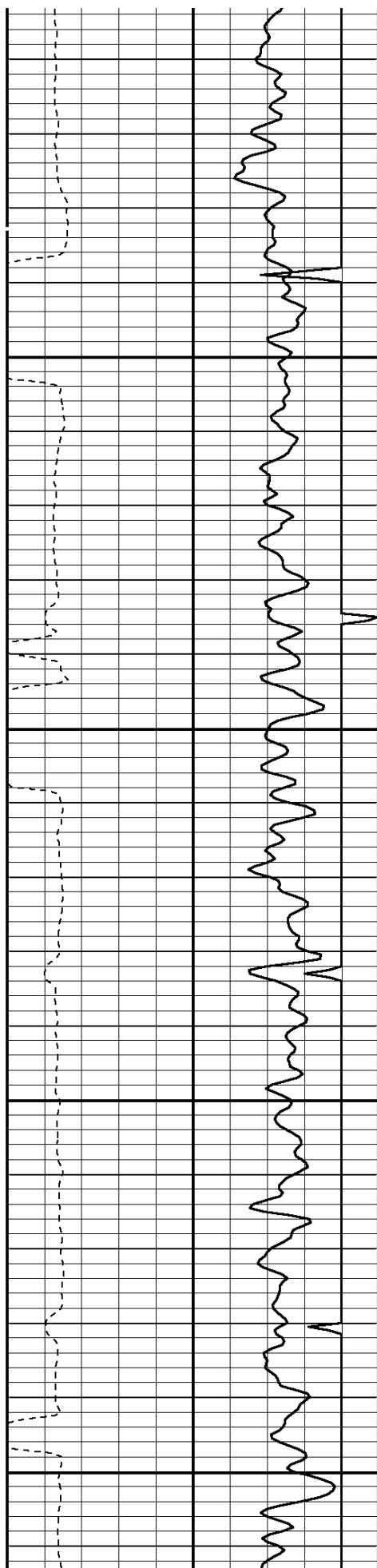


11100

11200


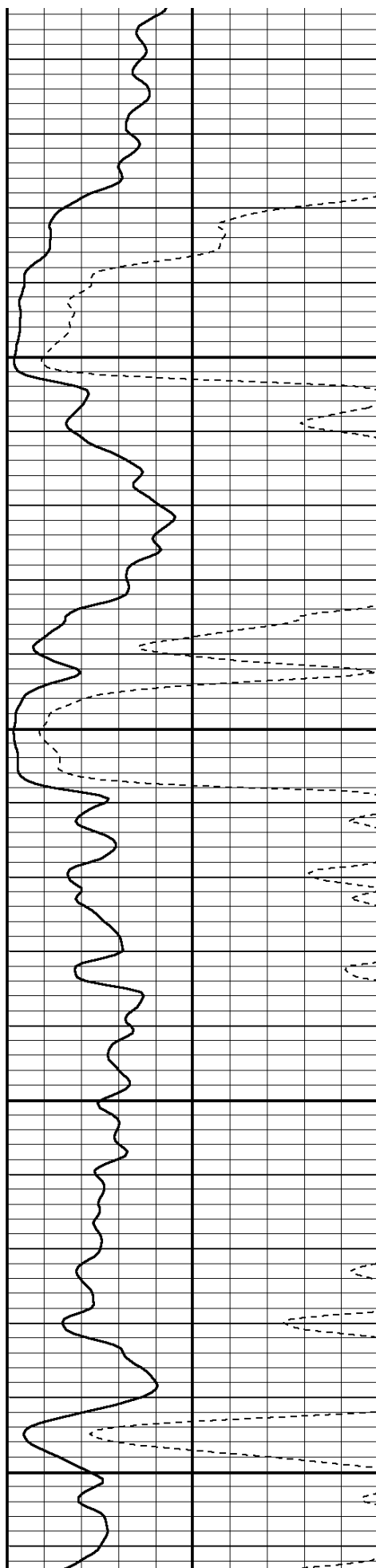
11300

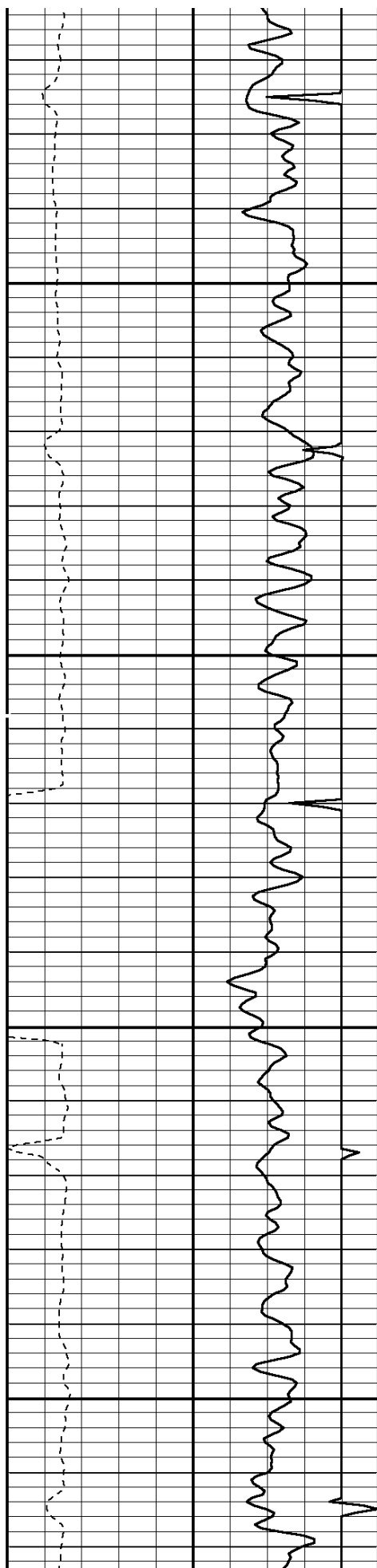




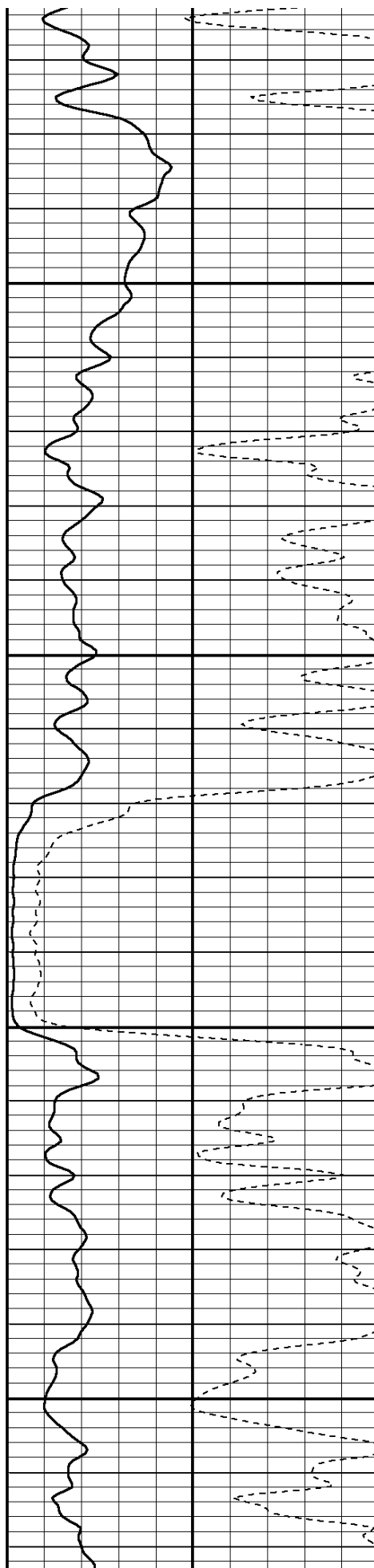
11400

11500




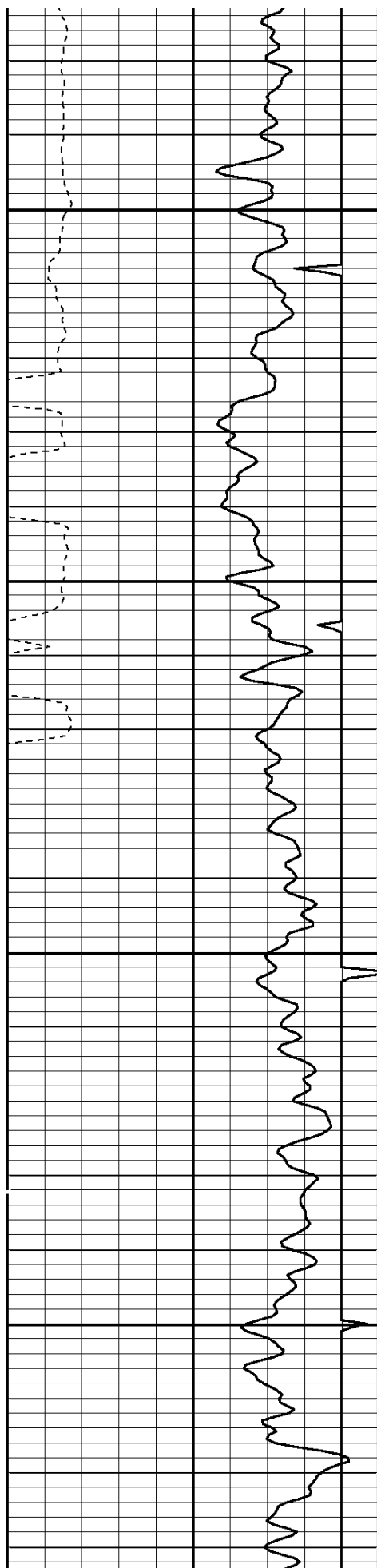


11600



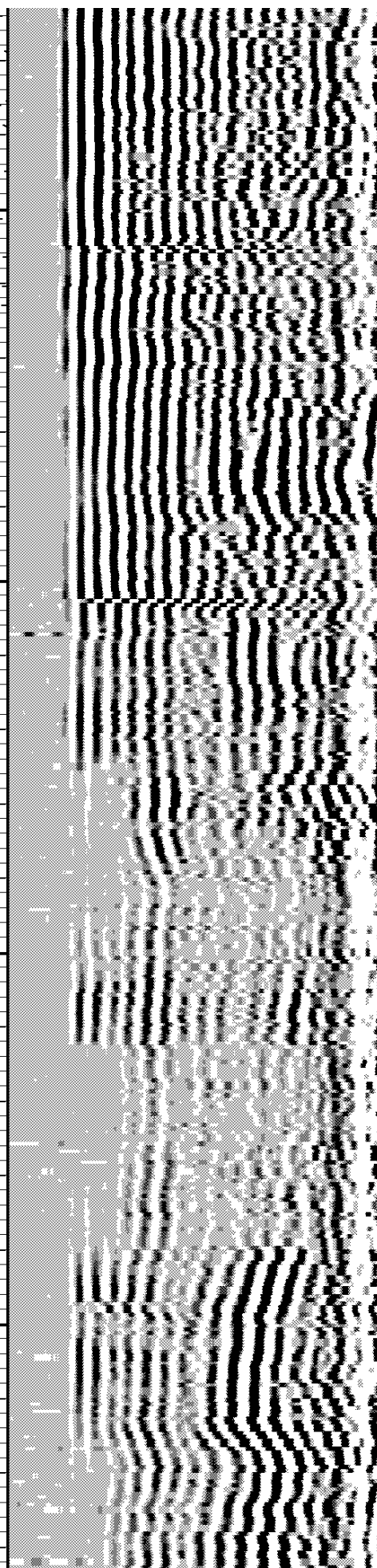
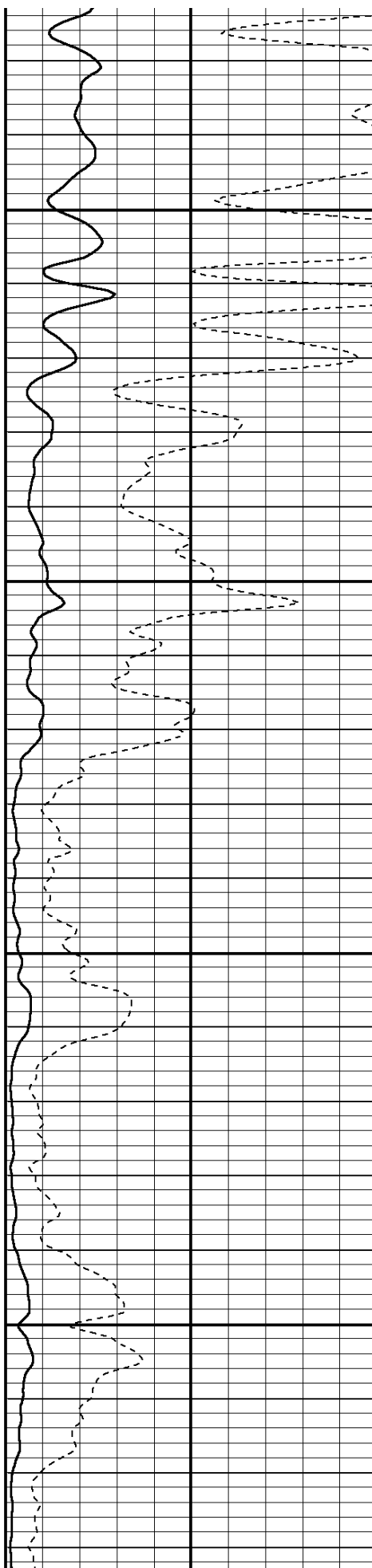
11700

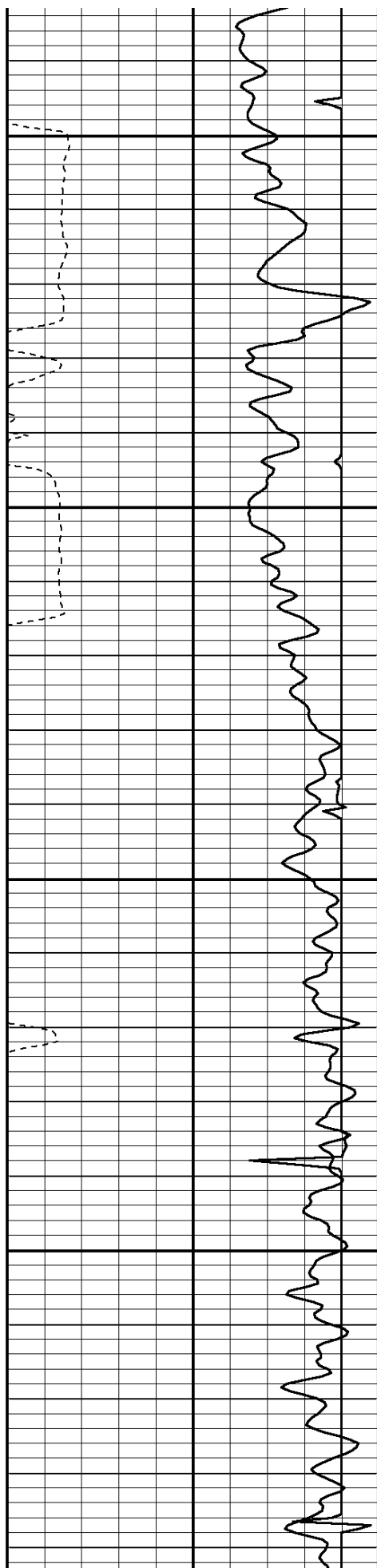




11800


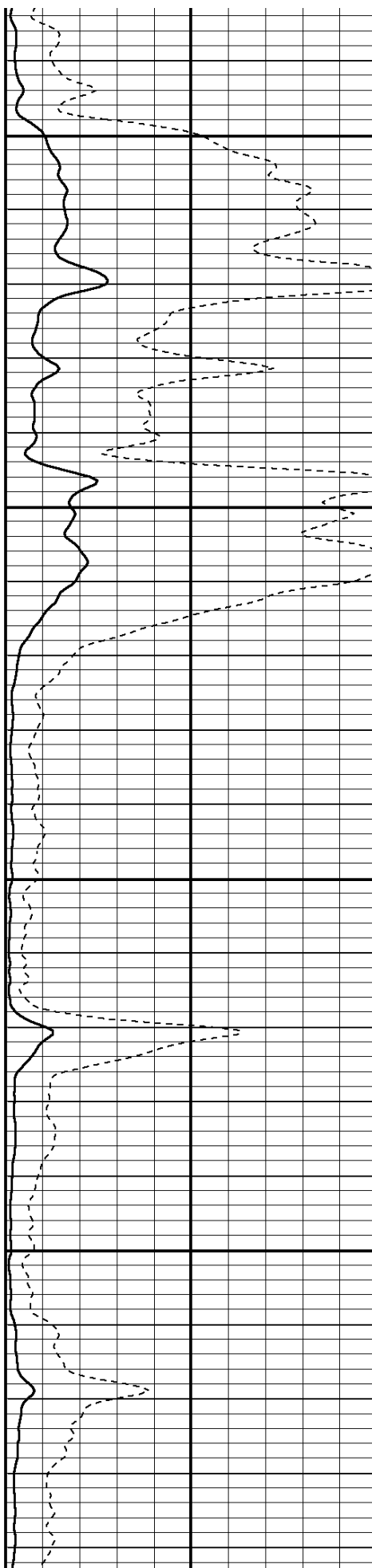
11900

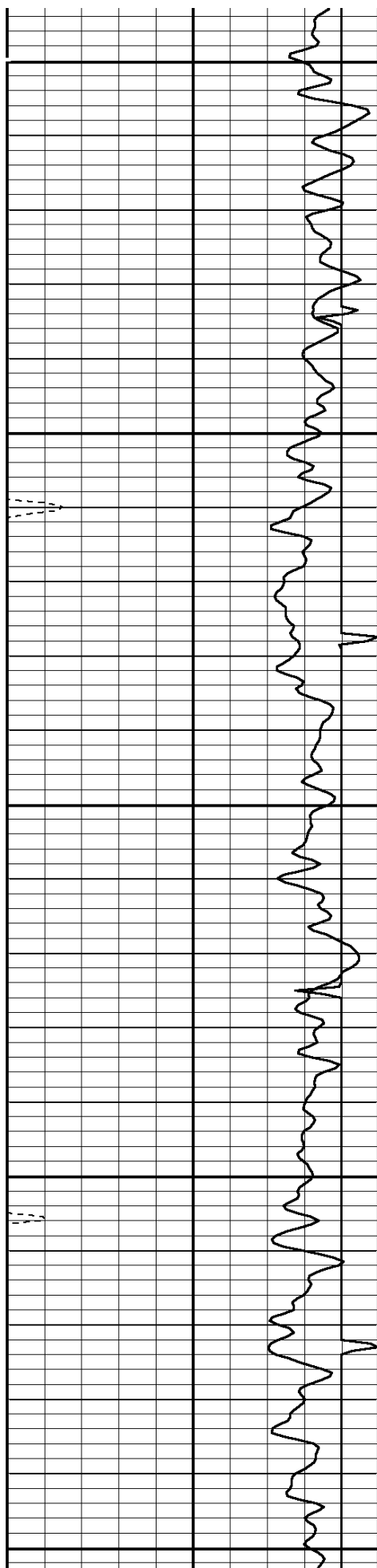




12000



12100

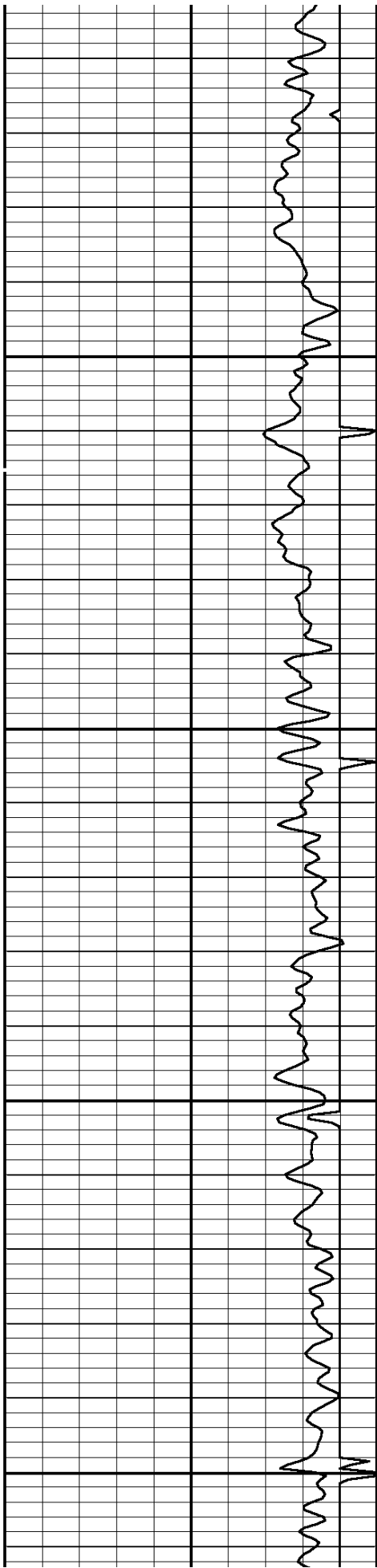




12200


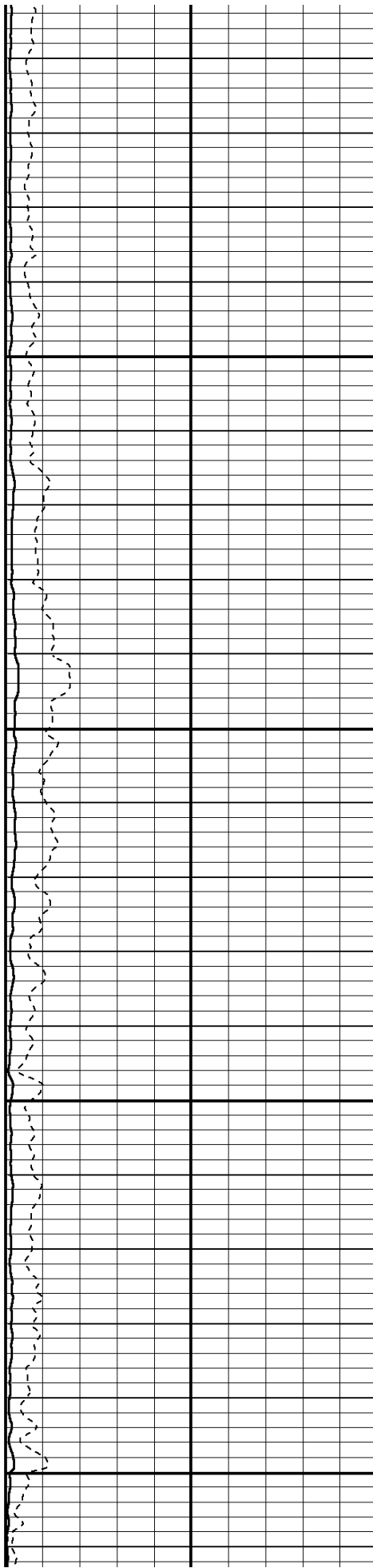
12300

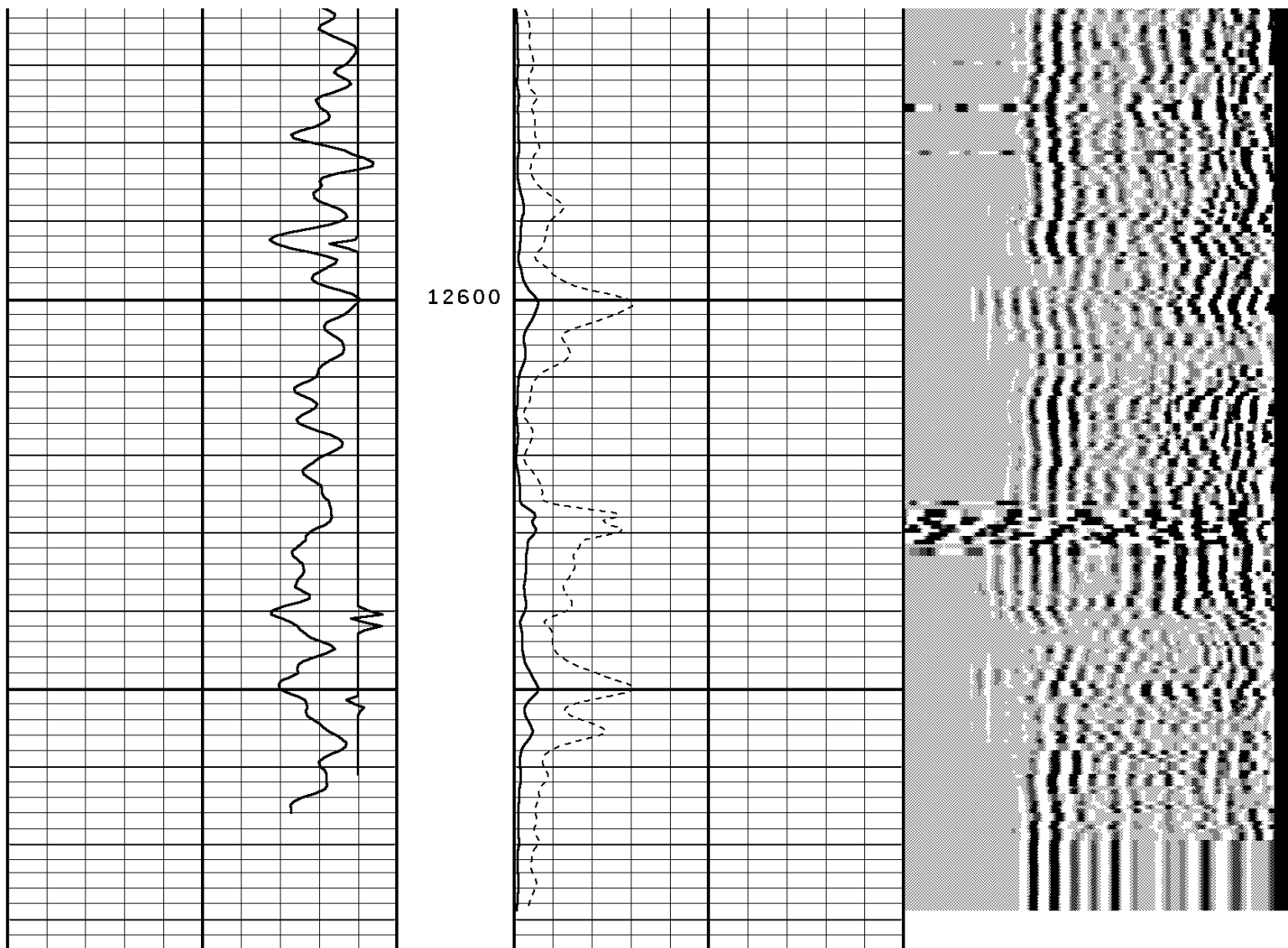




12400

12500





			AMPLITUDE 3FT			VARIABLE DENSITY 5FT		
-2700	Millivolts	300	0	Millivolts	100	200	Microseconds	1200
GAMMA RAY			AMP X 5					
0	API	150	0	Millivolts	20			
TRAVEL TIME 3FT								
245	Microseconds	145						

START DEPTH: 12684.5	DIRECTION: UP	DATE: 03/28/2005	TIME: 08:41	MODE: TRACE PLAYBACK
98472 SBTMF				

MERGED PASS				
DEPTH SCALE: 5":100'			VERSION: 2004.10.07.739	

Cased Hole Cablehead

Weight	<u>2.2 lb</u>
Length	<u>1.0 ft</u>

Max. Diameter 1.4 in
Total Stack Weight 219.2 lb in air
Total Stack Length 27.83 ft

Slim Hole Centralizer

Weight 11.9 lb
Length 2.49 ft
Max. Diameter 2.7 in

Collar Locator

Weight 39.8 lb
Length 3.40 ft
Max. Diameter 2.7 in

Slim Hole Gamma Ray

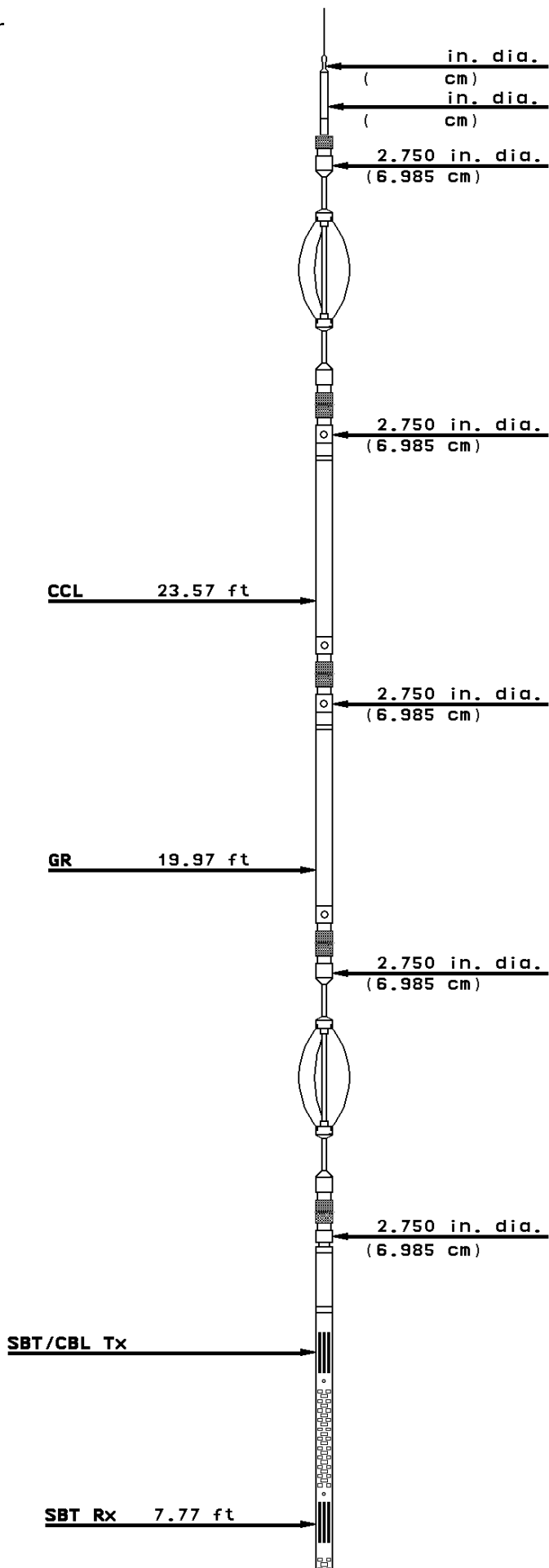
Weight 39.8 lb
Length 4.71 ft
Max. Diameter 2.7 in

Slim Hole Centralizer

Weight 23.8 lb
Length 3.08 ft
Max. Diameter 2.7 in

Sector Bond

Weight 89.8 lb
Length 10.32 ft
Max. Diameter 2.7 in



3' Rx 7.28 ft

5' Rx 6.28 ft

2.750 in. dia.
(6.985 cm)

Slim Hole Centralizer

Weight	11.9 lb
Length	2.82 ft
Max. Diameter	2.7 in

Tool Zero

COMPANY ENCANA OIL & GAS INC.

WELL CANARY 6601

FIELD WILDCAT

COUNTY RIO BLANCO STATE COLORADO

