

TOWNSHIP 3 NORTH, RANGE 67 WEST, 6TH P.M.

## SECTION 2: W2W2

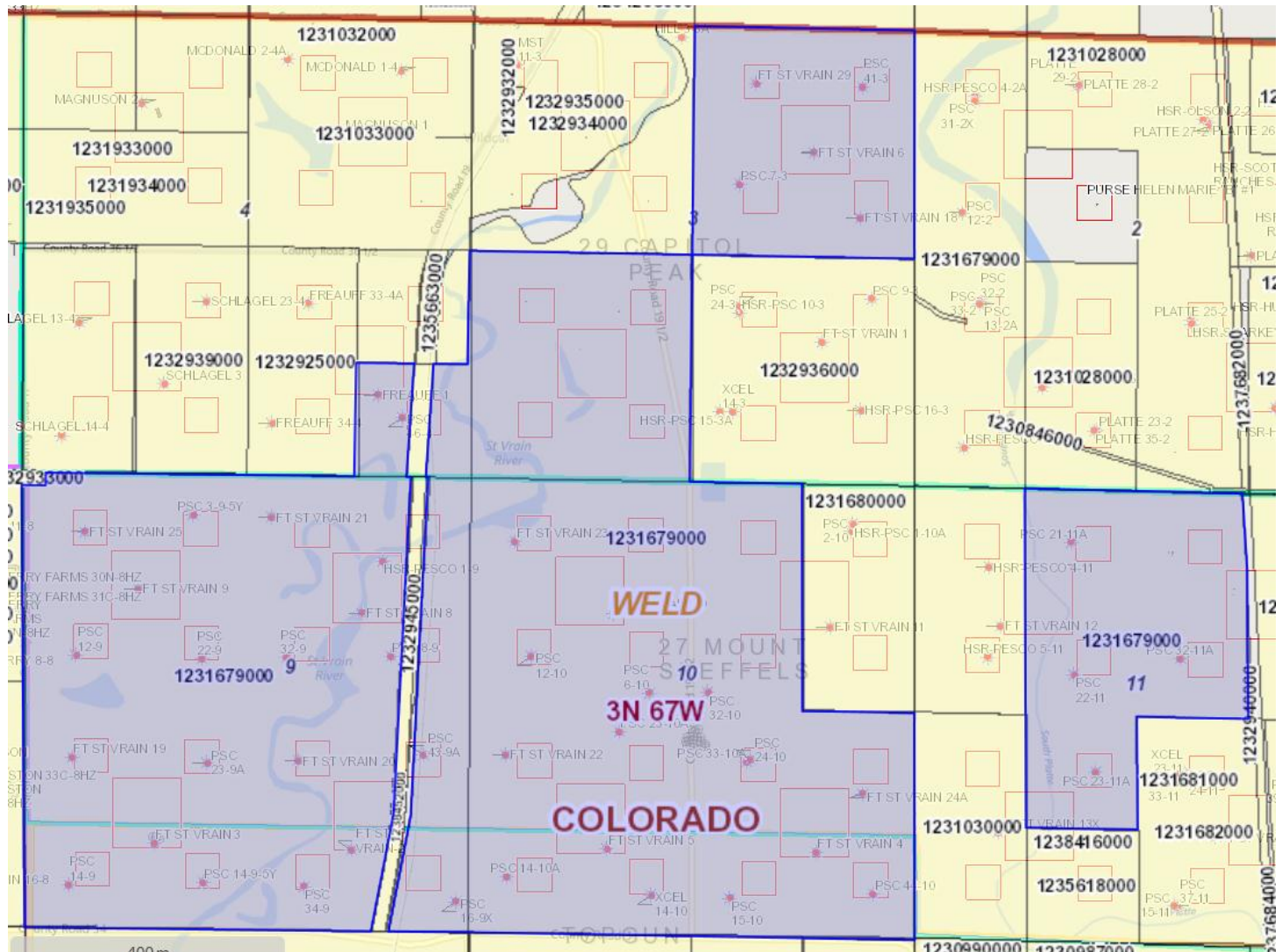
SECTION 3: NESW, THAT PART OF NW LYING SOUTH OF THE NORTH BANK OF THE ST. VRAIN RIVER

## SECTION 4: SESE

SECTION 9: ALL

SECTION 10: ALL

SECCION 11: W2NE, E2NW, NESW, SE4

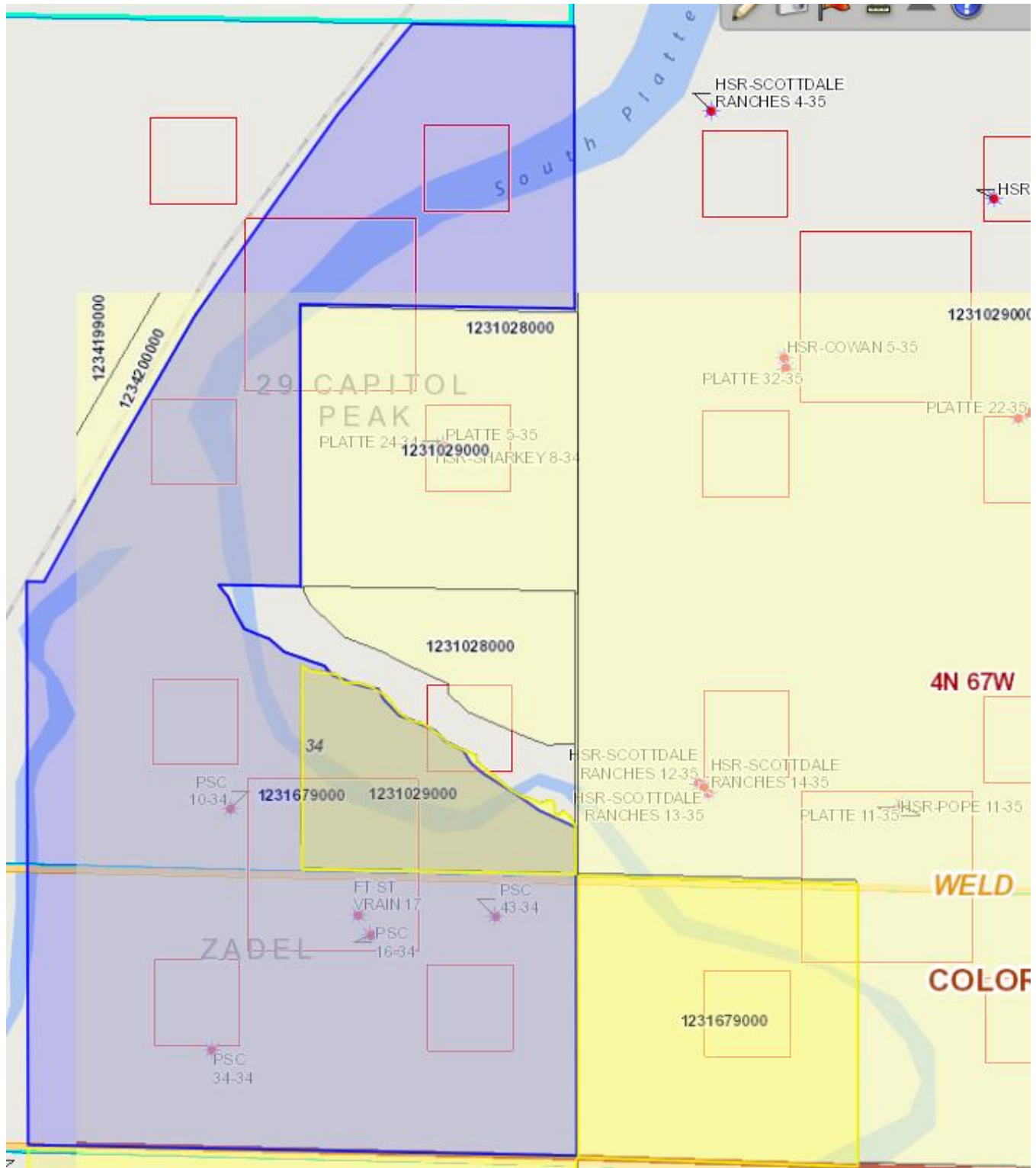


## LEASE MAP FOR VIPER PYRO STATE 16N2-10HZ (CONTINUED):

PAGE 2

TOWNSHIP 4 NORTH, RANGE 67 WEST, 6TH P.M.

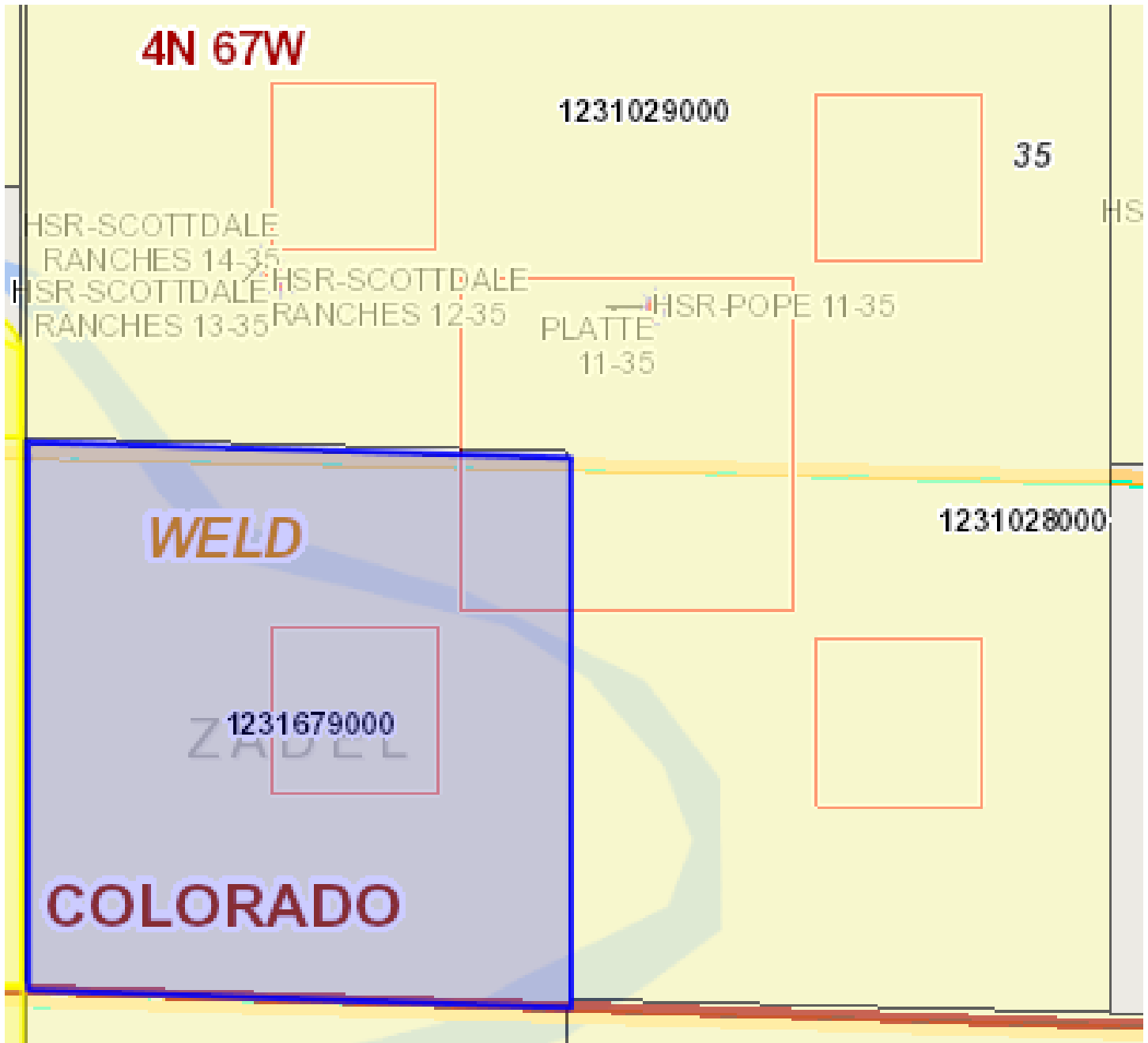
SECTION 34: NE4 EAST OF UPRR ROW EXCEPT SENE; SE4 EXCEPT THAT PORTION LYING NORTH OF ST. VRAIN RIVER



**LEASE MAP FOR VIPER PYRO STATE 16N2-10HZ (CONTINUED):**

**PAGE 3**

TOWNSHIP 4 NORTH, RANGE 67 WEST, 6TH P.M.  
SECTION 35: SWSW



Lease containing 2,508 acres, more or less