



March 28, 2014

Mr. Brandon Danforth  
Environmental Specialist  
WPX Energy Rocky Mountain LLC  
1058 County Road 215  
Parachute, Colorado 81635

**RE: Status Report: Baseline Water Quality Sampling – RGU 22-26-198 Drill Pad**

Dear Mr. Danforth,

Western Water & Land, Inc. (WWL) completed a hydrologic Water Source evaluation for the WPX Energy Rocky Mountain LLC (WPX) RGU 22-26-198 Drill Pad in accordance with Colorado Oil and Gas Conservation Commission (COGCC) Rule 609. Drill Pad RGU 22-26-198 is located in SE1/4, NW1/4, Section 26, Township 1 S, Range 98 W, 6<sup>th</sup> P.M. This status report addresses field revisions and the sampling location status as relevant to the original executed Baseline Water Quality Evaluation dated August 30, 2013.

The original evaluation considered all Water Sources as defined in Rule 609 within a 0.5-mile radius of the referenced drill pad. Water Sources located within a 0.5-mile radius of the RGU 22-26-198 Drill Pad are shown in Figure 1. Please see the original Baseline Water Quality Evaluation (August 30, 2013) for complete details on how the evaluation was conducted.

**Water Source Identification**

Water Sources as defined in Rule 609 include Colorado Division of Water Resources (DWR) registered water wells (water wells with existing valid well permits), permitted or adjudicated springs, and monitoring wells installed for baseline sampling and monitoring under COGCC Rules 318A.e(4), 608, or 609. Each Water Source identified within the 0.5-mile radius area is considered to be a potentially Available Water Source unless existing information suggests that the Water Source would not be suitable for the baseline water quality program. The original Baseline Water Quality Evaluation identified four potentially Available Water Sources located within 0.5 miles of the RGU 22-26-198 Drill Pad (see Figure 1). Well permits with the status “Permit issued; Completion status unknown” have been included as potentially Available Water Sources.

The identified potentially Available Water Sources are summarized as follows:

- Water Well Permit No. 41627-F: permit held by White River Nahcolite Minerals, LTD; property owned by Bureau of Land Management (BLM)
- Water Well Permit No. 36778-F: permit held by Natural Soda, Inc. C/O EHS Manager; property owned by BLM

- Water Well Permit No. 62280-F: permit held by Natural Soda, Inc.; property owned by BLM
- Water Well Permit No. 74491-F: permit held by Natural Soda, Inc.; property owned by BLM

### **Preferred Water Sources**

In accordance with Rule 609, all potentially Available Water Sources within a 0.5-mile radius of the drill pad are to be identified and up to a maximum of four sources must be included in the baseline and subsequent monitoring program. Each potentially Available Water Source identified was evaluated based on WWL's hydrologic knowledge of the region, general hydrologic rationale, and in accordance with the guidelines specified in Rule 609 to identify the preferred sources for the baseline program. Since only four potentially Available Water Sources were identified they are considered to be preferred Water Sources. The preferred potentially Available Water Sources are as follows:

- Water Well Permit No. 41627-F
- Water Well Permit No. 36778-F
- Water Well Permit No. 62280-F
- Water Well Permit No. 74491-F

Preferred Water Sources are incorporated into the baseline water quality monitoring program provided the structures exist, and the structure owner, or land owner if the structure owner is not known, grants approval to sample the source and inspection of the structure confirms that a representative sample can be obtained from the structure.

### **Access Request**

All attempts requesting permission to sample potentially Available Water Sources from the well permit holders and from the property owners are recorded in the Correspondence Log below. Access request letters, certified mailing receipts, mailings that were returned to sender, mailed responses, and email correspondence are included in Attachment A.

No access was granted to sample the Preferred Water Sources and the Preferred Water Sources were the only water sources identified within the 0.5 mile radius of Drill Pad RGU 22-26-198.

<b>Correspondence Log: RGU 22-26-198</b>				
<b>Contact Attempt Date</b>	<b>Contact Name</b>	<b>Contact Method</b>	<b>Responsible Person</b>	<b>Results</b>
9/5/2013	Natural Soda, Inc.	Certified Mail: Access Request Letter	NWS	No response received after 30 days
9/5/2013	Natural Soda, Inc. C/O EHS Manager	Certified Mail: Access Request Letter	NWS	No response received after 30 days

Correspondence Log: RGU 22-26-198 (cont'd)				
9/5/2013	White River Nahcolite Minerals, LTD	Certified Mail: Access Request Letter	NWS	Returned to Sender
9/5/2013	White River Nahcolite Minerals, LTD	Certified Mail: Access Request Letter	NWS	Returned to Sender

### Field Results

No baseline water quality sampling was conducted for Drill Pad RGU 22-26-198 because access was not granted to the identified Potential Available Water Sources.

Each identified potentially Available Water Source and its monitoring status is as follows:

- Water Well Permit No. 41627-F: permit held by White River Nahcolite Minerals, LTD; property owned by Bureau of Land Management (BLM)
  - Access was not granted to sample this water source
- Water Well Permit No. 36778-F: permit held by Natural Soda, Inc. C/O EHS Manager; property owned by BLM
  - Access was not granted to sample this water source
- Water Well Permit No. 62280-F: permit held by Natural Soda, Inc.; property owned by BLM
  - Access was not granted to sample this water source
- Water Well Permit No. 74491-F: permit held by Natural Soda, Inc.; property owned by BLM
  - Access was not granted to sample this water source

If you have any questions or concerns, please contact me at (970) 242-0170.

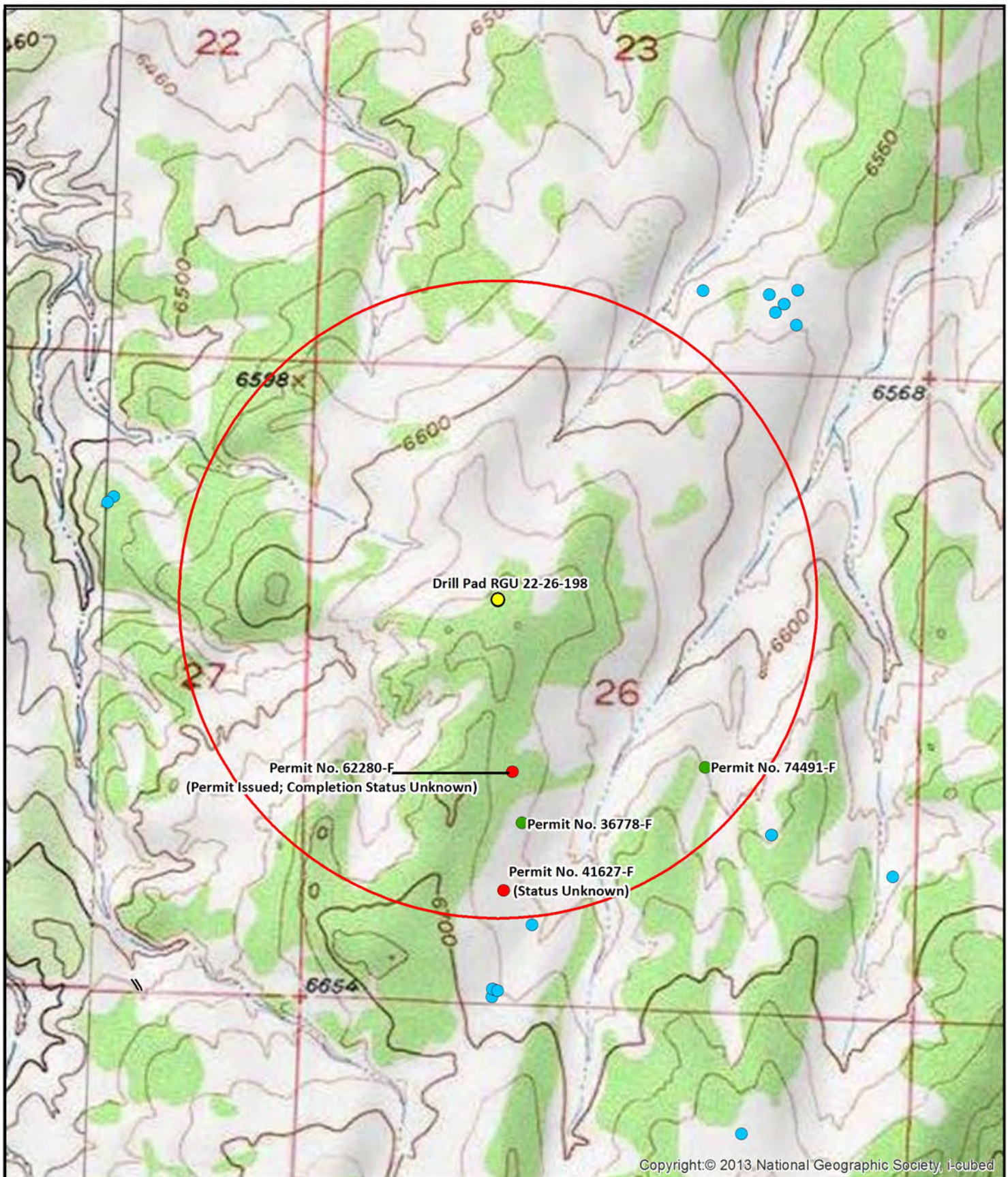
Sincerely,



Bruce D. Smith  
Principal Hydrogeologist  
WESTERN WATER & LAND, INC.

Attachments





Copyright:© 2013, National Geographic Society, i-cubed

#### Legend

- Decree
- Drill Pad RGU 22-26-198
- Constructed well
- Outside sources
- No permit or not completed
- 0.5-Mile Radius Evaluation Area




Feet  
990 495 0 990  
1:13,000

**Figure 1: Drill Pad Location RGU 22-26-198  
0.5 Mile Radius Water Source Evaluation  
SE1/4, NW1/4, S26, T1S, R98W, 6 PM**

Rio Blanco County, Colorado

WPX Energy Rocky Mountain LLC

Basemap Source: Esri ArcGIS Online



Western Water & Land, Inc.  
Applications in Earth Science

**Attachment A**

**Access Request Documentation**



September 5, 2013

Natural Soda, Inc.  
3200 CR 31  
Rifle, CO 81650

RE: **Baseline Groundwater Monitoring Program**

To whom it may concern:

Under Colorado Oil and Gas Conservation Commission (COGCC) Rule 609, all oil and gas operators are required to conduct baseline groundwater sampling and monitoring within one-half mile of a well pad containing new production well(s) or injection well(s). The rule was promulgated to gather baseline water quality data prior to oil and gas development occurring within a particular area and to gather additional water quality data after drilling and completion operations.

WPX Energy Rocky Mountain, LLC (WPX) is planning on constructing a well pad in the SE1/4, NW1/4, Section 26, Township 1S, Range 98W, 6th P.M. Our research of state databases indicates that there may be one or multiple permitted wells or springs located on your property that could qualify for baseline sampling and monitoring under Rule 609. If you do not have a well or spring on your property, or if you choose not to have your well or spring sampled for baseline water quality under Rule 609, please indicate so in the signature section at the end of this letter.

If you are willing to include your well or spring in the Baseline Groundwater Sampling and Monitoring Program, please complete the attached questionnaire prepared by WPX to evaluate the groundwater source(s). The questionnaire is intended to assist WPX in the assessment of the best potential baseline groundwater monitoring sites. Up to four groundwater sampling sites will be included in the baseline sampling and monitoring program within the one-half mile radius of the well pad. Sampling of these groundwater sites will occur three times; once within 12 months prior to drilling the first well on the pad, once between 6 and 12 months after completion of the last well on the pad, and once between 60 and 72 months after completion of the last well on the pad. Final water quality results of each sample will be provided to the well or spring owner and to COGCC.

Sampling sites may be registered water wells or permitted or adjudicated springs. Final selection of sampling sites may be partially dependent on the results of the attached questionnaire. Completing this questionnaire does not guarantee that your well or spring will be selected for the baseline sampling and monitoring program, and completion of the form is not required for consideration of your well or spring for the program. Completed questionnaires will be confidential except for information that is required to be reported to the state.

If you agree to have your well or spring become a monitoring site for the program, and said well or spring is selected for sampling and monitoring, water quality data results will be provided to you and to COGCC within 3 months of sample collection. Please note that COGCC will make the results public by posting the results on the agency's public database and that by signing below agreeing to have your well sampled, you are also providing WPX permission to provide the data results to COGCC and COGCC's public database.

Please sign and date the attached Acknowledgment form indicating your choice of participation in the program and return using the included pre-addressed envelope. If WPX does not receive this executed letter within 30 days from the date above, WPX will consider that you do not want to participate in the program. Please contact your WPX land representative at 970-285-9377 with any questions you may have. We appreciate your time and cooperation.



### **Baseline Groundwater Quality Monitoring Program Acknowledgment**

I \_\_\_\_\_ (print name), acknowledge that I have been contacted by WPX regarding the possible qualification of my well or spring as a Water Source for baseline groundwater sampling and monitoring under COGCC Rule 609. If I agree to have my well or spring water sampled for water quality parameters, I understand that the resulting data will be submitted to the COGCC and will be part of a public database. I understand that if my well or spring is selected as an Available Water Source, I will be contacted by WPX representatives to schedule sample collection. I understand that the baseline groundwater program involves three separate sampling events over a period of time.

I DO / DO NOT (circle one) want my well or spring to be monitored for baseline groundwater quality in accordance with Rule 609 of the COGCC regulations.

Signature: \_\_\_\_\_ Date: \_\_\_\_\_

Print Name: \_\_\_\_\_

Address: \_\_\_\_\_

\_\_\_\_\_

Phone: \_\_\_\_\_

[English](#)[Customer Service](#)[USPS Mobile](#)[Register / Sign In](#)

Search USPS.com or Track Packages

[Quick Tools](#)  
[Track](#)[Find](#)[Ship a Package](#)[Send Mail](#)[Manage Your Mail](#)[Shop](#)[Business Solutions](#)

[Find USPS Locations](#)  
[Buy Stamps](#)  
[Schedule a Pickup](#)  
[Calculate](#)  
[Look up your Code](#)  
[Hold Mail](#)  
[Change of Address](#)

## USPS Tracking™

[Customer Service >](#)

Have questions? We're here to help.

Tracking Number: 70123050000236558191

Expected Delivery Day: Friday, September 6, 2013

## Product &amp; Tracking Information

Postal Product:  
First-Class Mail®Features:  
Certified Mail™

## Available Actions

[Return Receipt Electronic](#)

DATE & TIME	STATUS OF ITEM	LOCATION
September 6, 2013, 10:09 am	Delivered	RIFLE, CO 81650
September 6, 2013, 8:39 am	Arrival at Unit	RIFLE, CO 81650
September 5, 2013, 6:03 pm	Dispatched to Sort Facility	GRAND JUNCTION, CO 81501
September 5, 2013, 12:30 pm	Acceptance	GRAND JUNCTION, CO 81501

RGU 22-26-198  
Access Request

## Track Another Package

What's your tracking (or receipt) number?

[Track It](#)

## LEGAL

[Privacy Policy >](#)  
[Terms of Use >](#)  
[FOIA >](#)  
[No FEAR Act EEO Data >](#)

## ON USPS.COM

[Government Services >](#)  
[Buy Stamps & Shop >](#)  
[Print a Label with Postage >](#)  
[Customer Service >](#)  
[Delivering Solutions to the Last Mile >](#)  
[Site Index >](#)



Copyright© 2014 USPS. All Rights Reserved.

U.S. Postal Service™  
**CERTIFIED MAIL™ RECEIPT**  
 (Domestic Mail Only; No Insurance Coverage Provided)

For delivery information visit our website at [www.usps.com](http://www.usps.com)

RIFLE CO 81650

Postage	\$	1.72	0501
Certified Fee		3.10	05
Return Receipt Fee (Endorsement Required)		1.25	
Restricted Delivery Fee (Endorsement Required)		0.00	
Total Postage & Fees	\$	6.07	

Postmark  
Here  
SEP 5 2013  
09/05/2013

7012 3050 0002 3655 8191

Sent To	Natural Soda, Inc
Street, Apt. No., or PO Box No.	3200 CR 31
City, State, ZIP+4	Rifle, CO 81650

PS Form 3800, August 2006 See Reverse for Instructions



Date: February 14, 2014

Bruce Smith:

The following is in response to your February 14, 2014 request for delivery information on your Certified Mail™ item number 70123050000236558191. The delivery record shows that this item was delivered on September 6, 2013 at 10:09 am in RIFLE, CO 81650. The scanned image of the recipient information is provided below.

Signature of Recipient :

ure  
Jessa Zimmerman  
sd  
Jessa Zimmerman

Address of Recipient :

ny  
ss  
3200 CR 31

Thank you for selecting the Postal Service for your mailing needs.

If you require additional assistance, please contact your local Post Office or postal representative.

Sincerely,  
United States Postal Service



September 5, 2013

Natural Soda, Inc.  
C/O EHS Manager  
3200 RBC 31  
Rifle, CO 81635

RE: **Baseline Groundwater Monitoring Program**

To whom it may concern:

Under Colorado Oil and Gas Conservation Commission (COGCC) Rule 609, all oil and gas operators are required to conduct baseline groundwater sampling and monitoring within one-half mile of a well pad containing new production well(s) or injection well(s). The rule was promulgated to gather baseline water quality data prior to oil and gas development occurring within a particular area and to gather additional water quality data after drilling and completion operations.

WPX Energy Rocky Mountain, LLC (WPX) is planning on constructing a well pad in the SE1/4, NW1/4, Section 26, Township 1S, Range 98W, 6th P.M. Our research of state databases indicates that there may be one or multiple permitted wells or springs located on your property that could qualify for baseline sampling and monitoring under Rule 609. If you do not have a well or spring on your property, or if you choose not to have your well or spring sampled for baseline water quality under Rule 609, please indicate so in the signature section at the end of this letter.

If you are willing to include your well or spring in the Baseline Groundwater Sampling and Monitoring Program, please complete the attached questionnaire prepared by WPX to evaluate the groundwater source(s). The questionnaire is intended to assist WPX in the assessment of the best potential baseline groundwater monitoring sites. Up to four groundwater sampling sites will be included in the baseline sampling and monitoring program within the one-half mile radius of the well pad. Sampling of these groundwater sites will occur three times; once within 12 months prior to drilling the first well on the pad, once between 6 and 12 months after completion of the last well on the pad, and once between 60 and 72 months after completion of the last well on the pad. Final water quality results of each sample will be provided to the well or spring owner and to COGCC.

Sampling sites may be registered water wells or permitted or adjudicated springs. Final selection of sampling sites may be partially dependent on the results of the attached questionnaire. Completing this questionnaire does not guarantee that your well or spring will be selected for the baseline sampling and monitoring program, and completion of the form is not required for consideration of your well or spring for the program. Completed questionnaires will be confidential except for information that is required to be reported to the state.

If you agree to have your well or spring become a monitoring site for the program, and said well or spring is selected for sampling and monitoring, water quality data results will be provided to you and to COGCC within 3 months of sample collection. Please note that COGCC will make the results public by posting the results on the agency's public database and that by signing below agreeing to have your well sampled, you are also providing WPX permission to provide the data results to COGCC and COGCC's public database.

Please sign and date the attached Acknowledgment form indicating your choice of participation in the program and return using the included pre-addressed envelope. If WPX does not receive this executed letter within 30 days from the date above, WPX will consider that you do not want to participate in the program. Please contact

your WPX land representative at 970-285-9377 with any questions you may have. We appreciate your time and cooperation.

### **Baseline Groundwater Quality Monitoring Program Acknowledgment**

I \_\_\_\_\_ (print name), acknowledge that I have been contacted by WPX regarding the possible qualification of my well or spring as a Water Source for baseline groundwater sampling and monitoring under COGCC Rule 609. If I agree to have my well or spring water sampled for water quality parameters, I understand that the resulting data will be submitted to the COGCC and will be part of a public database. I understand that if my well or spring is selected as an Available Water Source, I will be contacted by WPX representatives to schedule sample collection. I understand that the baseline groundwater program involves three separate sampling events over a period of time.

I DO / DO NOT (circle one) want my well or spring to be monitored for baseline groundwater quality in accordance with Rule 609 of the COGCC regulations.

Signature: \_\_\_\_\_ Date: \_\_\_\_\_

Print Name: \_\_\_\_\_

Address: \_\_\_\_\_

\_\_\_\_\_

Phone: \_\_\_\_\_

English

Customer Service

USPS Mobile

Register / Sign In



Search USPS.com or Track Packages

Quick Tools  
Track

Find

Ship a Package

Send Mail

Manage Your Mail

Shop

Business Solutions

Find USPS Locations  
Buy Stamps  
Schedule a Pickup  
Calculate Shipping Costs  
Look up a ZIP Code  
Hold Mail  
Change of Address

USPS Tracking™



Customer Service &gt;

Have questions? We're here to help.

Tracking Number: 70123050000236558207

Expected Delivery Day: Friday, September 6, 2013

## Product &amp; Tracking Information

Postal Product:  
First-Class Mail®

Features:  
Certified Mail™

Return Receipt Electronic

DATE & TIME	STATUS OF ITEM	LOCATION
September 6, 2013, 10:09 am	Delivered	RIFLE, CO 81650
September 6, 2013, 8:39 am	Arrival at Unit	RIFLE, CO 81650
September 5, 2013, 6:03 pm	Dispatched to Sort Facility	GRAND JUNCTION, CO 81501
September 5, 2013, 12:30 pm	Acceptance	GRAND JUNCTION, CO 81501

## Available Actions

RGU 22-26-198  
Access Request

## Track Another Package

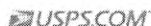
What's your tracking (or receipt) number?

## LEGAL

Privacy Policy >  
Terms of Use >  
FOIA >  
No FEAR Act EEO Data >

## ON USPS.COM

Government Services >  
Buy Stamps & Shop >  
Print a Label with Postage >  
Customer Service >  
Delivering Solutions to the Last Mile >  
Site Index >



Copyright© 2014 USPS. All Rights Reserved.

U.S. Postal Service™  
**CERTIFIED MAIL™ RECEIPT**  
(Domestic Mail Only; No Insurance Coverage Provided)

For delivery information visit our website at [www.usps.com](http://www.usps.com)

**OFFICIAL USE**

Postage	\$	1.72	0501
Certified Fee		3.10	05
Return Receipt Fee (Endorsement Required)		1.25	SEP 5 2013
Restricted Delivery Fee (Endorsement Required)		0.00	09/05/2013
Total Postage & Fees	\$	6.07	

Sent To: Natural Soda, Inc C/O EHS Manager  
Street, Apt. No., or PO Box No.: 3200 RBC 31  
City, State, ZIP+4: Rifle, CO 81650

PS Form 3800, August 2006 See Reverse for Instructions

Date: February 14, 2014

Bruce Smith:

The following is in response to your February 14, 2014 request for delivery information on your Certified Mail™ item number 70123050000236558207. The delivery record shows that this item was delivered on September 6, 2013 at 10:09 am in RIFLE, CO 81650. The scanned image of the recipient information is provided below.

Signature of Recipient :

ure  
Jessa Zimmerman  
sd  
Jessa Zimmerman

Address of Recipient :

ny  
ss  
3200 CR 31

Thank you for selecting the Postal Service for your mailing needs.

If you require additional assistance, please contact your local Post Office or postal representative.

Sincerely,  
United States Postal Service





September 5, 2013

White River Nahcolite Minerals, LTD  
3505 CR 83, P O Drawer 72  
Rifle, CO 81650

RE: **Baseline Groundwater Monitoring Program**

To whom it may concern:

Under Colorado Oil and Gas Conservation Commission (COGCC) Rule 609, all oil and gas operators are required to conduct baseline groundwater sampling and monitoring within one-half mile of a well pad containing new production well(s) or injection well(s). The rule was promulgated to gather baseline water quality data prior to oil and gas development occurring within a particular area and to gather additional water quality data after drilling and completion operations.

WPX Energy Rocky Mountain, LLC (WPX) is planning on constructing a well pad in the SE1/4, NW1/4, Section 26, Township 1S, Range 98W, 6th P.M. Our research of state databases indicates that there may be one or multiple permitted wells or springs located on your property that could qualify for baseline sampling and monitoring under Rule 609. If you do not have a well or spring on your property, or if you choose not to have your well or spring sampled for baseline water quality under Rule 609, please indicate so in the signature section at the end of this letter.

If you are willing to include your well or spring in the Baseline Groundwater Sampling and Monitoring Program, please complete the attached questionnaire prepared by WPX to evaluate the groundwater source(s). The questionnaire is intended to assist WPX in the assessment of the best potential baseline groundwater monitoring sites. Up to four groundwater sampling sites will be included in the baseline sampling and monitoring program within the one-half mile radius of the well pad. Sampling of these groundwater sites will occur three times; once within 12 months prior to drilling the first well on the pad, once between 6 and 12 months after completion of the last well on the pad, and once between 60 and 72 months after completion of the last well on the pad. Final water quality results of each sample will be provided to the well or spring owner and to COGCC.

Sampling sites may be registered water wells or permitted or adjudicated springs. Final selection of sampling sites may be partially dependent on the results of the attached questionnaire. Completing this questionnaire does not guarantee that your well or spring will be selected for the baseline sampling and monitoring program, and completion of the form is not required for consideration of your well or spring for the program. Completed questionnaires will be confidential except for information that is required to be reported to the state.

If you agree to have your well or spring become a monitoring site for the program, and said well or spring is selected for sampling and monitoring, water quality data results will be provided to you and to COGCC within 3 months of sample collection. Please note that COGCC will make the results public by posting the results on the agency's public database and that by signing below agreeing to have your well sampled, you are also providing WPX permission to provide the data results to COGCC and COGCC's public database.

Please sign and date the attached Acknowledgment form indicating your choice of participation in the program and return using the included pre-addressed envelope. If WPX does not receive this executed letter within 30 days from the date above, WPX will consider that you do not want to participate in the program. Please contact your WPX land representative at 970-285-9377 with any questions you may have. We appreciate your time and cooperation.

### **Baseline Groundwater Quality Monitoring Program Acknowledgment**

I \_\_\_\_\_ (print name), acknowledge that I have been contacted by WPX regarding the possible qualification of my well or spring as a Water Source for baseline groundwater sampling and monitoring under COGCC Rule 609. If I agree to have my well or spring water sampled for water quality parameters, I understand that the resulting data will be submitted to the COGCC and will be part of a public database. I understand that if my well or spring is selected as an Available Water Source, I will be contacted by WPX representatives to schedule sample collection. I understand that the baseline groundwater program involves three separate sampling events over a period of time.

I DO / DO NOT (circle one) want my well or spring to be monitored for baseline groundwater quality in accordance with Rule 609 of the COGCC regulations.

Signature: \_\_\_\_\_ Date: \_\_\_\_\_

Print Name: \_\_\_\_\_

Address: \_\_\_\_\_

\_\_\_\_\_

Phone: \_\_\_\_\_

English

Customer Service

USPS Mobile

Register / Sign In



Search USPS.com or Track Packages

Quick Tools  
Track

Find

Ship a Package

Send Mail

Manage Your Mail

Shop

Business Solutions

Find USPS Locations  
Buy Stamps  
Schedule a Pickup  
Cancel a Pickup  
Look up a Carrier Code  
Hold Mail  
Change of Address

USPS Tracking™



Customer Service &gt;

Have questions? We're here to help.

Tracking Number: 70123050000236558245

Expected Delivery Day: Friday, September 6, 2013

## Product &amp; Tracking Information

Postal Product:  
First-Class Mail®Features:  
Certified Mail™

Return Receipt Electronic

DATE & TIME	STATUS OF ITEM	LOCATION
September 13, 2013 , 11:03 am	Delivered	GRAND JUNCTION, CO 81506
September 11, 2013 , 5:14 pm	Processed at USPS Origin Sort Facility	DENVER, CO 80266
September 10, 2013	Depart USPS Sort Facility	DENVER, CO 80266
September 10, 2013 , 7:43 pm	Processed at USPS Origin Sort Facility	DENVER, CO 80266
September 6, 2013 , 4:14 pm	No Such Number	RIFLE, CO 81650
September 6, 2013 , 12:20 pm	Arrival at Unit	RIFLE, CO 81650
September 5, 2013 , 6:03 pm	Dispatched to Sort Facility	GRAND JUNCTION, CO 81501
September 5, 2013 , 12:30 pm	Acceptance	GRAND JUNCTION, CO 81501

RGU 22-26-198  
Access Request

## Track Another Package

What's your tracking (or receipt) number?

## LEGAL

Privacy Policy >  
Terms of Use >  
FOIA >  
No FEAR Act EEO Data >

## ON USPS.COM

Government Services >  
Buy Stamps & Shop >  
Print a Label with Postage >  
Customer Service >  
Delivering Solutions to the Last M  
Site Index >



Copyright© 2014 USPS. All Rights Reserved.

U.S. Postal Service™  
**CERTIFIED MAIL™ RECEIPT**  
(Domestic Mail Only; No Insurance Coverage Provided)

For delivery information visit our website at [www.usps.com](http://www.usps.com)

RIFLE CO 81650

OFFICIAL USE

Postage	\$	\$1.72	0501
Certified Fee		\$3.10	05
Return Receipt Fee (Endorsement Required)		\$1.25	SEP 5 2013
Restricted Delivery Fee (Endorsement Required)		\$0.00	09/05/2013
Total Postage & Fees	\$	\$6.07	

Sent To  
White River Malcolite Minerals, LTD  
Street, Apt. No.  
or PO Box No. 3505 CR 83,  
City, State ZIP+4  
Rifle, CO 81650

PS Form 3800, August 2006

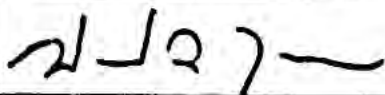
See Reverse for Instructions

Date: February 14, 2014

Bruce Smith:

The following is in response to your February 14, 2014 request for delivery information on your Certified Mail™ item number 70123050000236558245. The delivery record shows that this item was delivered on September 13, 2013 at 11:03 am in GRAND JUNCTION, CO 81506. The scanned image of the recipient information is provided below.

Signature of Recipient :

Delivery Section	
Signature	
Name	William C. Moore

Address of Recipient :

Address	743 Horizon Ct. # 330
---------	-----------------------

Thank you for selecting the Postal Service for your mailing needs.

If you require additional assistance, please contact your local Post Office or postal representative.


Sincerely,  
United States Postal Service



Western Water & Land, Inc.  
743 Horizon Ct. - Suites 330  
Grand Junction, CO 81506

PLACE STICKER AT TOP OF ENVELOPE TO THE RIGHT  
OF THE RETURN ADDRESS, FOLD AT DOTTED LINE

**CERTIFIED MAIL™**



7012 3050 0002 3655 8238

U.S. POSTAGE  
PAID  
GRAND JUNCTION, CO  
81501  
SEP 05, 13  
AMOUNT



**\$6.07**

00021981-05

1000

81650


White River Nahcolite Minerals, LTD  
3505 CR 83  
Rifle, CO 81650

NIXIE

816506039-1N

09/09/13

RETURN TO SENDER  
NO SUCH NUMBER  
UNABLE TO FORWARD  
RETURN TO SENDER





English

Customer Service

USPS Mobile

Register / Sign In



Search USPS.com or Track Packages

Quick Tools  
Track

Find

Ship a Package

Send Mail

Manage Your Mail

Shop

Business Solutions

Find USPS Locations  
Buy Stamps  
Schedule a Pickup  
Calculate Postage  
Look up Rate Codes  
Hold Mail  
Change of Address

# USPS Tracking™



Customer Service &gt;

Have questions? We're here to help.

Tracking Number: 70123050000236558252

Expected Delivery Day: Friday, September 6, 2013

## Product & Tracking Information

Postal Product:  
First-Class Mail®

Features:  
Certified Mail™

Return Receipt Electronic

DATE & TIME	STATUS OF ITEM	LOCATION
September 13, 2013 , 11:03 am	Delivered	GRAND JUNCTION, CO 81506
September 11, 2013 , 5:14 pm	Processed at USPS Origin Sort Facility	DENVER, CO 80266
September 10, 2013	Depart USPS Sort Facility	DENVER, CO 80266
September 10, 2013 , 7:43 pm	Processed at USPS Origin Sort Facility	DENVER, CO 80266
September 6, 2013 , 12:20 pm	Moved, Left no Address	RIFLE, CO 81650
September 6, 2013 , 12:20 pm	Arrival at Unit	RIFLE, CO 81650
September 5, 2013 , 6:03 pm	Dispatched to Sort Facility	GRAND JUNCTION, CO 81501
September 5, 2013 , 12:29 pm	Acceptance	GRAND JUNCTION, CO 81501

## Available Actions

RGU 22-26-178  
Access Request

## Track Another Package

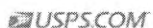
What's your tracking (or receipt) number?

### LEGAL

Privacy Policy >  
Terms of Use >  
FOIA >  
No FEAR Act EEO Data >

### ON USPS.COM

Government Services >  
Buy Stamps & Shop >  
Print a Label with Postage >  
Customer Service >  
Delivering Solutions to the Last Mile >  
Site Index >



Copyright© 2014 USPS. All Rights Reserved.

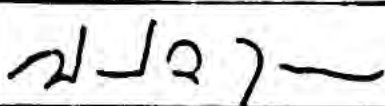
<b>U.S. Postal Service™</b> <b>CERTIFIED MAIL™ RECEIPT</b> (Domestic Mail Only; No Insurance Coverage Provided)	
For delivery information visit our website at <a href="http://www.usps.com">www.usps.com</a>	
RIFLE CO 81650	
OFFICIAL USE	
Postage	\$ 11.72
Certified Fee	\$ 3.10
Return Receipt Fee (Endorsement Required)	\$ 1.25
Restricted Delivery Fee (Endorsement Required)	\$ 0.00
Total Postage & Fees	\$ 16.07
Postmark Here SEP 5 2013 09/05/2013	
Sent To White River Natural Minerals, LTD Street, Apt. No. or PO Box No. 70 Drawer 72 City, State, ZIP+4 RIFLE CO 81650	
PS Form 3800, August 2006 See Reverse for Instructions	

Date: February 14, 2014

Bruce Smith:

The following is in response to your February 14, 2014 request for delivery information on your Certified Mail™ item number 70123050000236558252. The delivery record shows that this item was delivered on September 13, 2013 at 11:03 am in GRAND JUNCTION, CO 81506. The scanned image of the recipient information is provided below.

Signature of Recipient :

Delivery Section	
Signature	
Name	William C. Moore

Address of Recipient :

Address	743 Horizon Ct. # 330
---------	-----------------------

Thank you for selecting the Postal Service for your mailing needs.

If you require additional assistance, please contact your local Post Office or postal representative.

Sincerely,  
United States Postal Service






Western Water & Land, Inc.  
743 Horizon Ct. - Suites 330  
Grand Junction, CO 81506

PLACE STICKER AT TOP OF ENVELOPE TO THE RIGHT  
OF THE RETURN ADDRESS, FOLD AT DOTTED LINE


**CERTIFIED MAIL™**



7012 3050 0002 3655 8214



1000



81650

U.S. POSTAGE  
PAID  
GRAND JUNCTION, CO  
81501  
SEP 05, 13  
AMOUNT

**\$6.07**

00021981-05

White River Nahcolite Minerals, LTD  
PO Drawer 72  
Rifle, CO 81650

NIXIE

816506039-1N

09/09/13

RETURN TO SENDER  
UNABLE TO FORWARD  
UNABLE TO FORWARD  
RETURN TO SENDER

