Well Name: TR 42-21-597
Surface Location: TR 32-21-597 Pad
North American Datum 1983 , US State Plane 1983 , Colorado Central Zone
Ground Elevation: 8576.00

+N/-S	+E/-W	Northing	Easting	Latittude	Longitude	Slot
0.00	0.00	1656434.38042	2216177.05733	39.602753	-108.282194	A09

KELLY BUSHING @ 8602.00usft (Nabors 573 (26' RKB) mab)

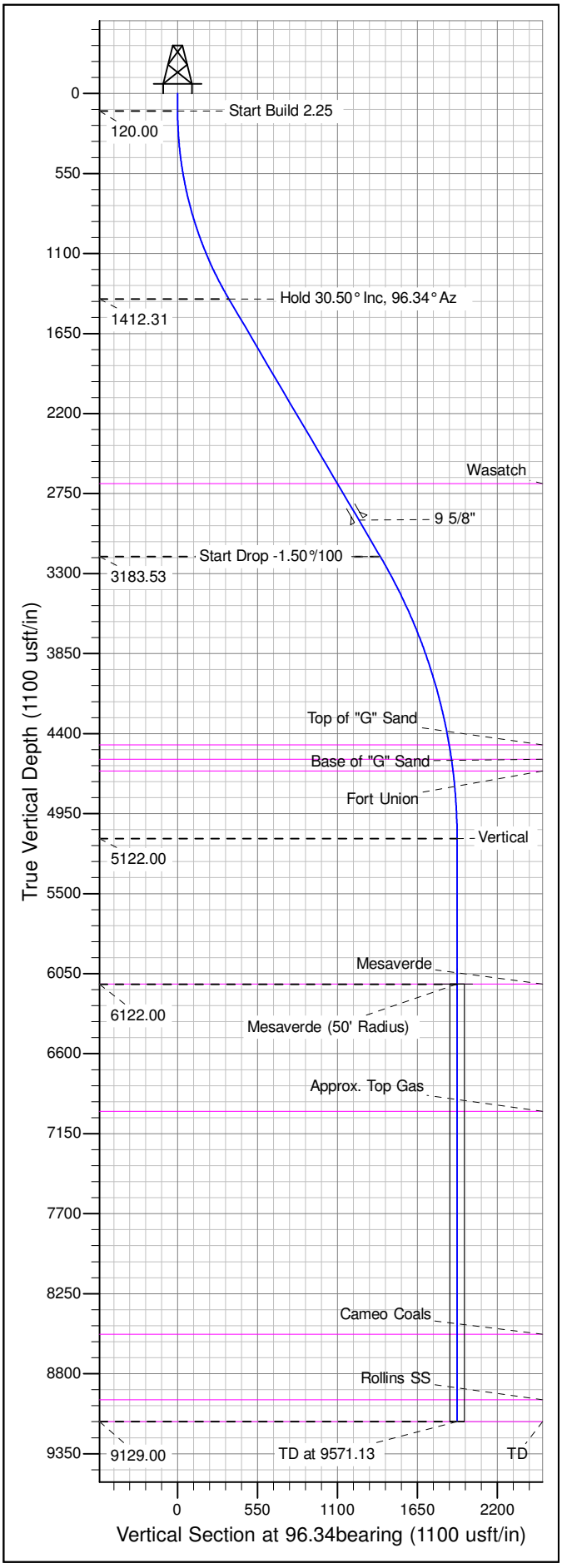

ANNOTATIONS

TVD	MD	Inc	Azi	+N/-S	+E/-W	VSect	Departure	Annotation
120.00	120.00	0.00	0.00	0.00	0.00	0.00	0.00	Start Build 2.25
1412.31	1475.41	30.50	96.34	-38.90	350.13	352.29	352.29	Hold 30.50° Inc, 96.34° Az
3183.53	3531.01	30.50	96.34	-154.08	1386.95	1395.48	1395.48	Start Drop -1.50°/100
5122.00	5564.13	0.00	0.00	-212.43	1912.14	1923.91	1923.91	Vertical
6122.00	6564.13	0.00	0.00	-212.43	1912.14	1923.91	1923.91	Mesaverde
9129.00	9571.13	0.00	0.00	-212.43	1912.14	1923.91	1923.91	TD at 9571.13

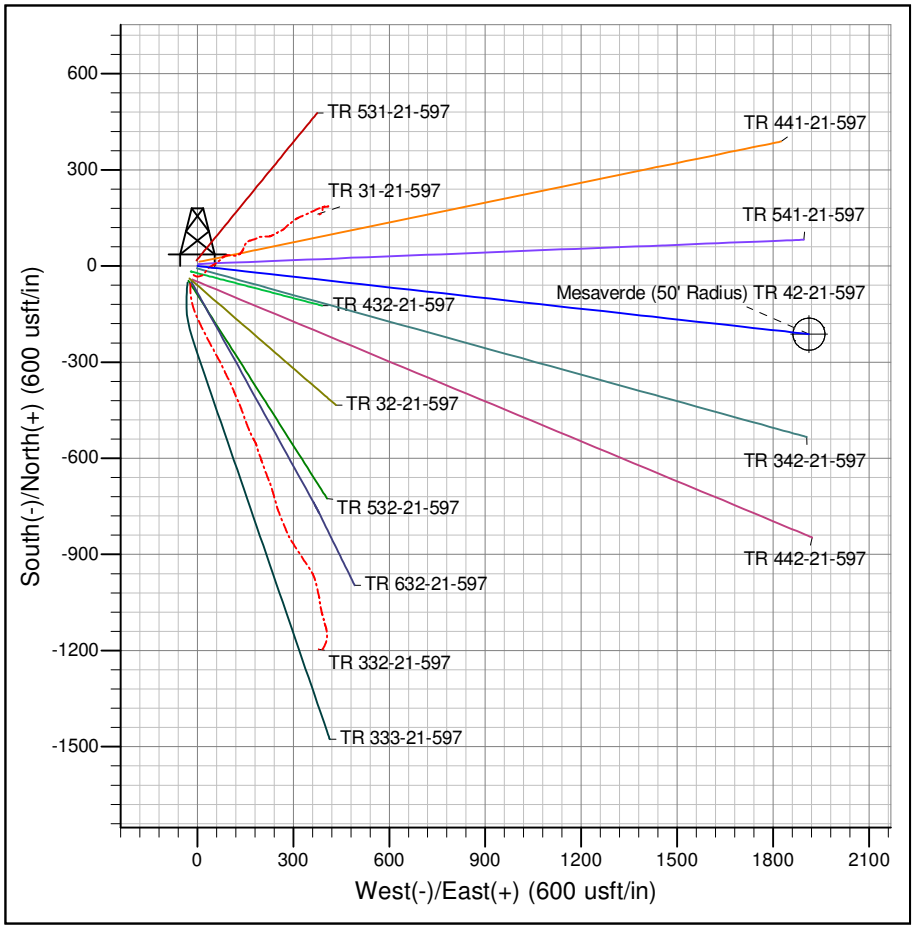

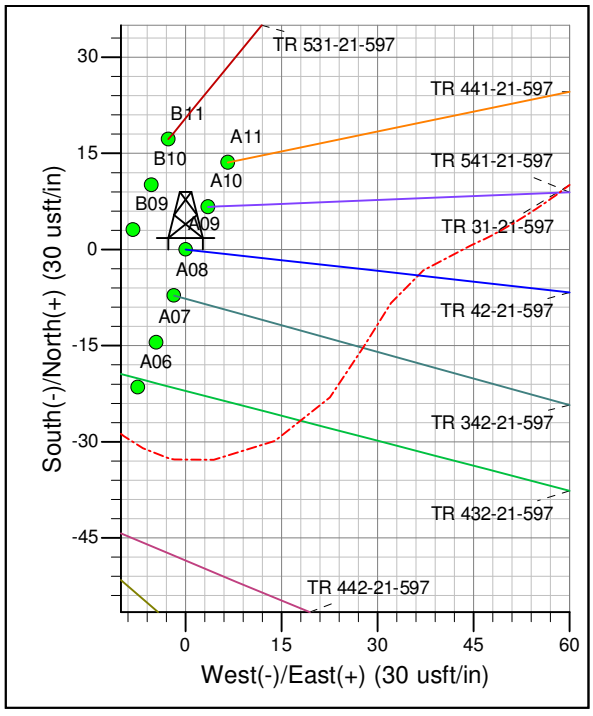

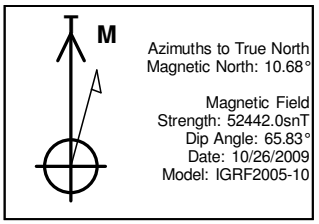

Project: TR 21-05S-097W
Site: TR 32-21-597 Pad
Well: TR 42-21-597
Plan #3 30Jul14 mab