






















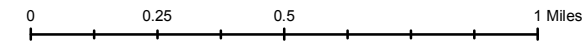


Legend

	Wolf 35-2613H		Canal Ditch
	1 Mile Radius From Facility		Connector
	USA Counties		Pipeline
	USA Townships		Stream/River
	USA Sections		Stream/River: Ephemeral
	Estuary		Stream/River: Intermittent
	Ice Mass		Stream/River: Perennial
	Lake/Pond		Underground Conduit
	Playa		Limited Access
	Reservoir		Highway
	Swamp/Marsh		Major Road
	Artificial Path		

Release Site Location Map
Wolf 35-2613H
Weld County, CO
SW1/4 of SW1/4 Sec. 35 T10N R59W
Latitude: 40.788114 Longitude: -103.952628
Review 0



Date: 12/10/2014



Whiting Oil and Gas Corporation
Coordinate System: NAD 1983 UTM Zone 13N
Source: NHD Waterbody and Flowline data