



Cathedral Energy Services  
1949 North Pyrite Road  
Casper, Wyoming 82604

**145058**

5":100' - MD

4/2/2014 9:04:30 AM

**CATHEDRAL**

**Oper. Company:** EnCana Oil & Gas (USA) Inc.

**Country:** U.S.A.

**State / Province:** Colorado

**County / Parish:** Weld

**Started:** 03/14/2014 12:00 AM

**API/UWI:** 05-123-37782

**Field:** Wattenburg (Niobrara)

**Well:** Vogl-McCoy 2G-5H-F267

**Rig:** Helmerich & Payne, Inc. 278

**Ended:** 03/28/2014 12:00 AM

Gamma Ray  
Section Plane: 180.00  
Magnetic North: 8.56  
Gamma Attenuation Factor: 2.07  
Gamma Averaging: 7%

### Personnel

**Day Hand:** A. Bertangnole

**Night Hand:** W. Odell

**Comp. Emp:** Charley Parker

Maximum Temperature: 239°F

### Location

**Latitude:** 40.166330

**Longitude:** -104.921110

**Elev. GL:** 4859

**Elev. DF:**

**Elev. KB:** 4889

Log and Survey Depths Relative to Kelly Bushing (KB) Depth

### Hole Data

Size	From	To
------	------	----

### Casing Data

Size	From	To
------	------	----

### Bit Sizes

Size	From	To
------	------	----

### Mud Data

Type	Weight	Density	Viscosity	Rm	Rmf	Rmc	From	To
------	--------	---------	-----------	----	-----	-----	------	----

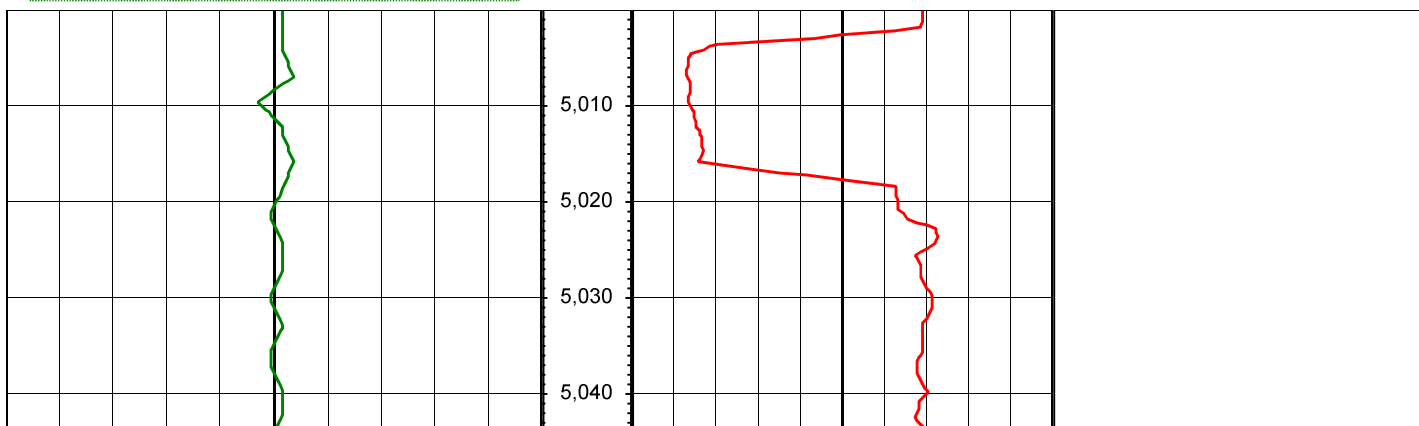
### Tool Run Data

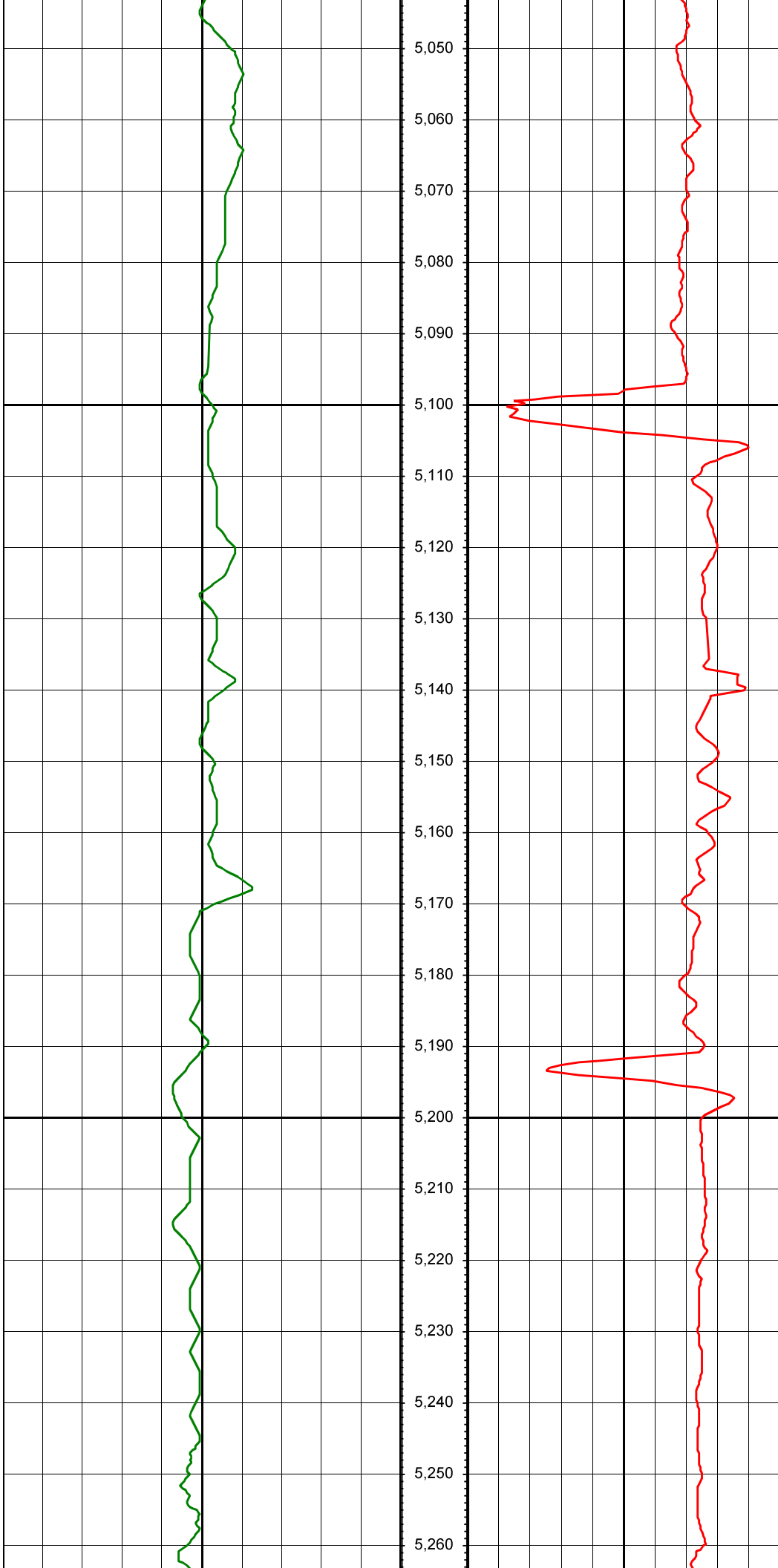
Serial Number	Gamma Offset	Resist. Offset	Start Time	Start Depth	End Time	End Depth
---------------	--------------	----------------	------------	-------------	----------	-----------

*All interpretations are opinions based on inferences from electrical or other measurements and we cannot and do not guarantee the accuracy or correctness of any interpretation, and we shall not except in the case of gross or willful negligence on our part, be liable or responsible for any loss, cost damages or expenses incurred or sustained by anyone resulting from an interpretation made by any of our officers, agents, or employees.*

0.00      Gamma Ray (API)      150.00      MD      0.00      ROP (FT/HR)      400.00      Surveys (MD/INC/AZ)

150.00      2      300.00      FT

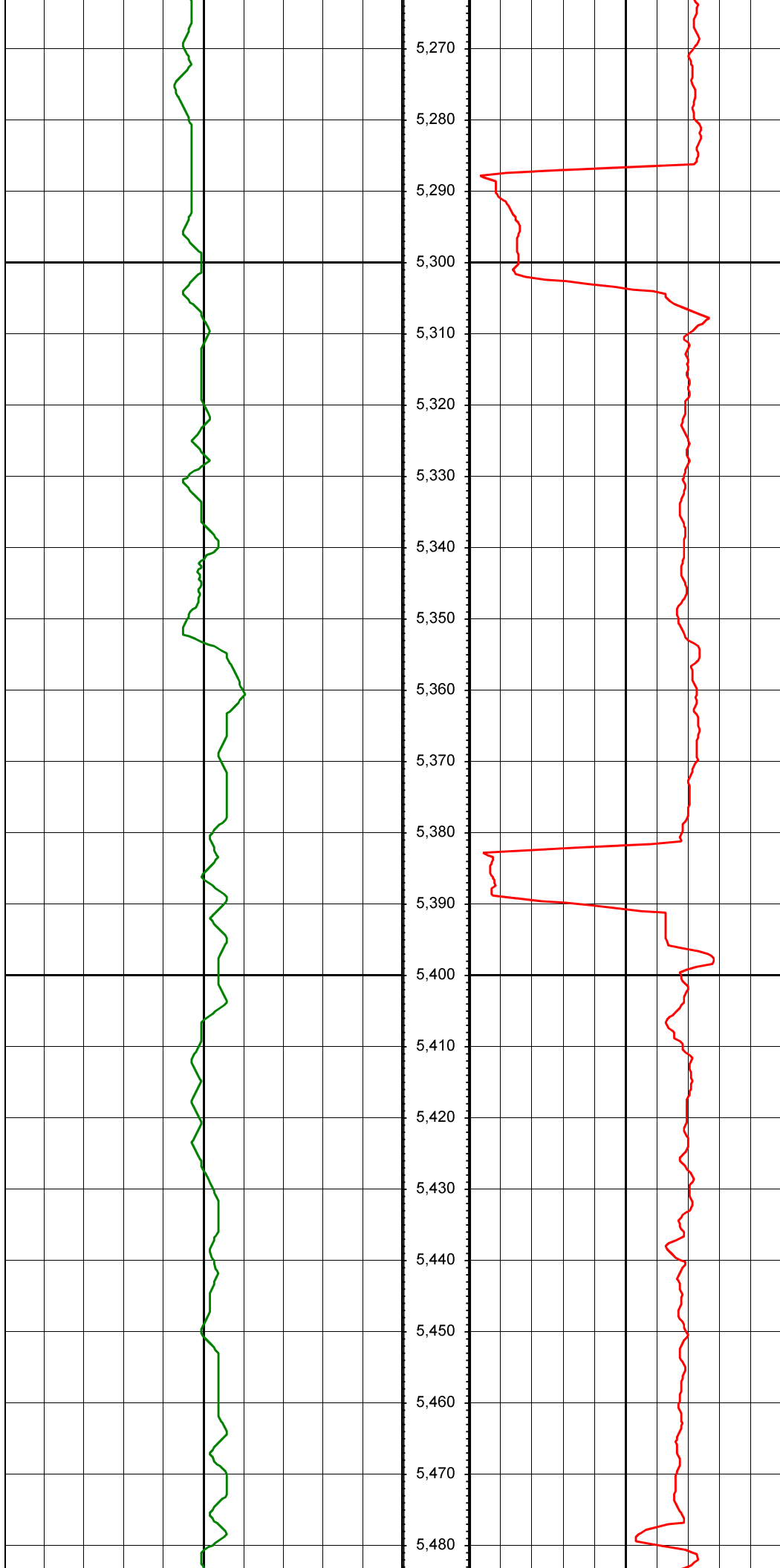




MD: 5044.00 INC: 0.90 AZ: 220.70

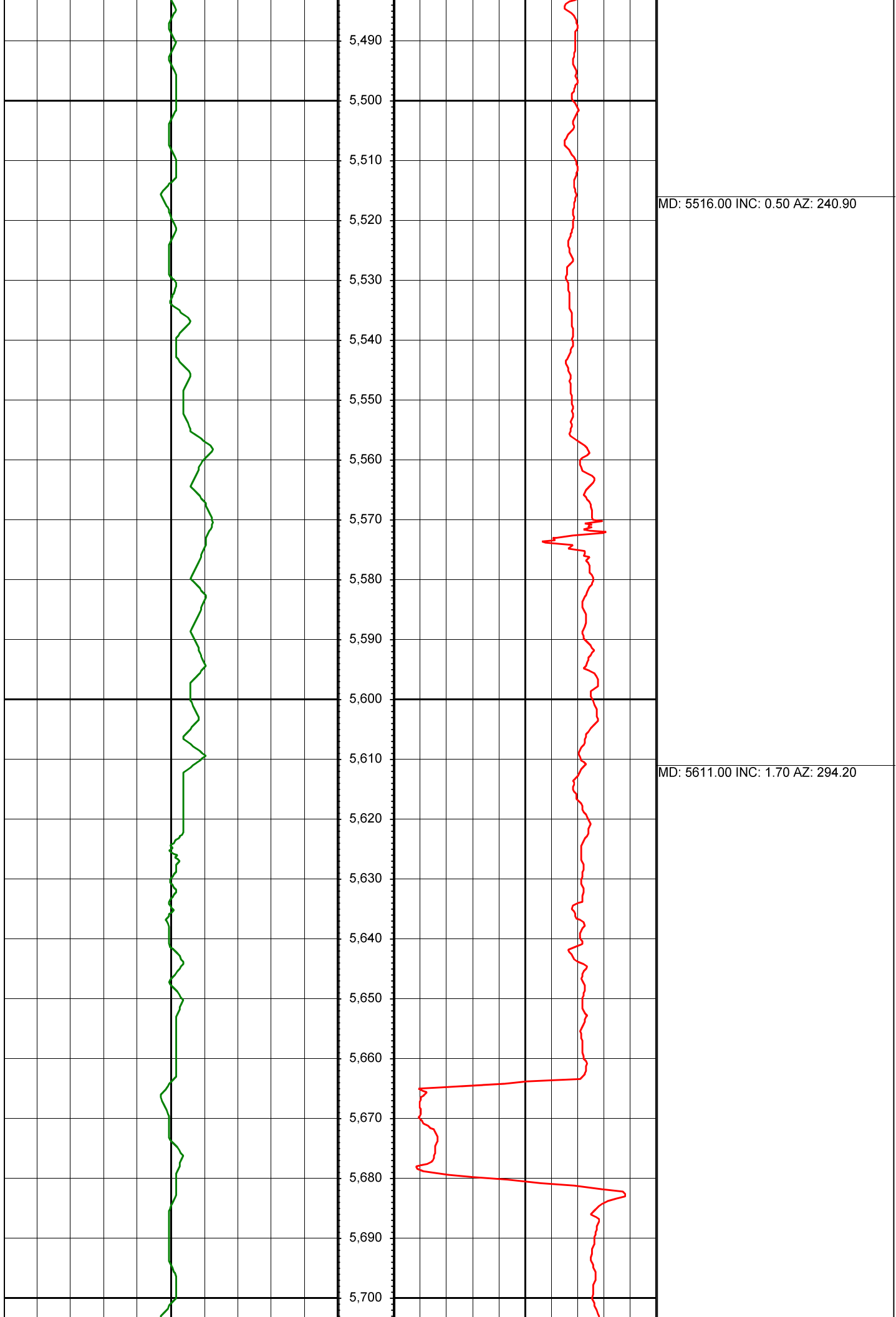
MD: 5138.00 INC: 0.90 AZ: 220.10

MD: 5233.00 INC: 1.40 AZ: 246.20

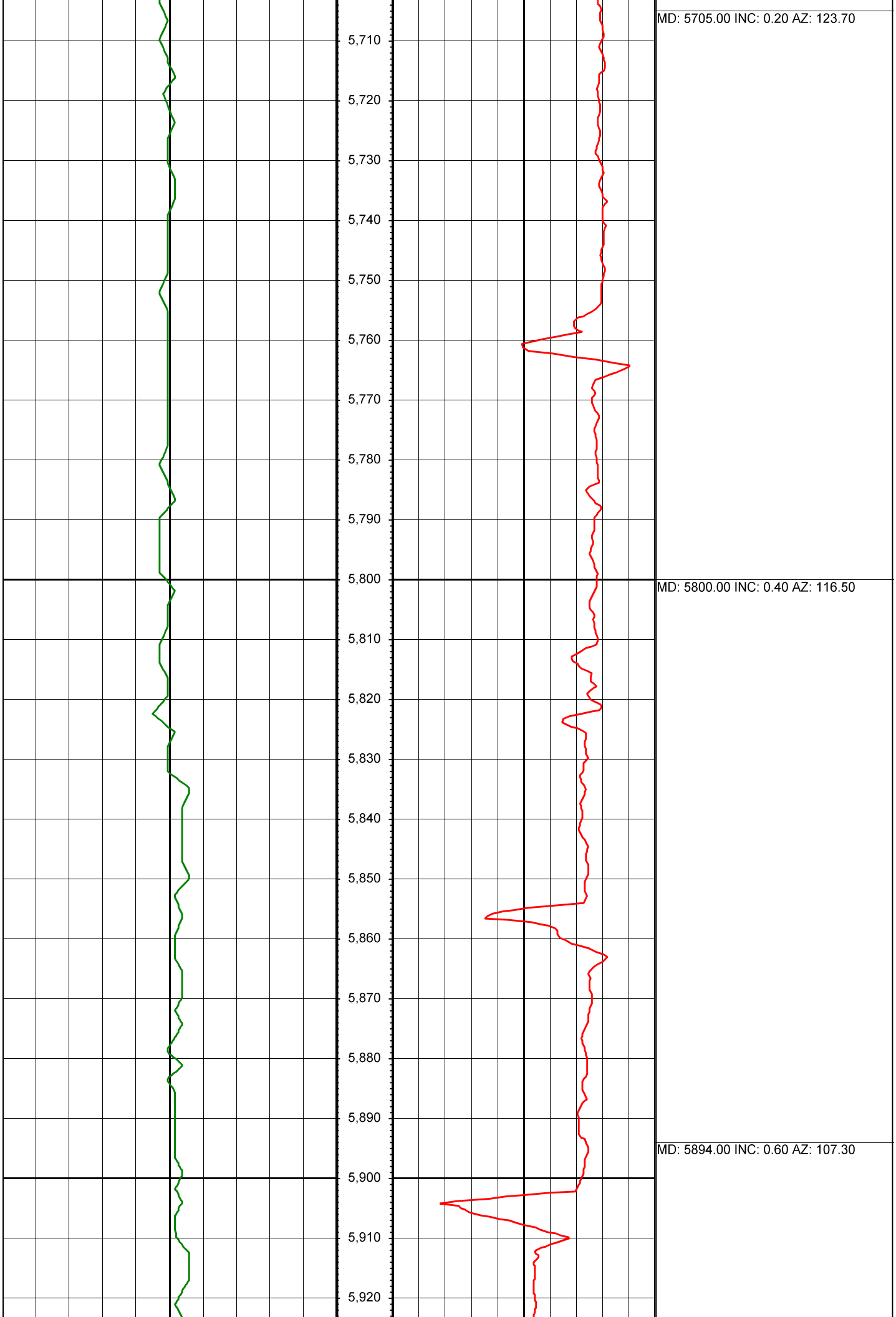


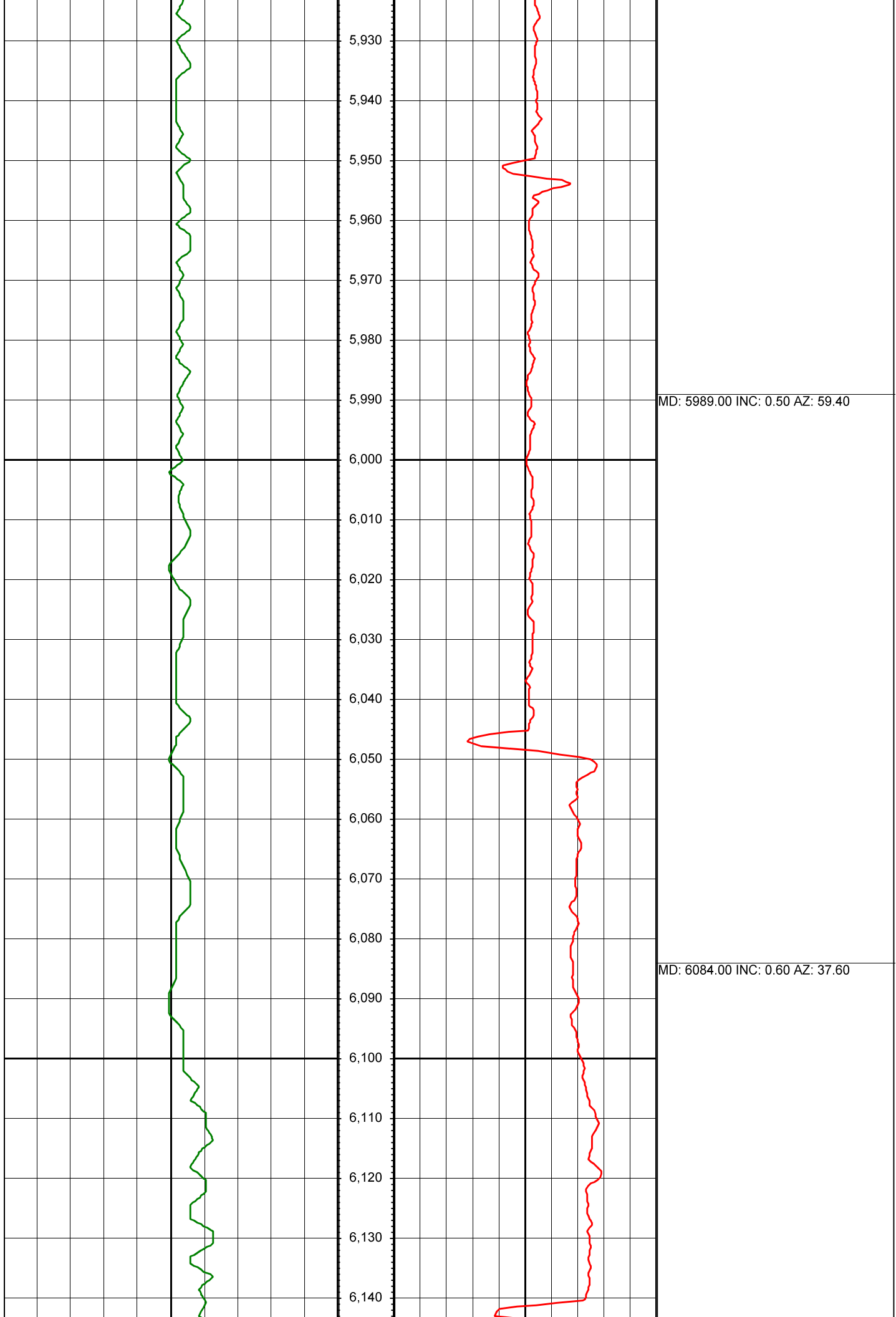
MD: 5327.00 INC: 0.90 AZ: 359.60

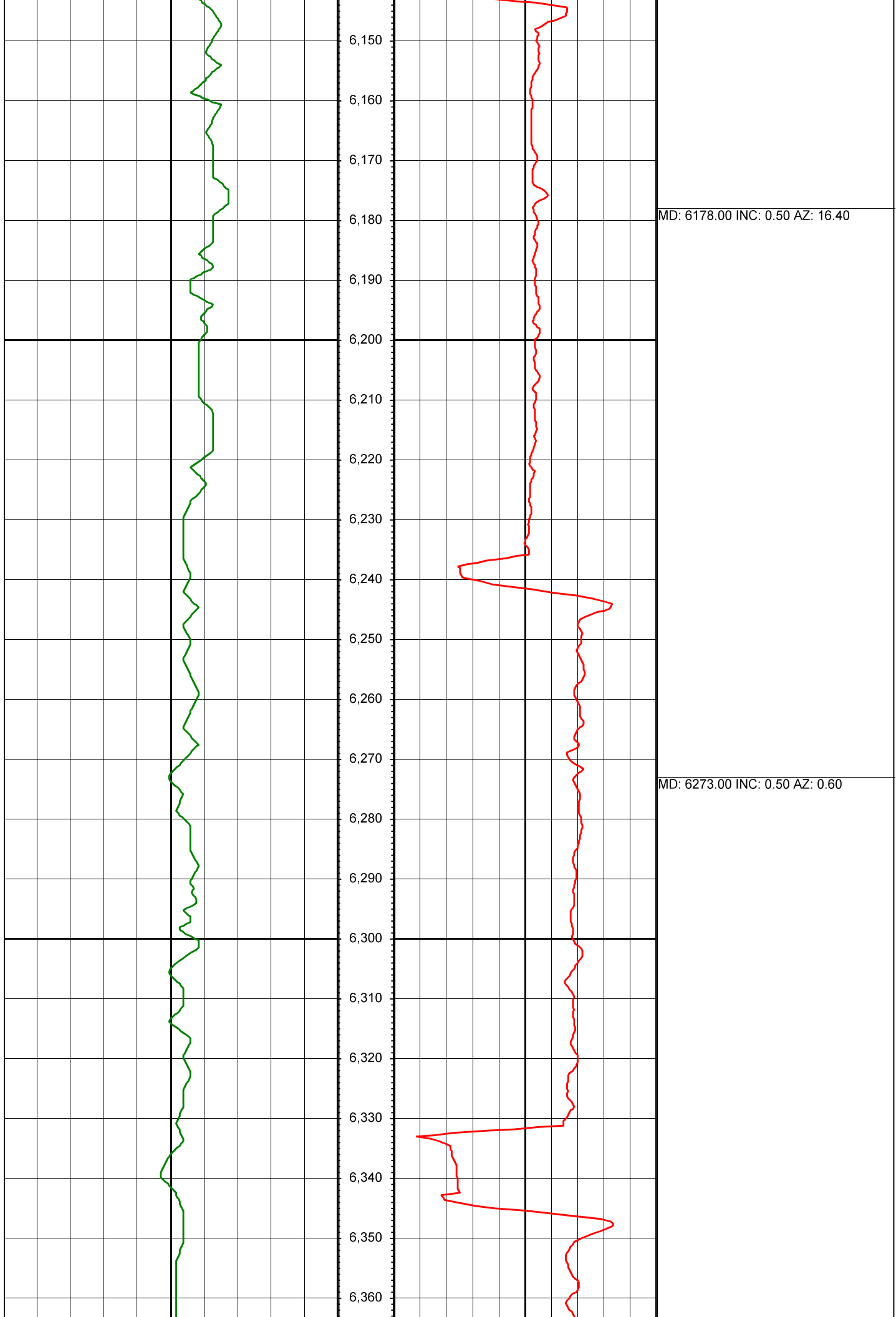
MD: 5422.00 INC: 0.80 AZ: 155.70

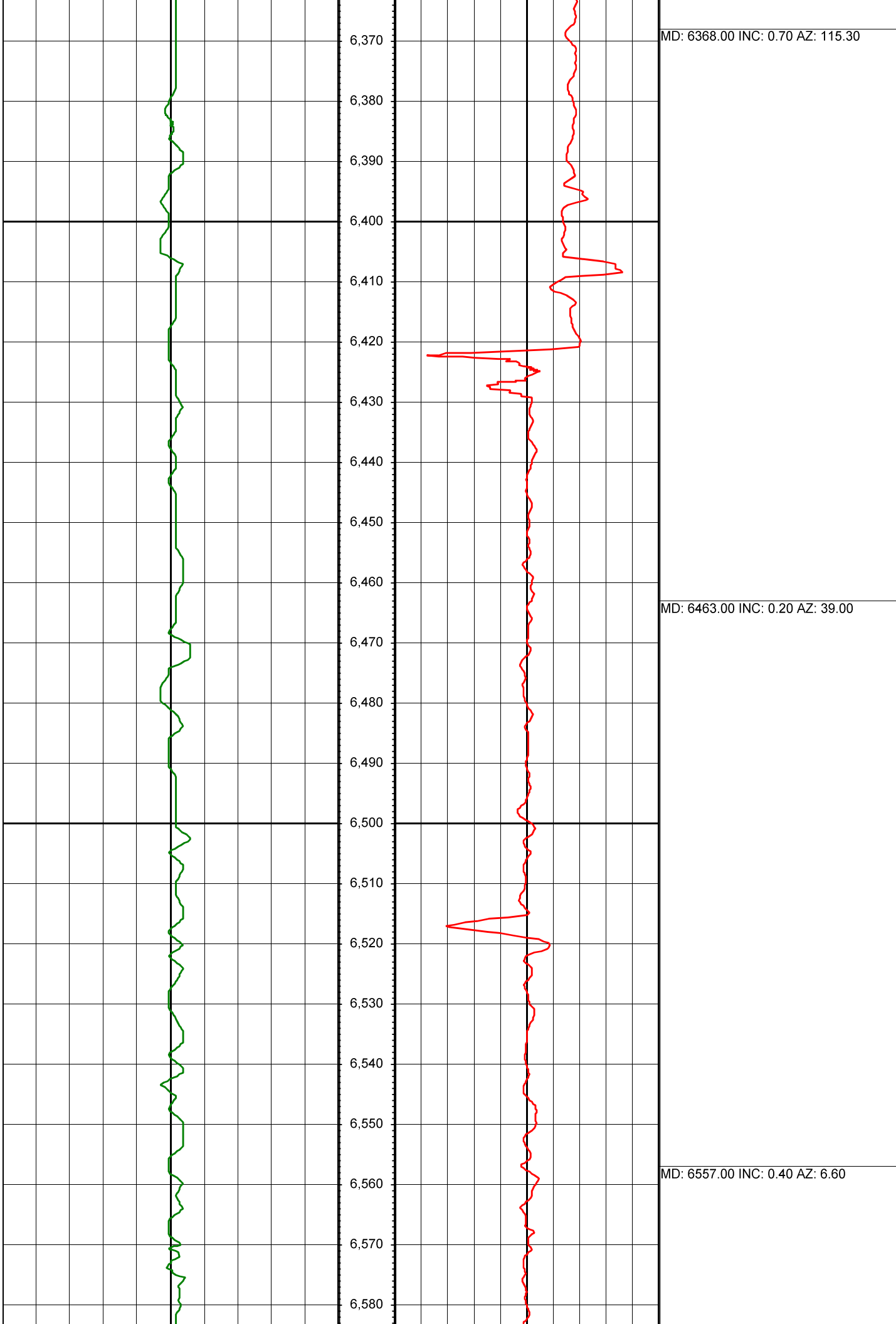


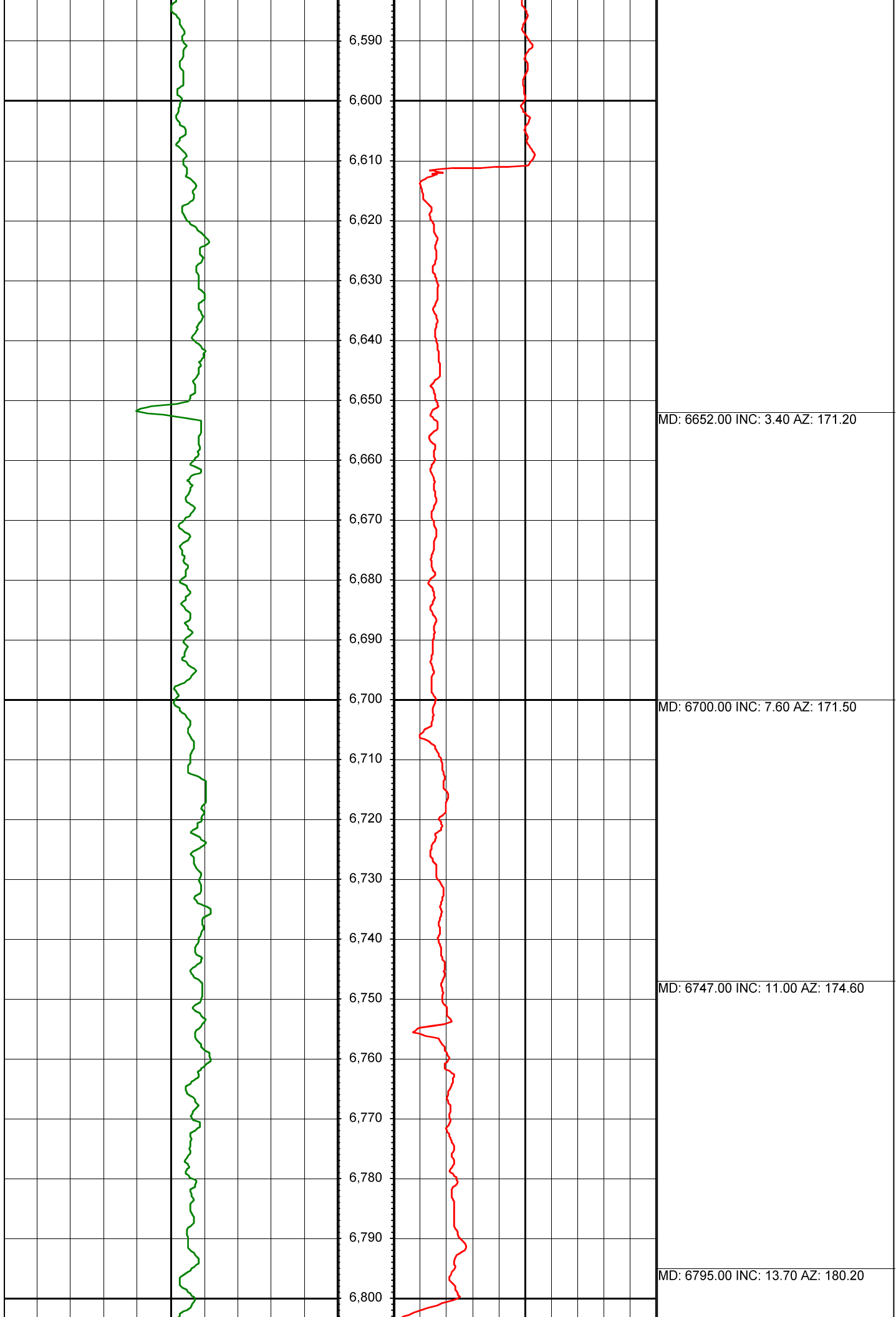


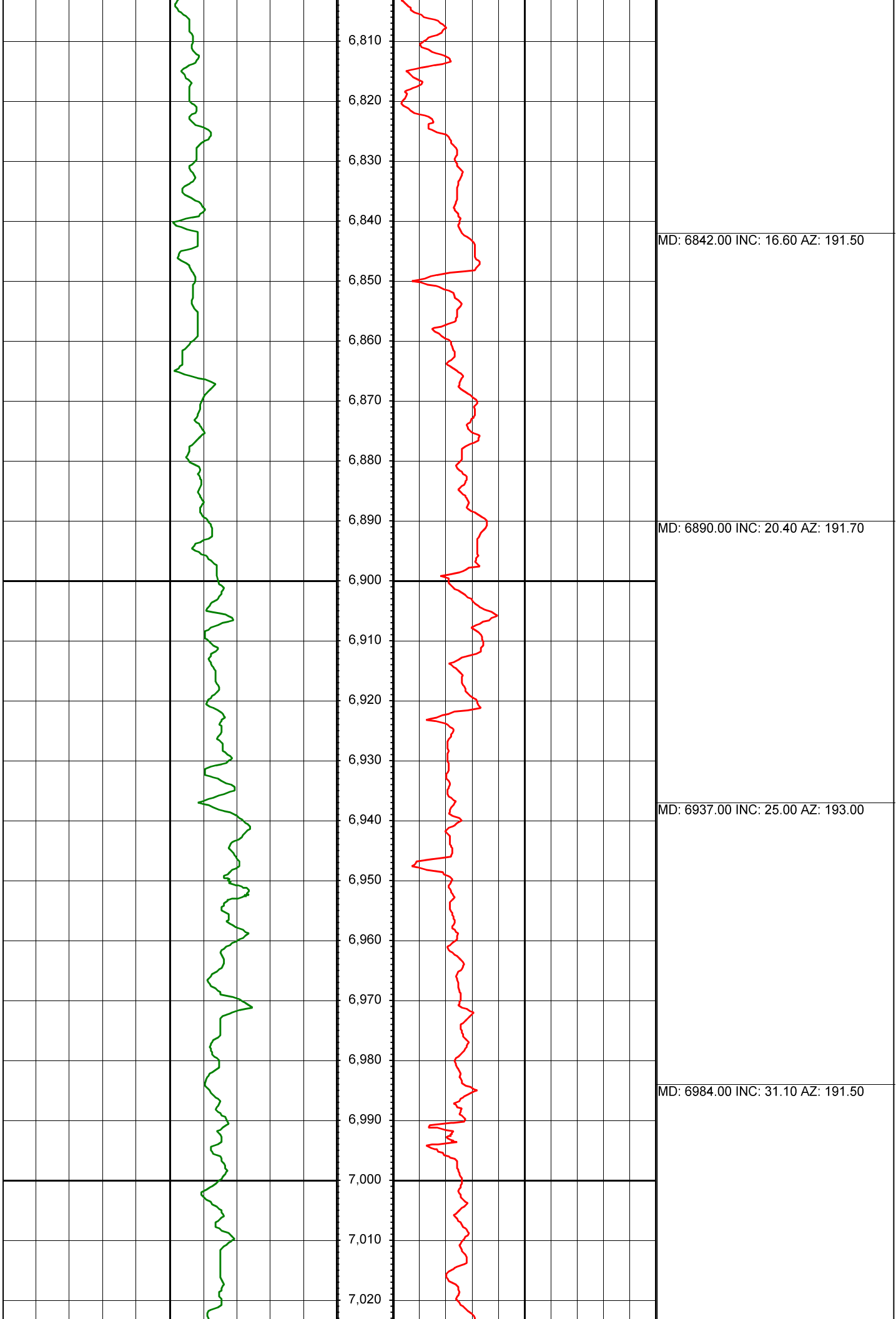


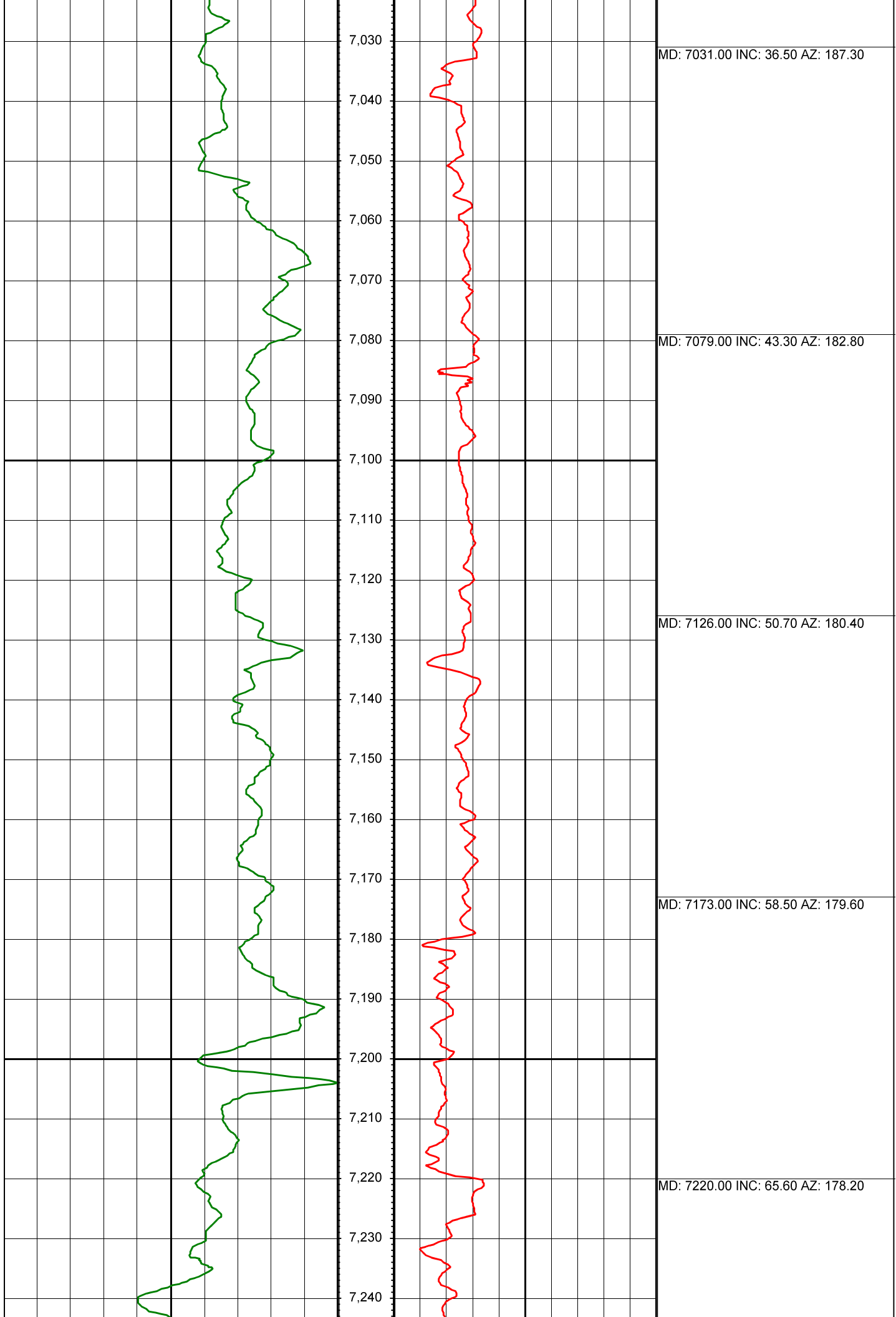


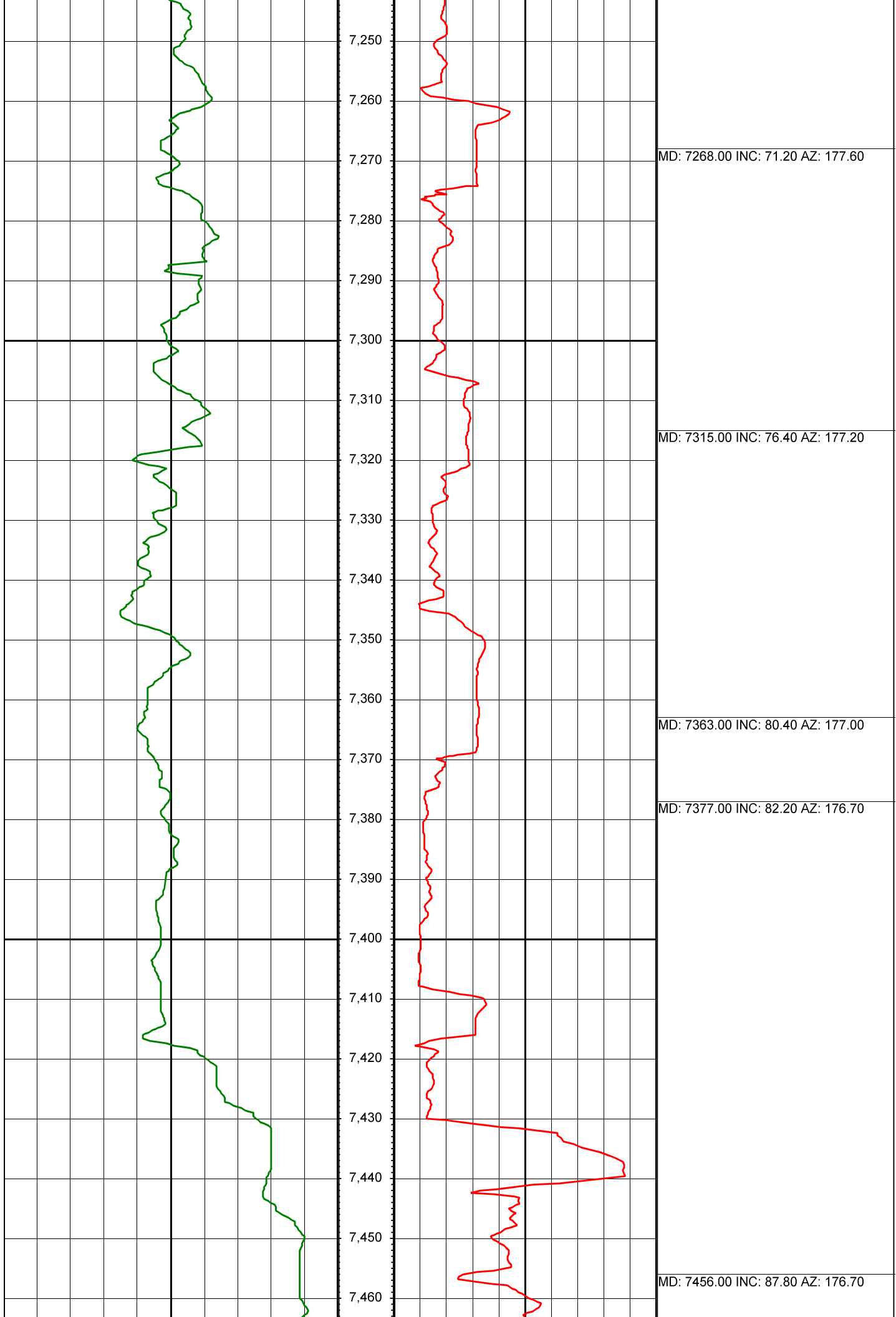




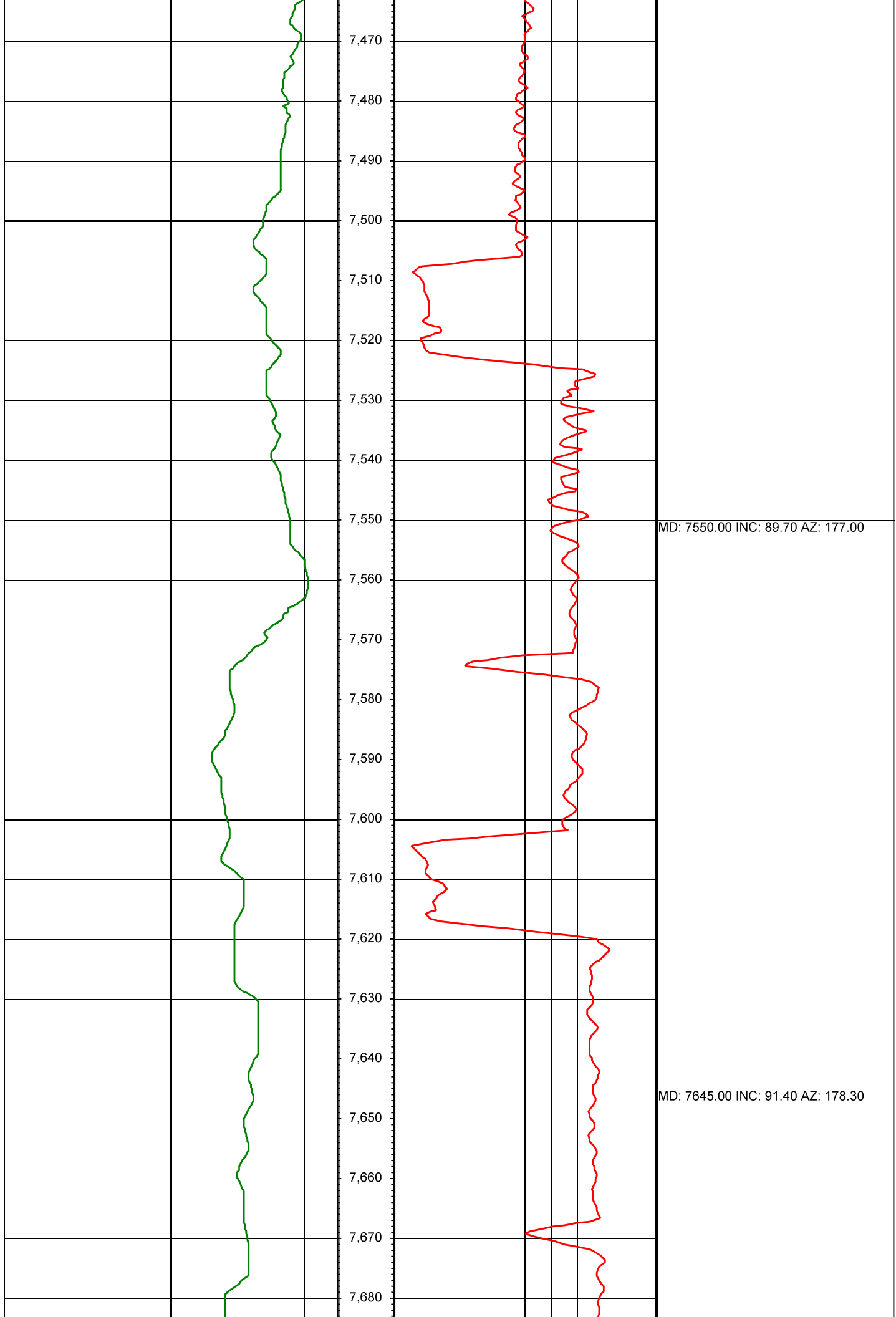


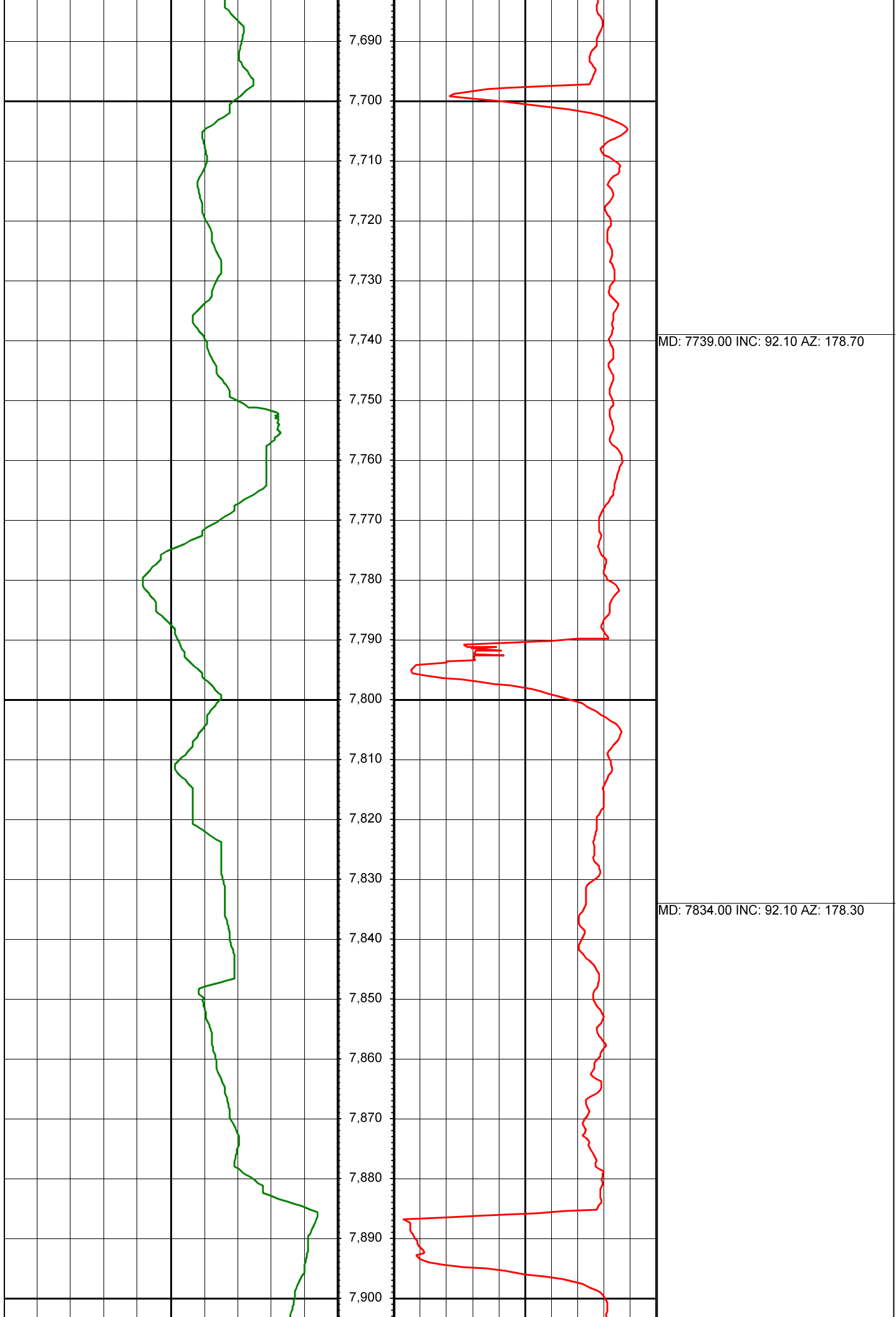




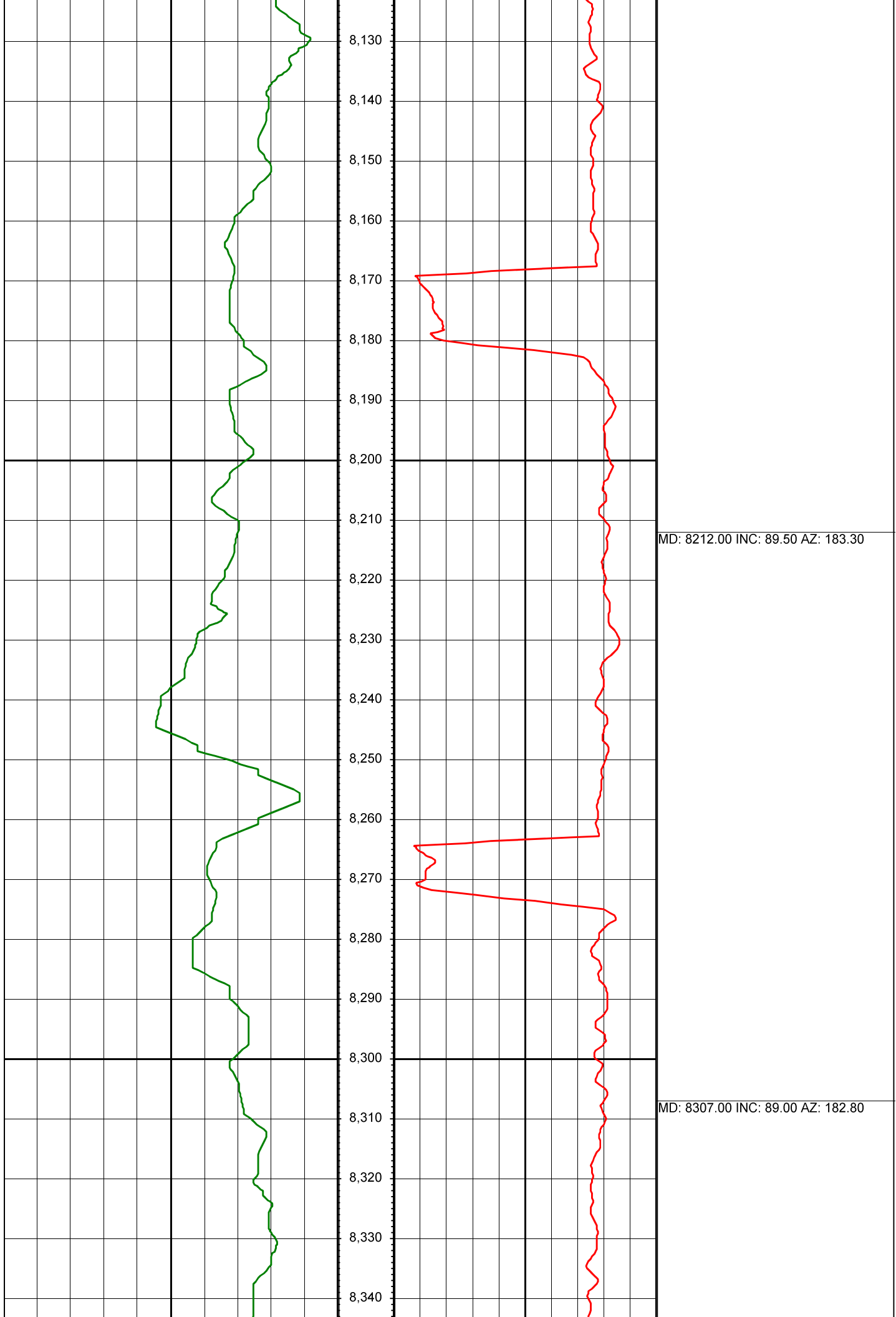


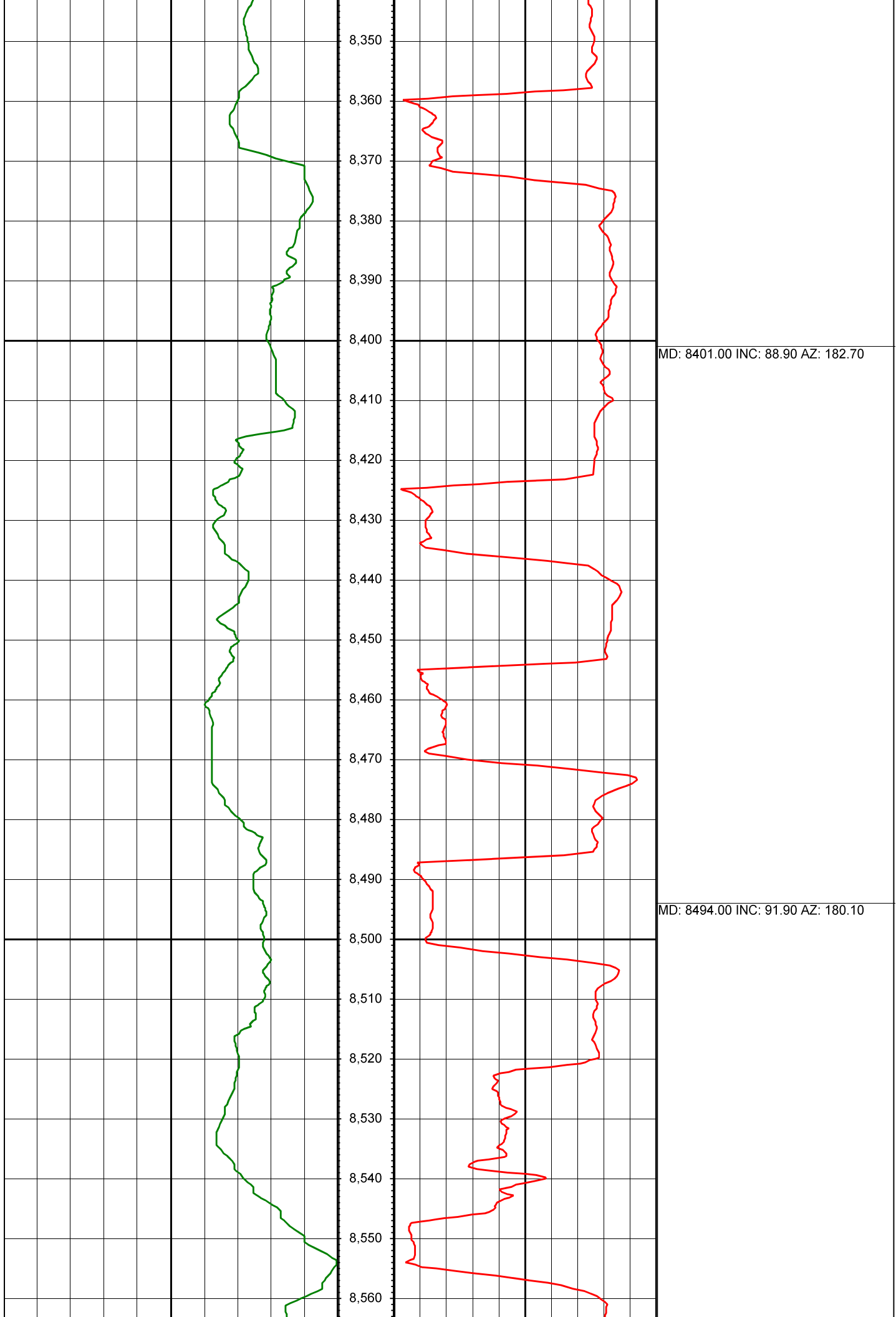


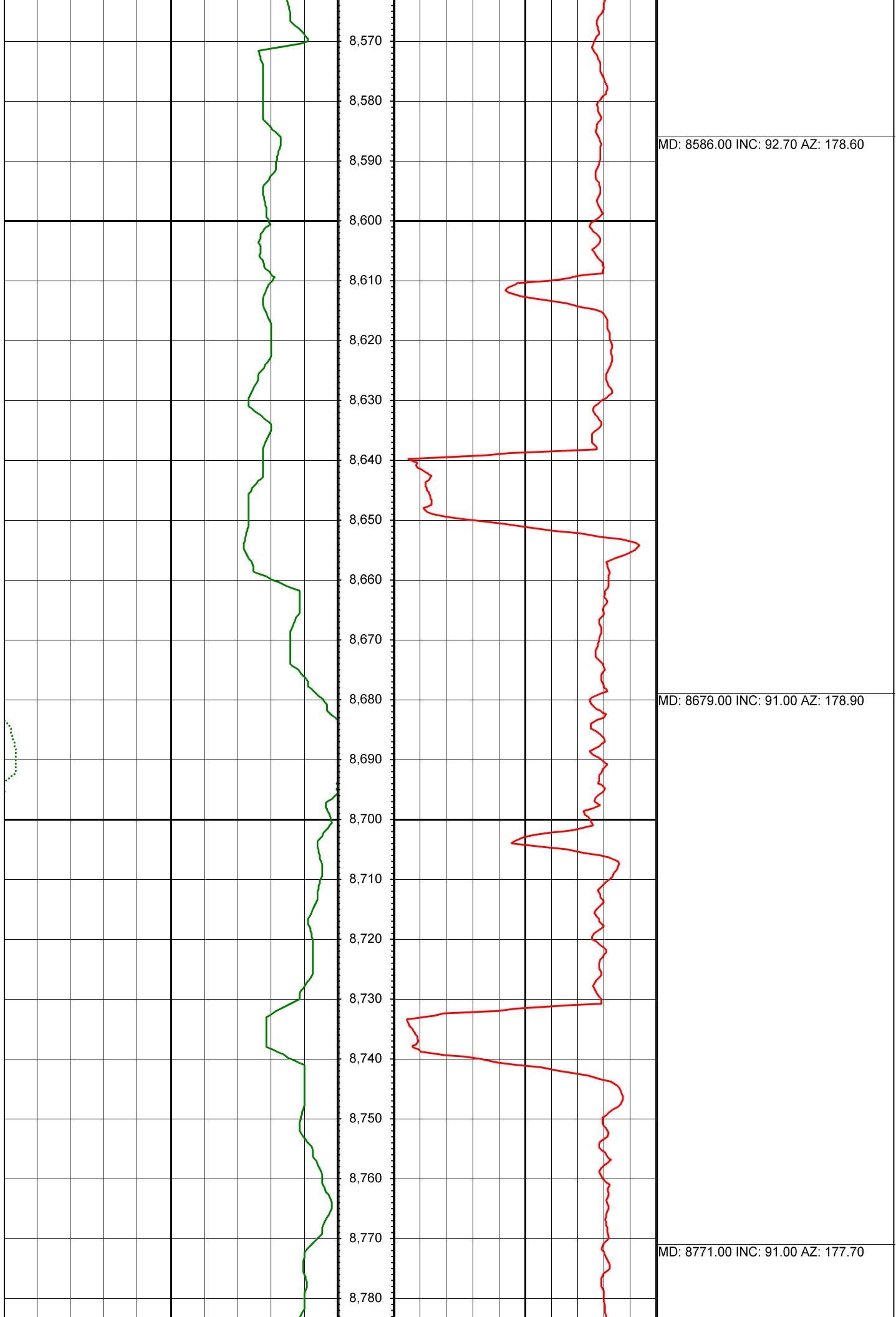


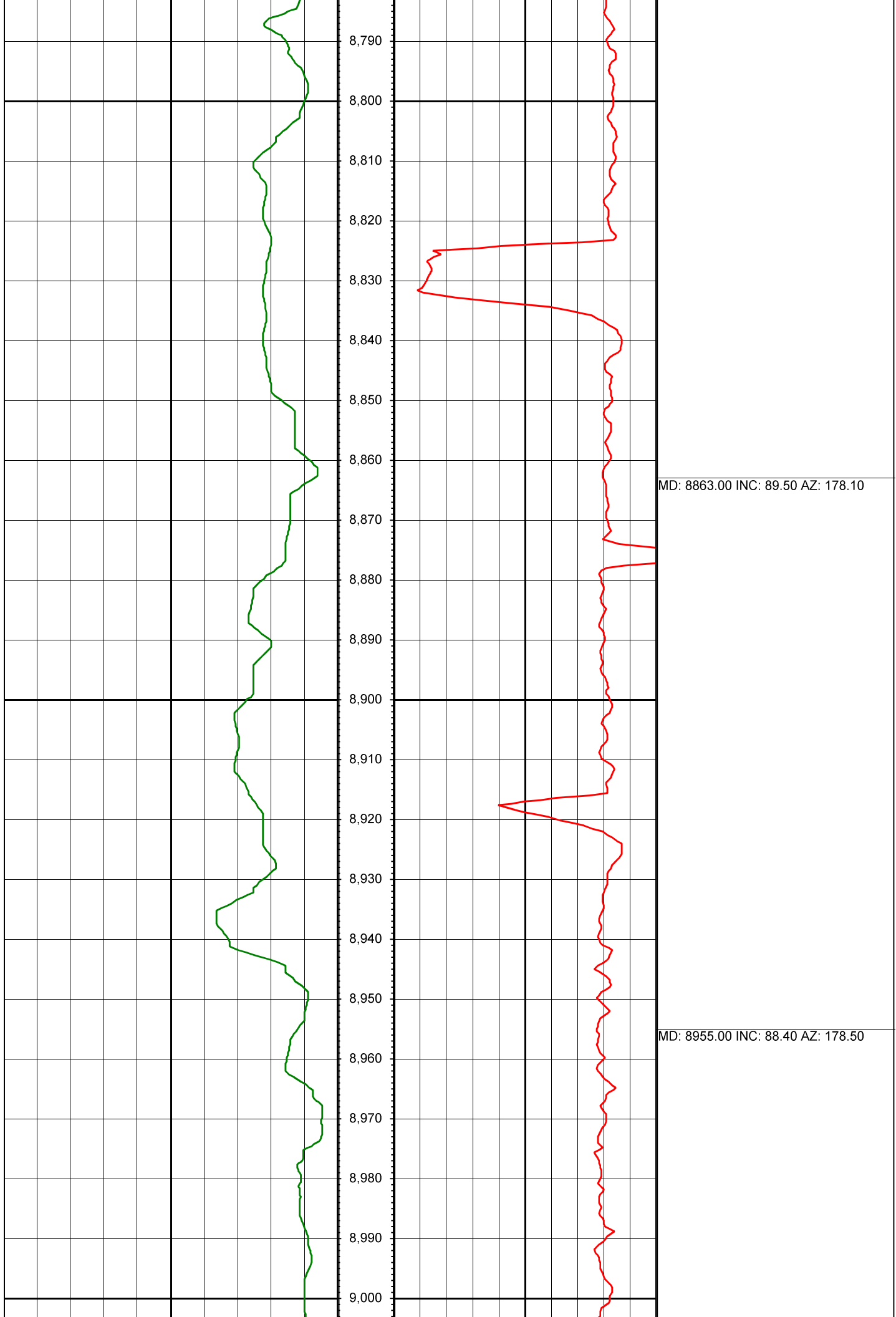


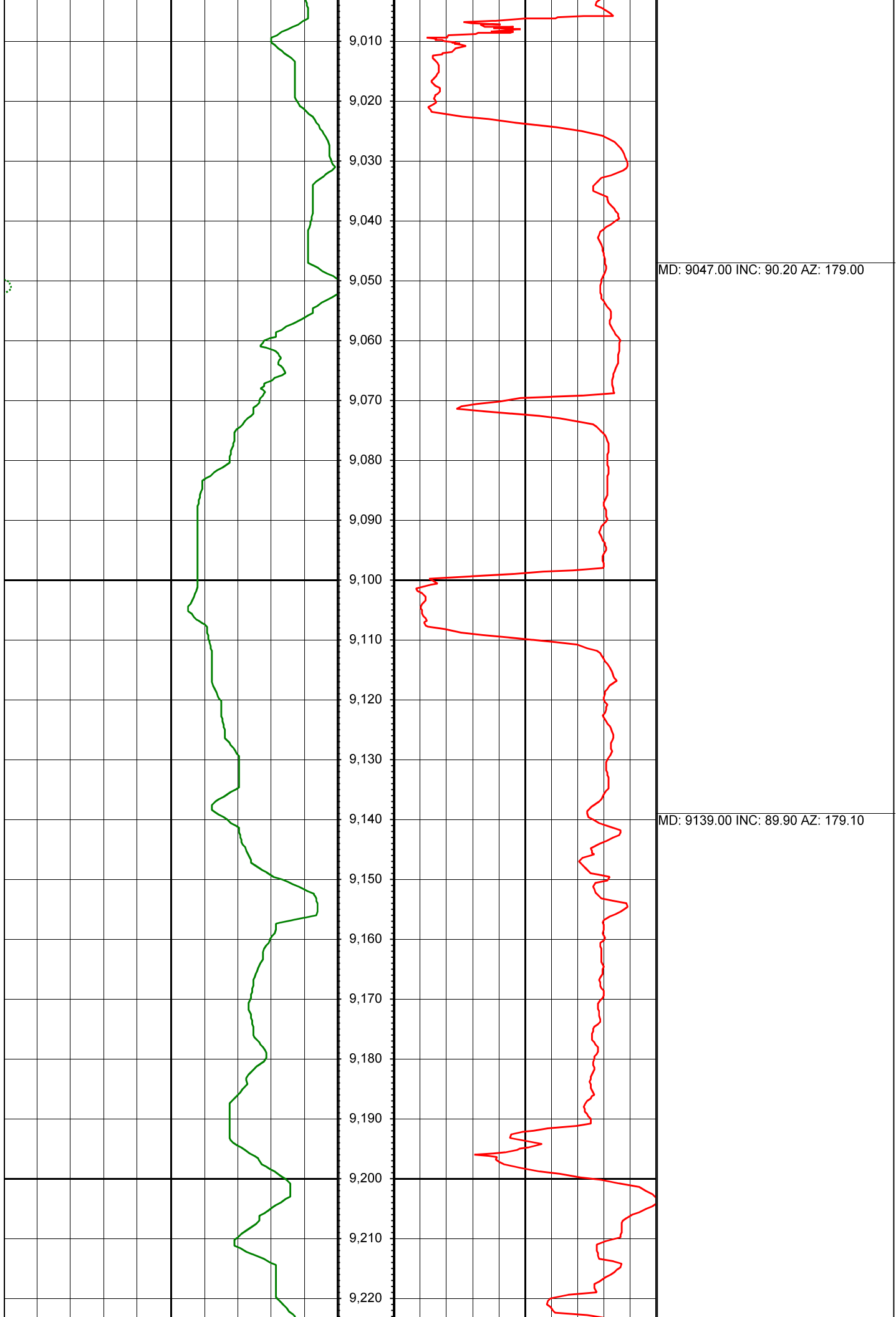




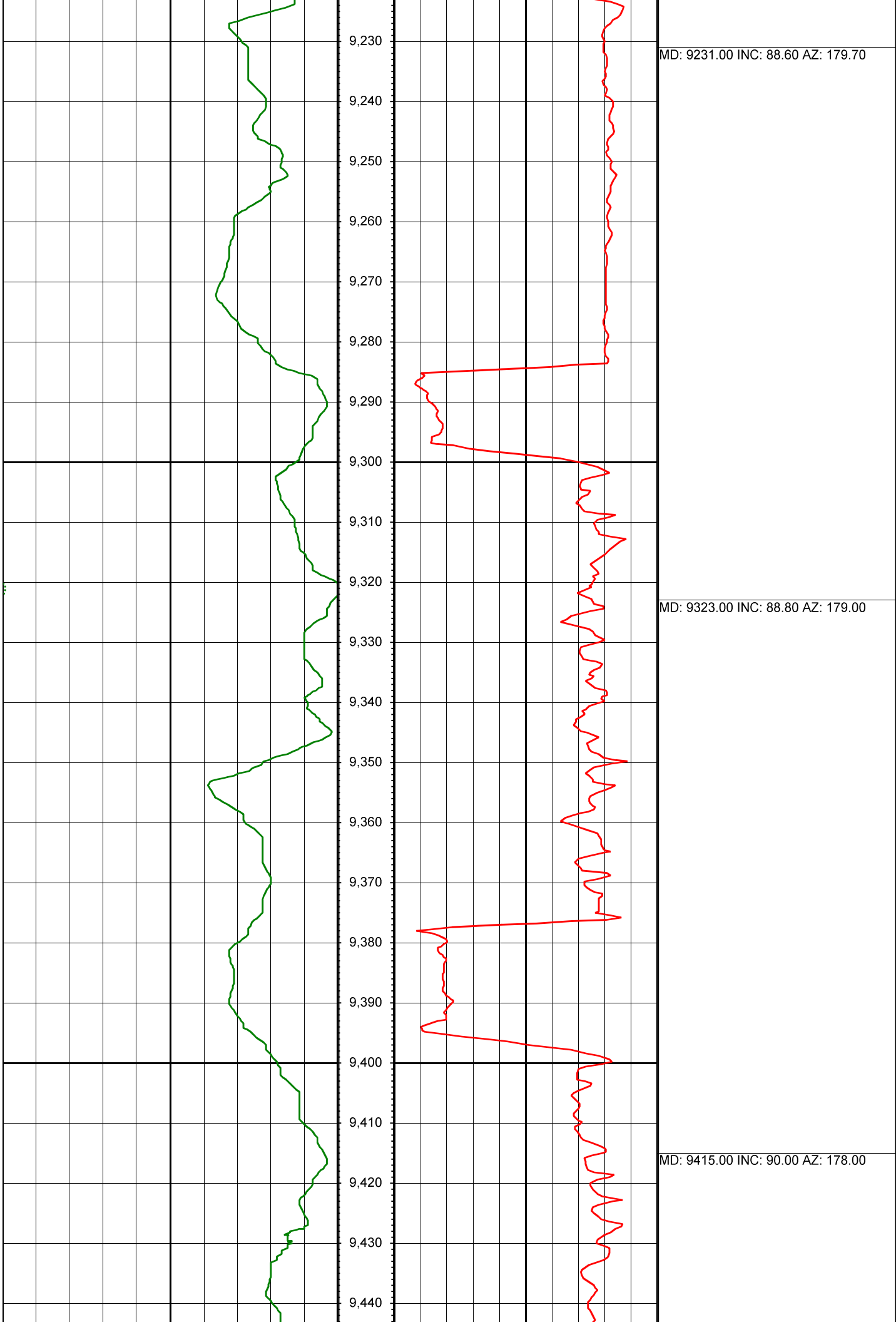


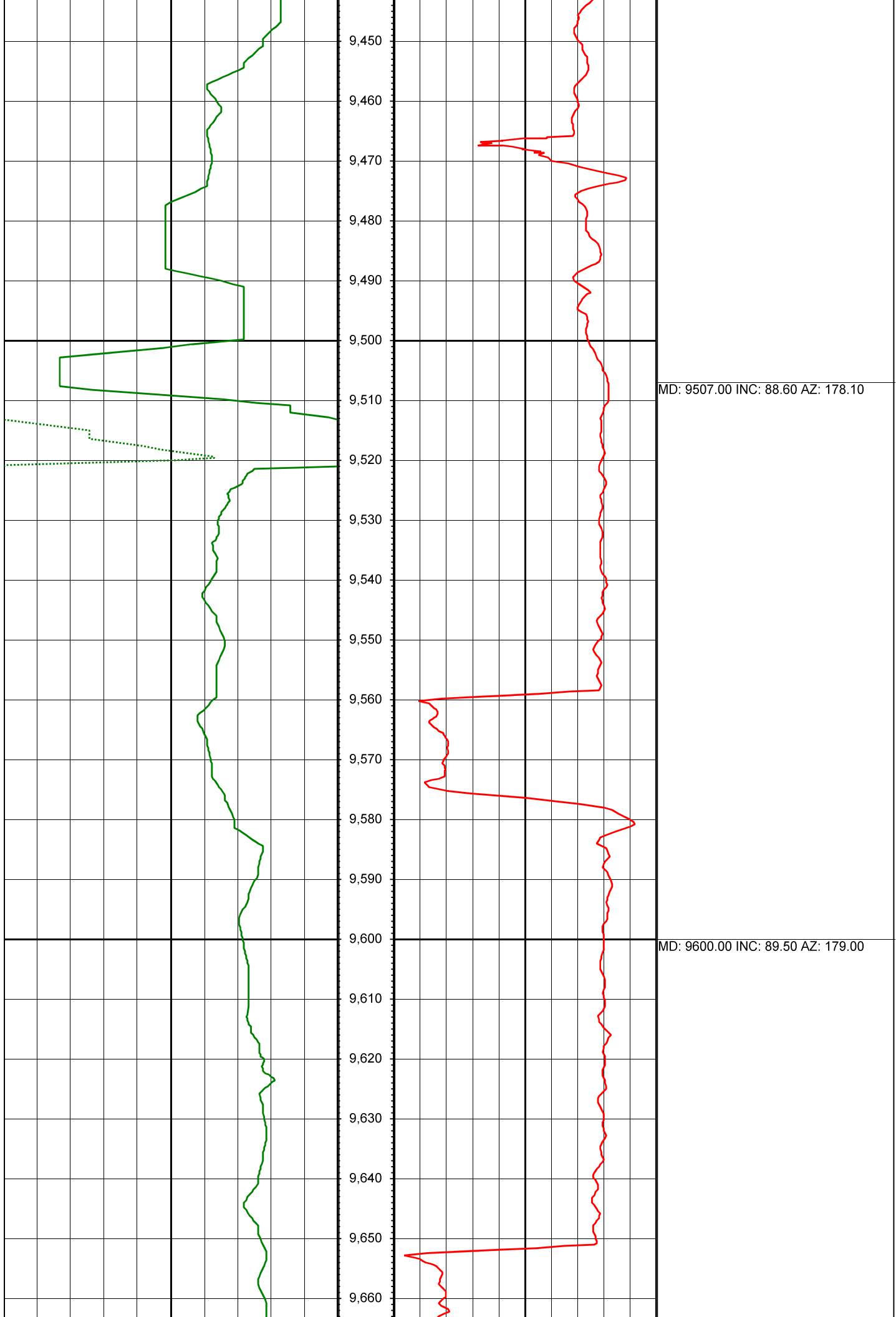


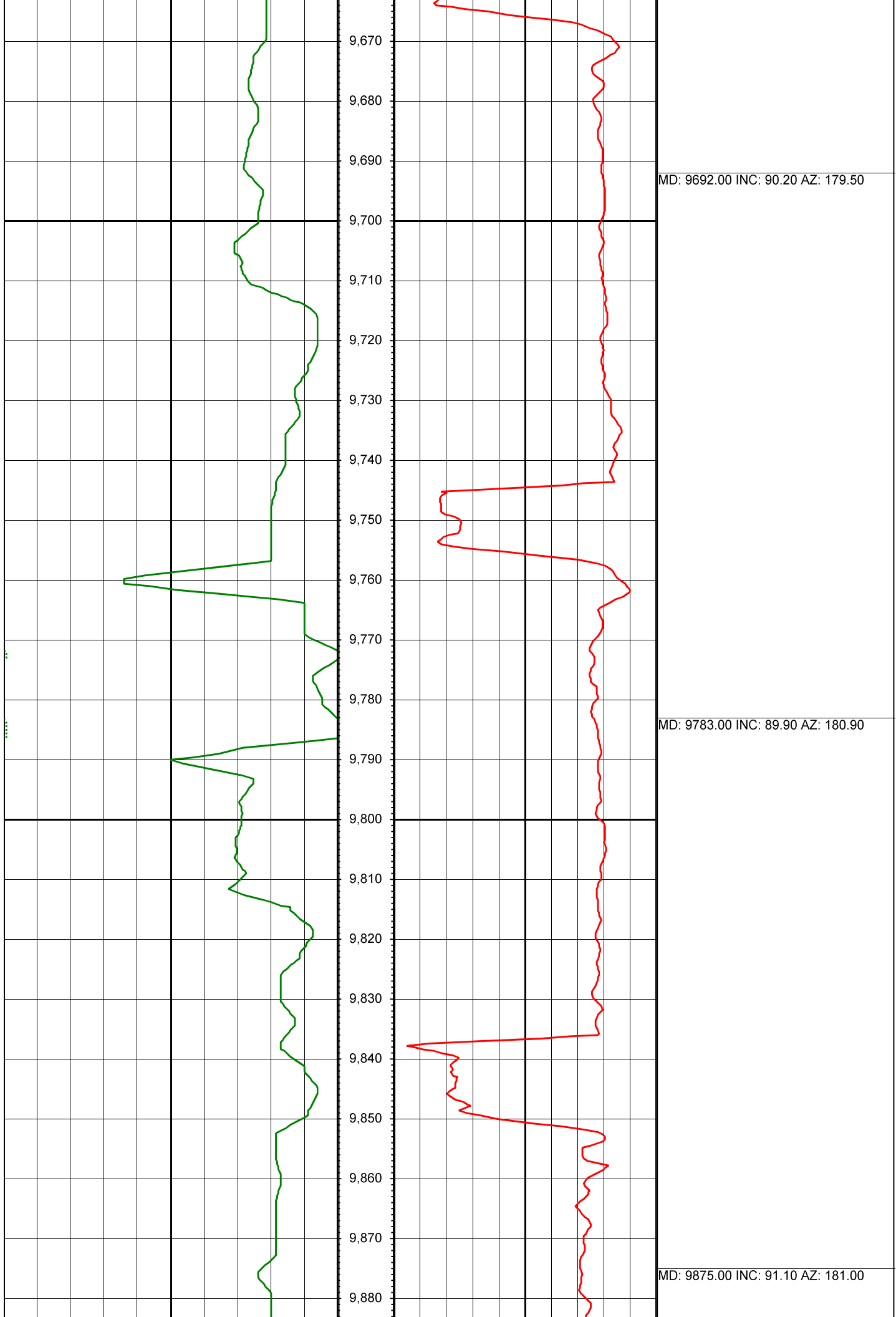


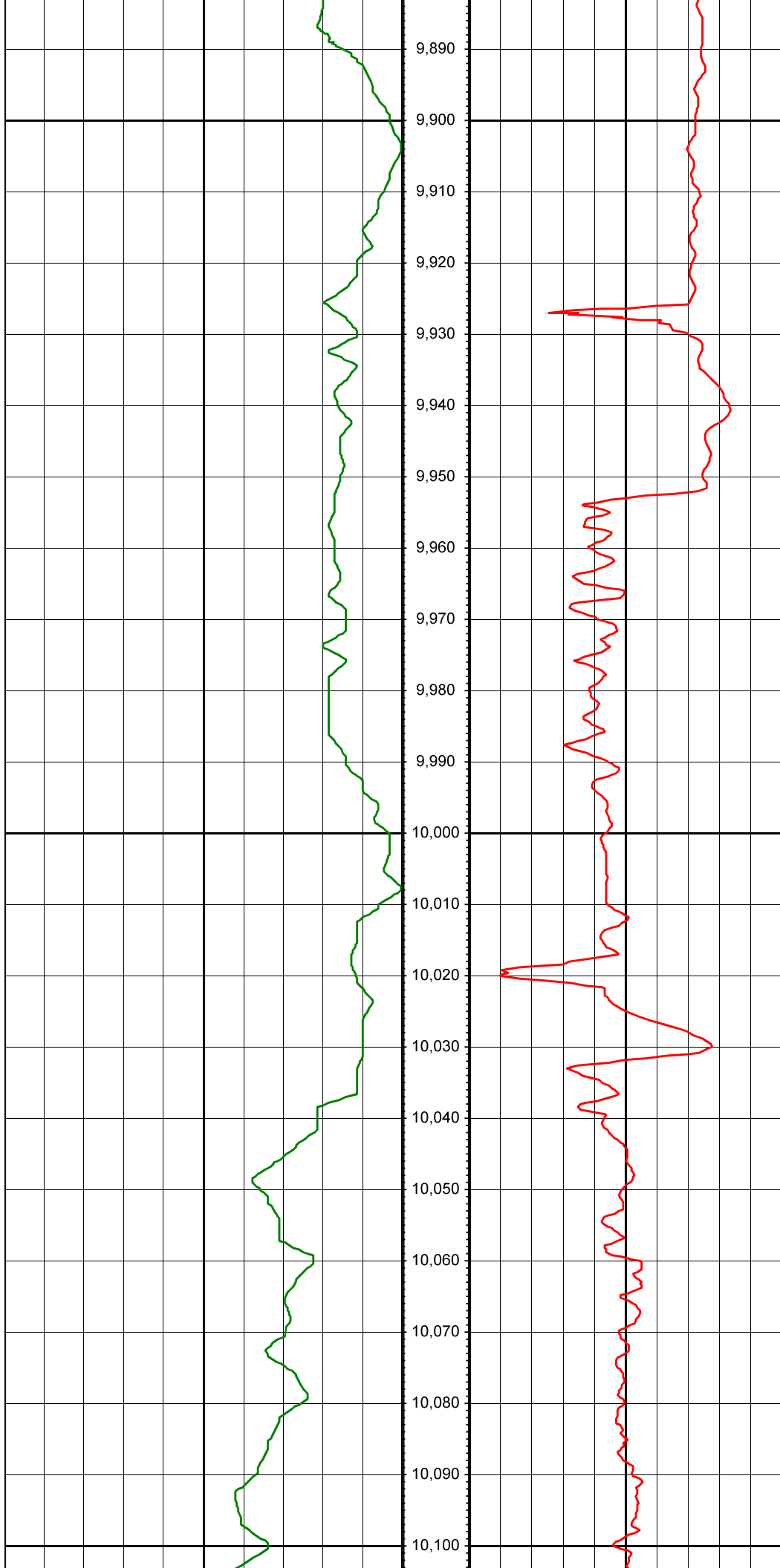






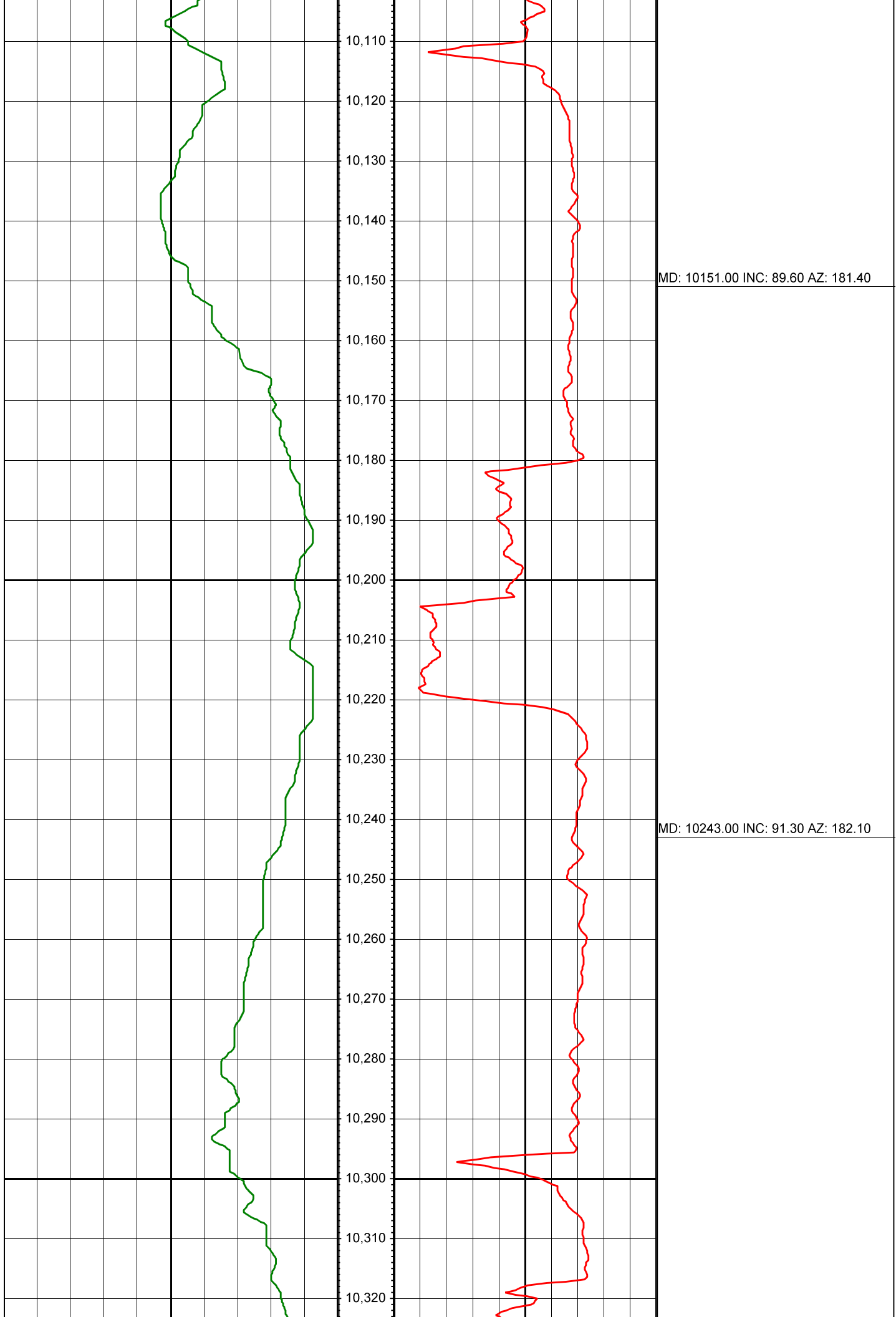


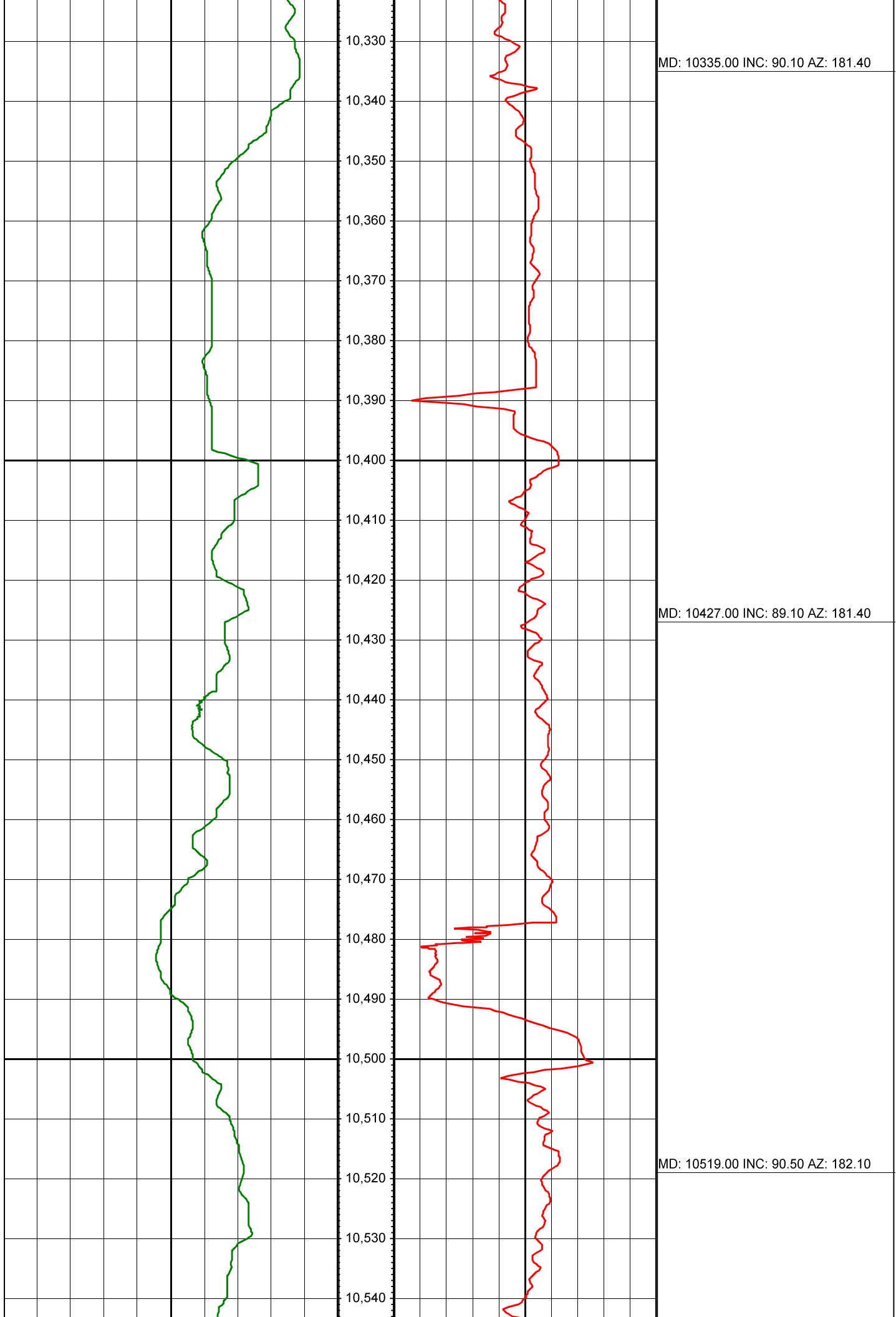


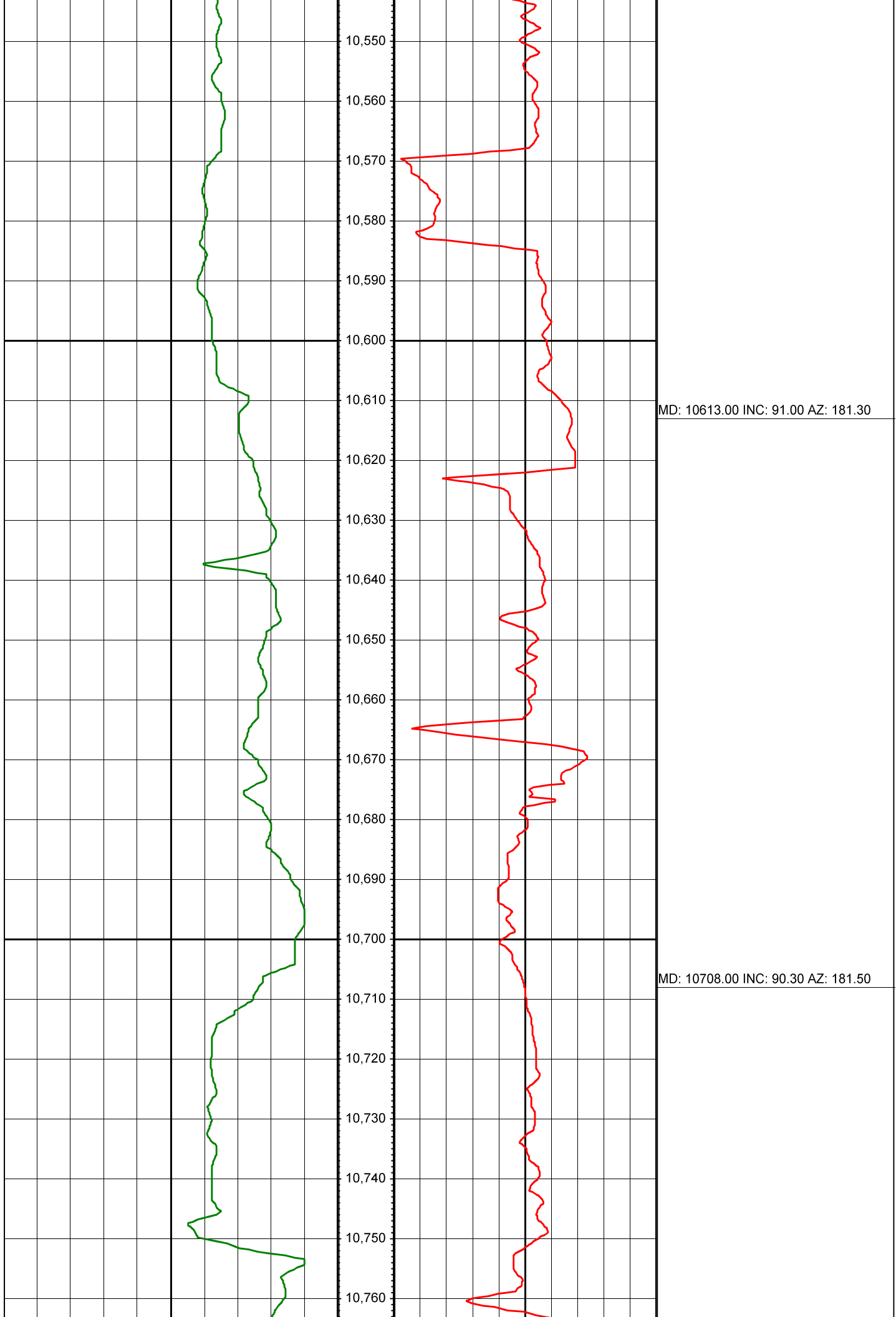


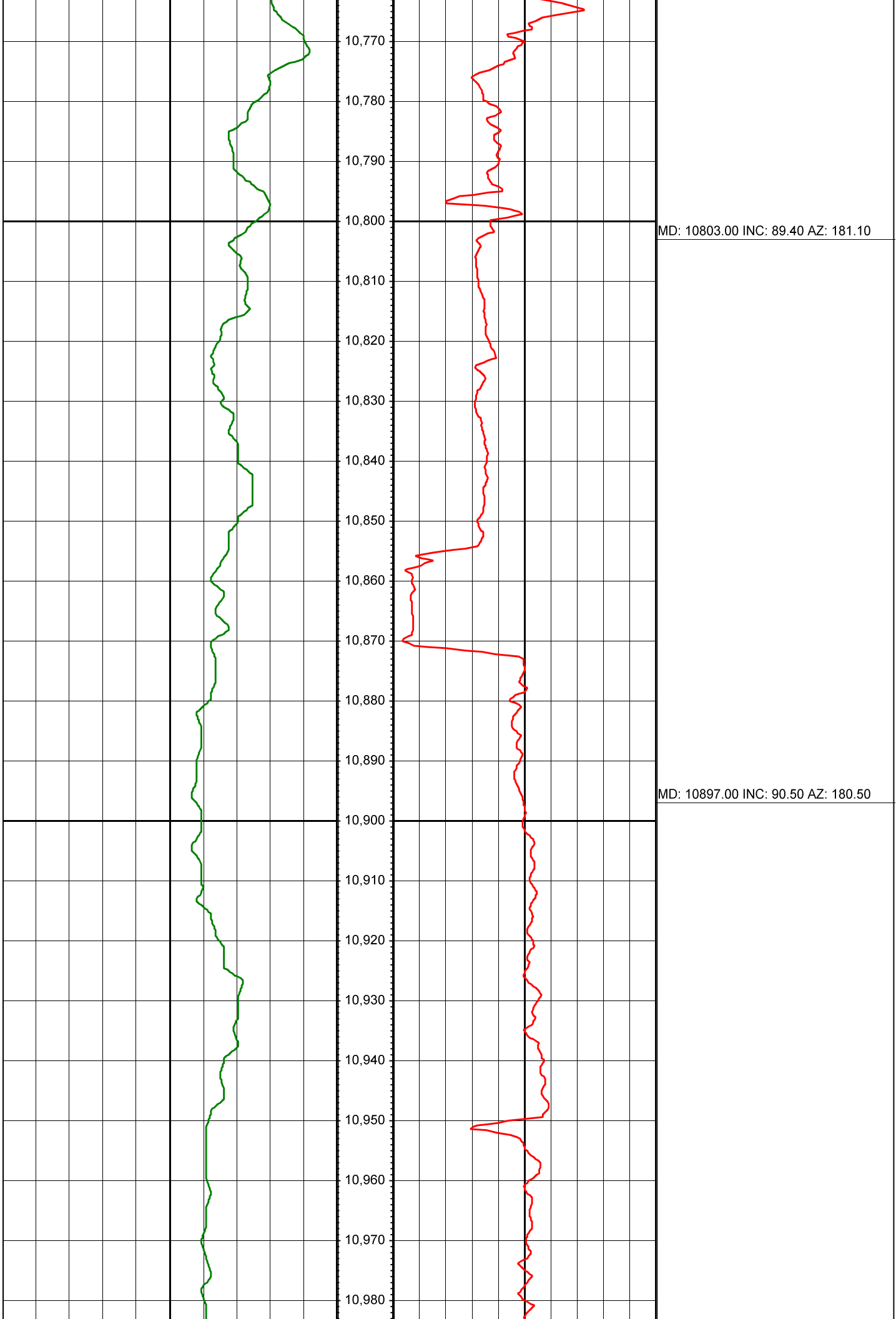
MD: 9967.00 INC: 90.70 AZ: 181.30

MD: 10059.00 INC: 90.10 AZ: 181.60

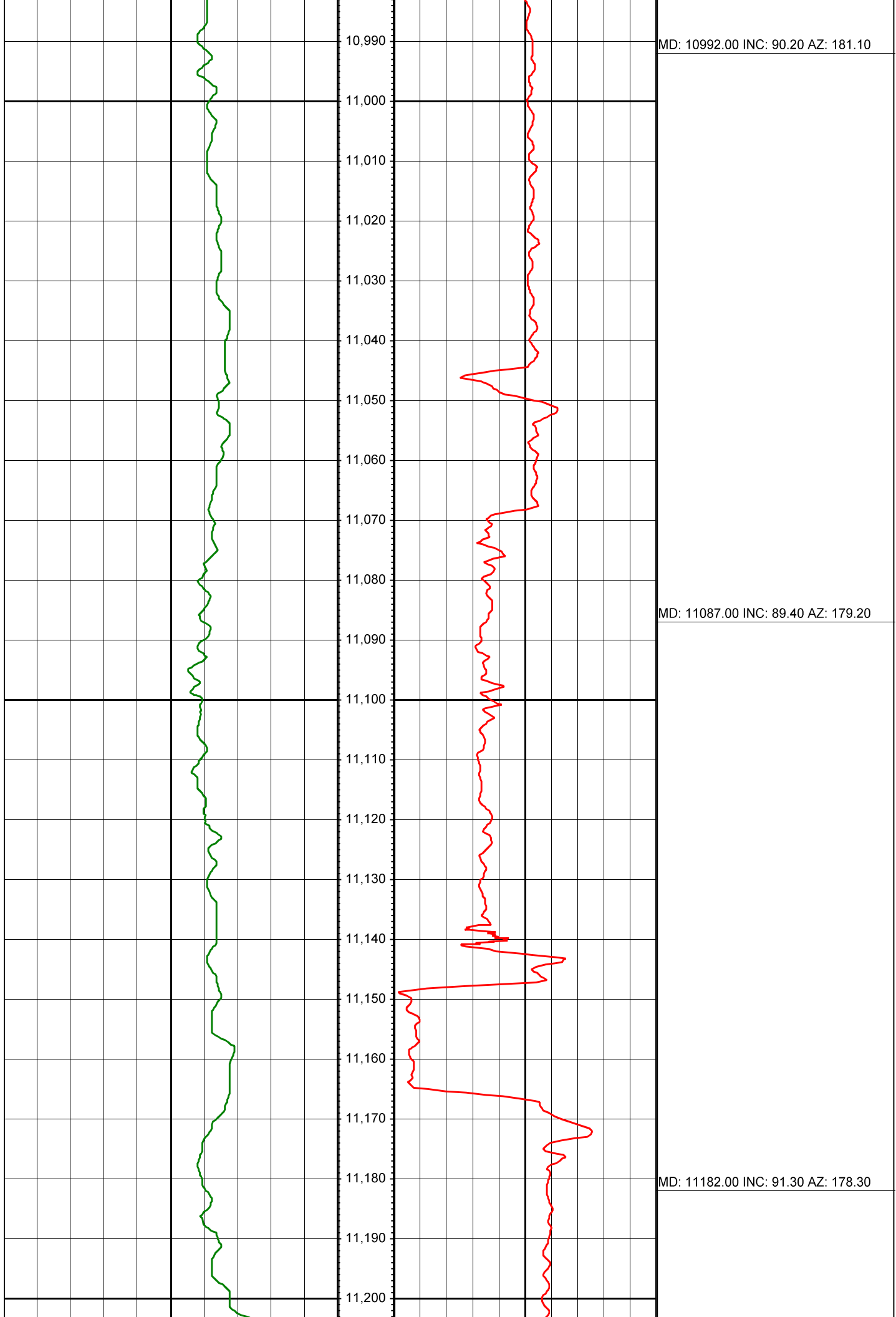


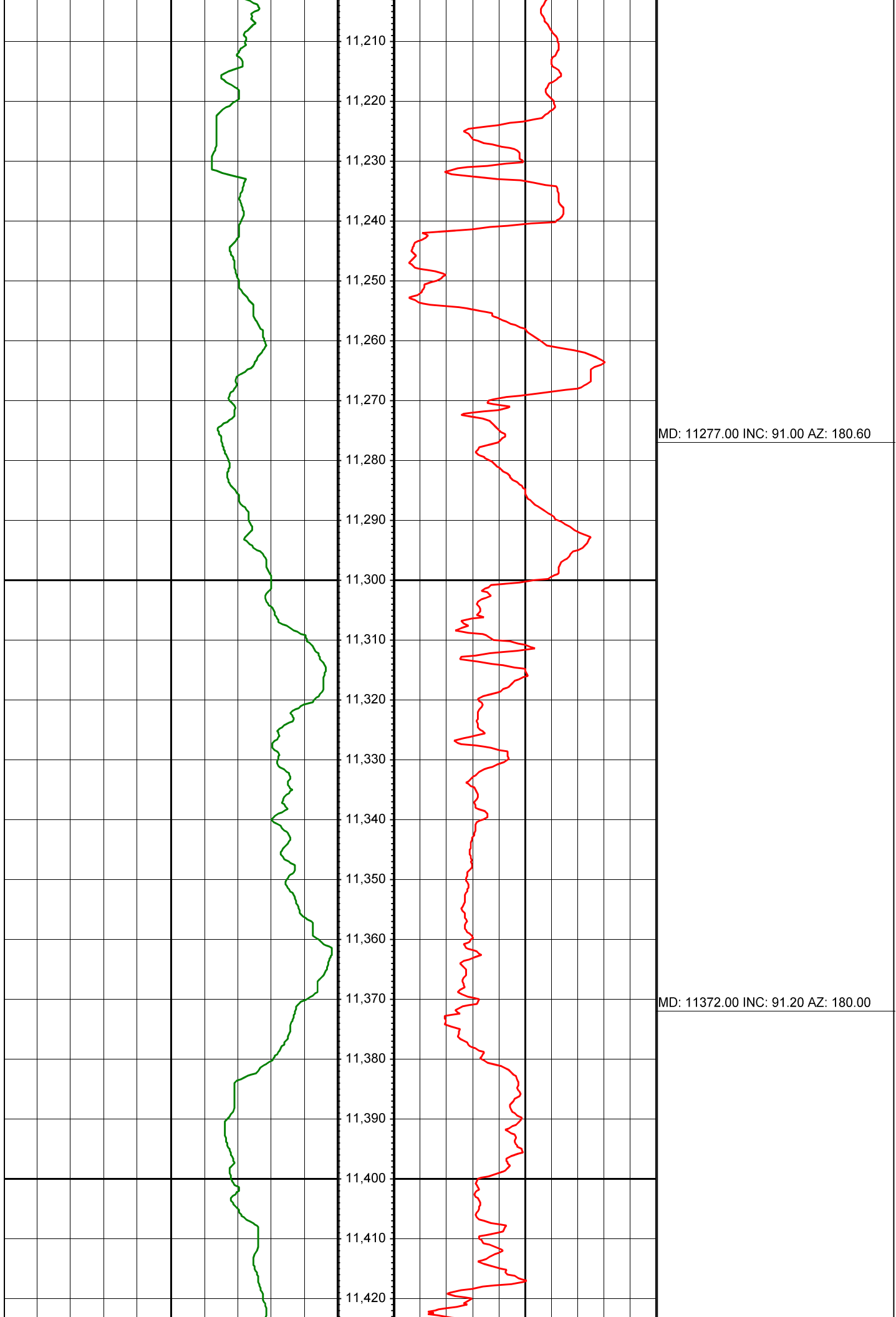


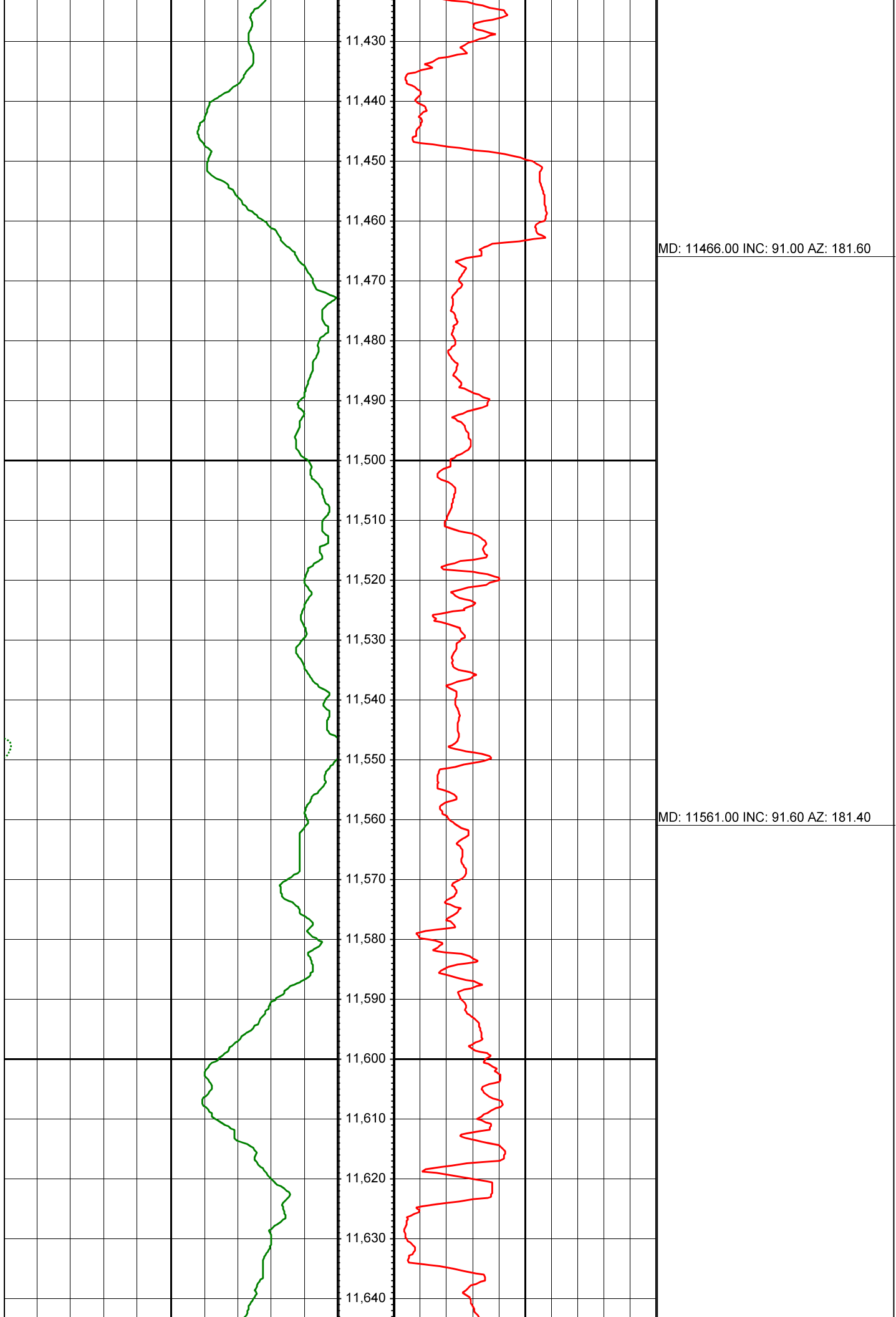


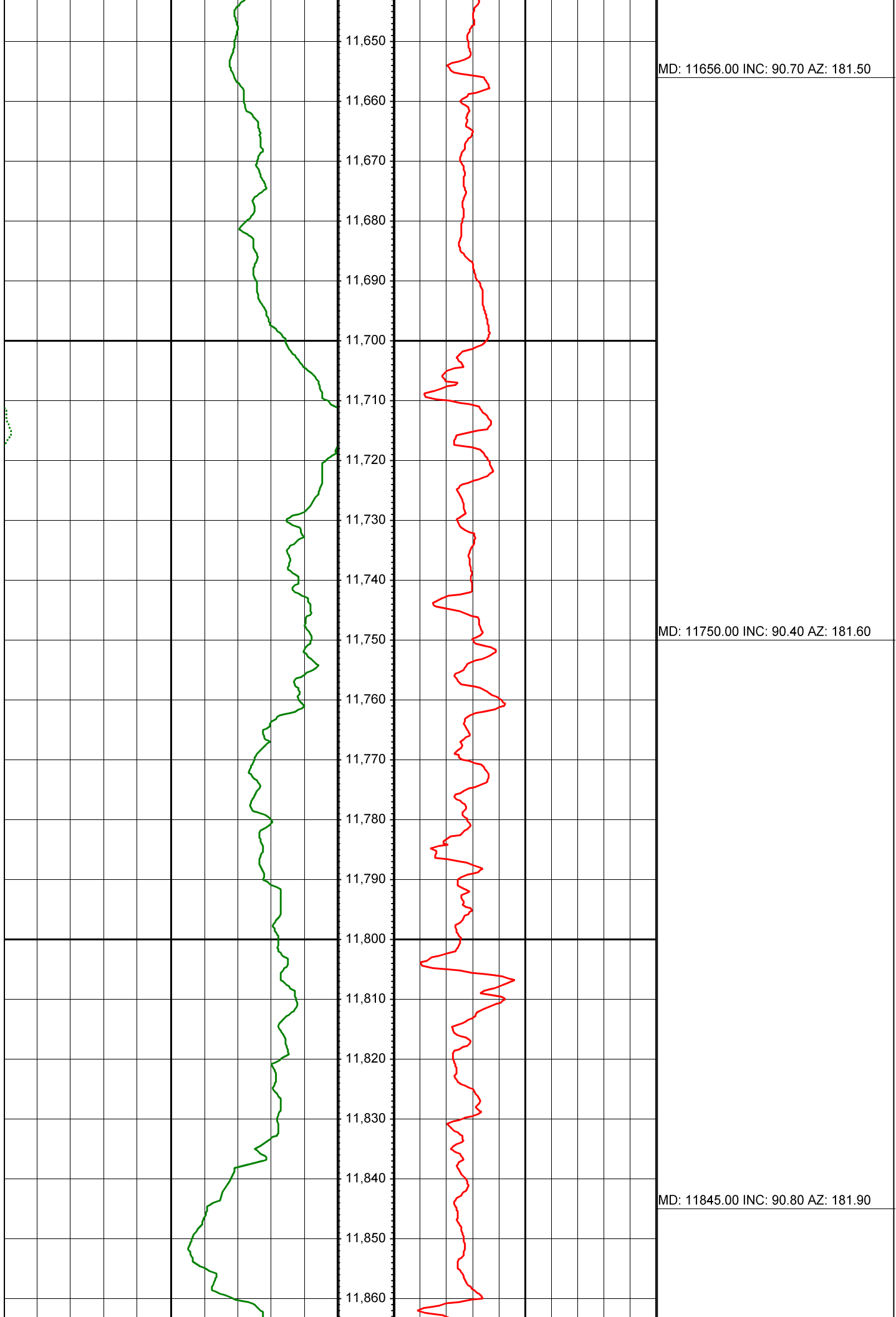


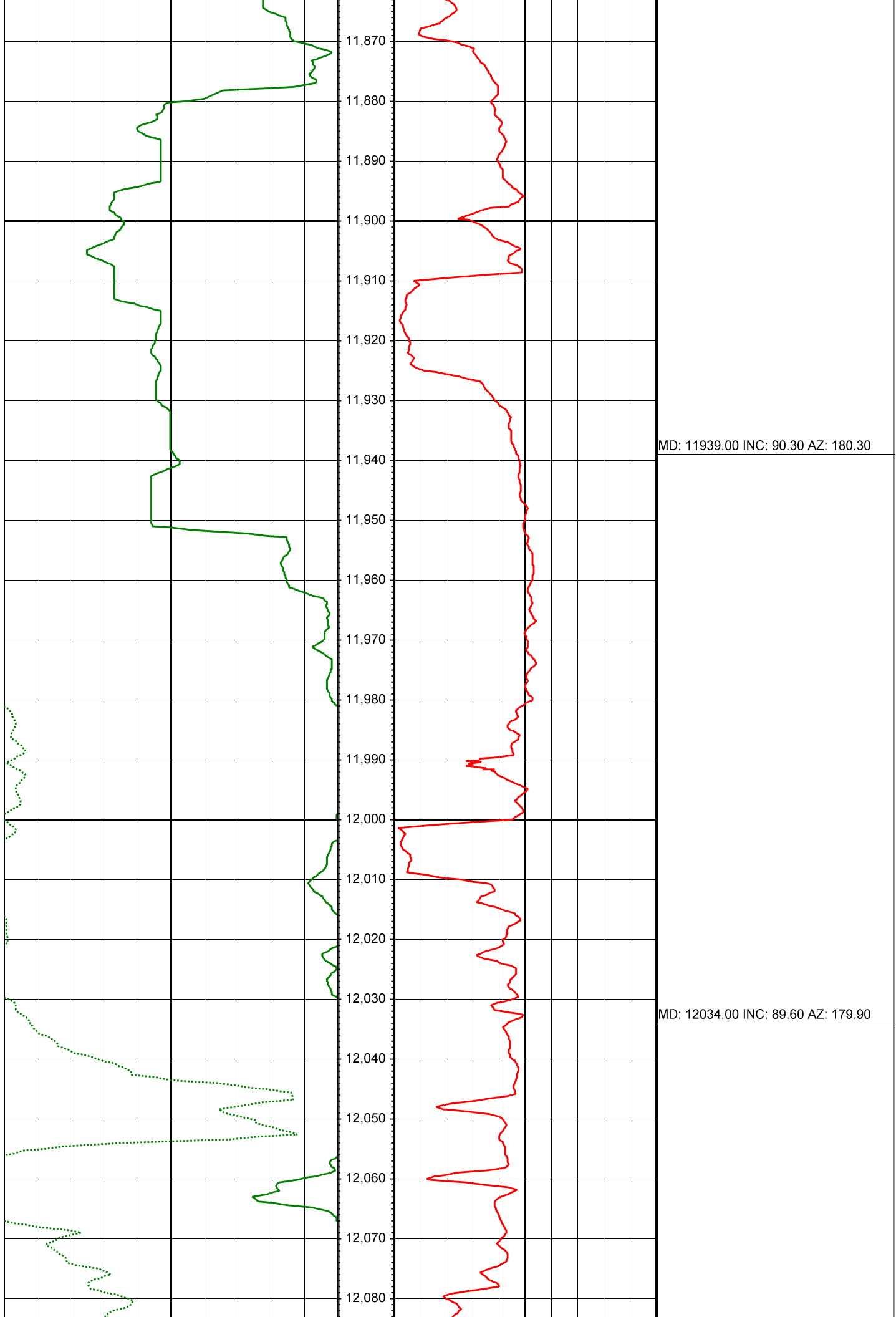


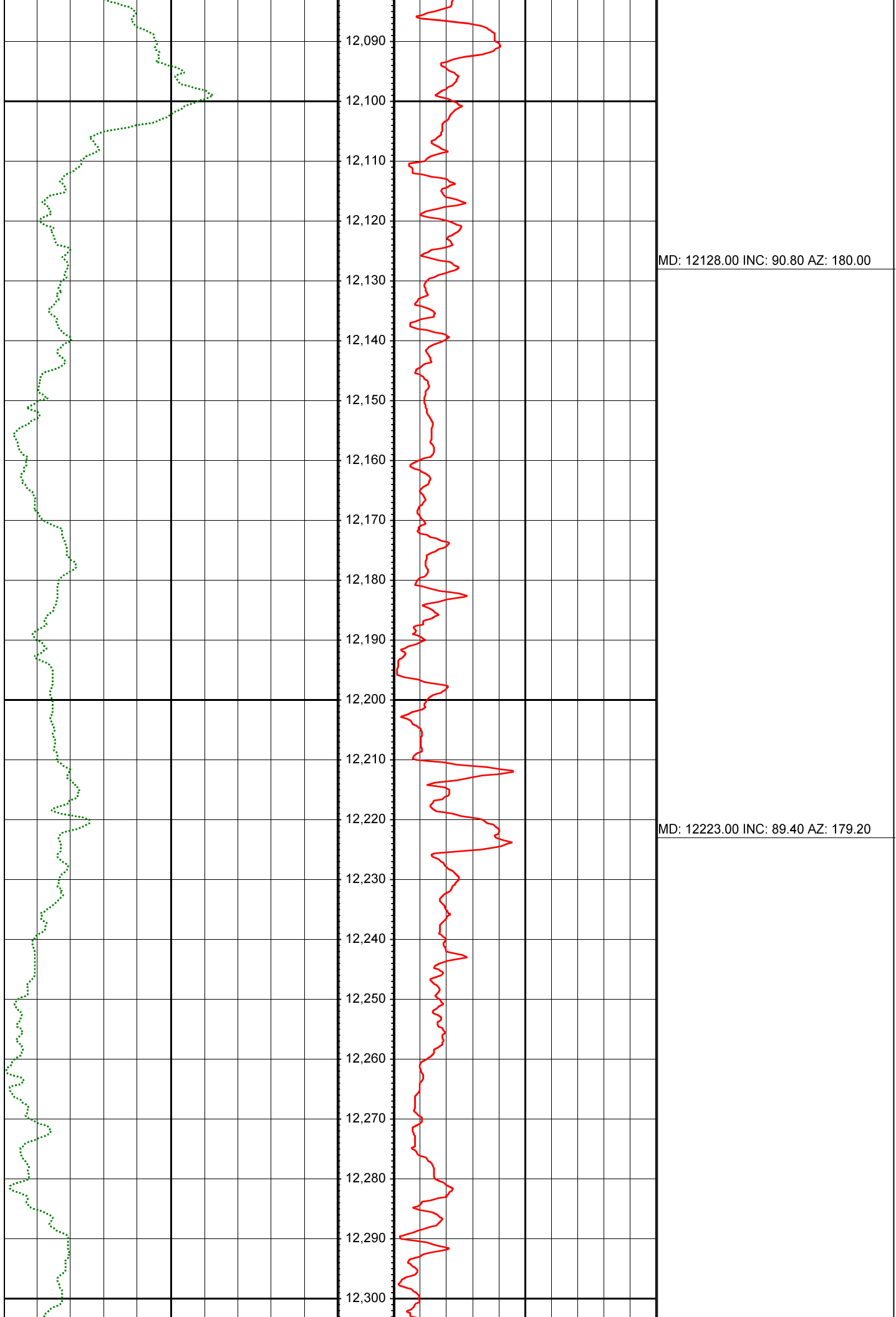


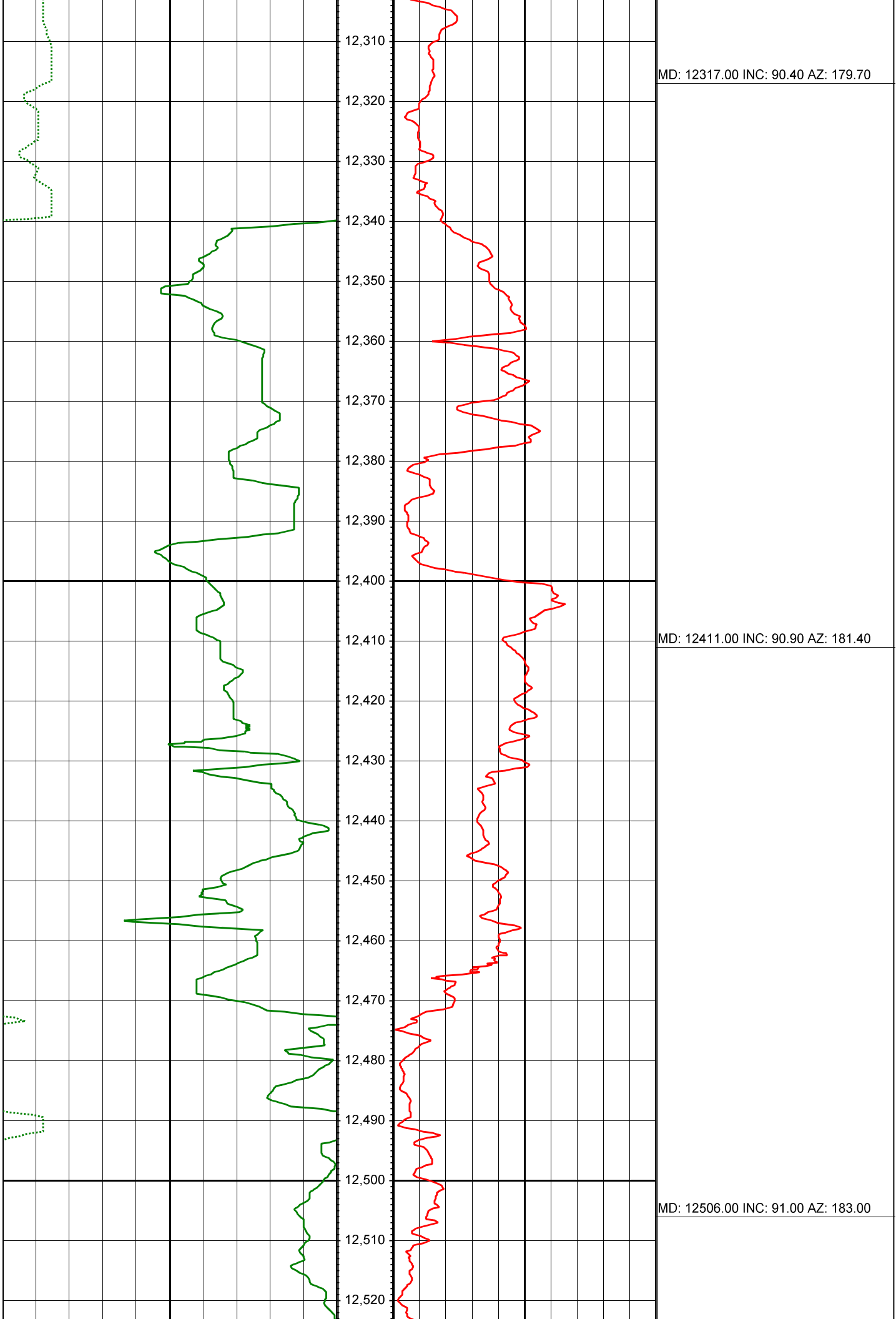


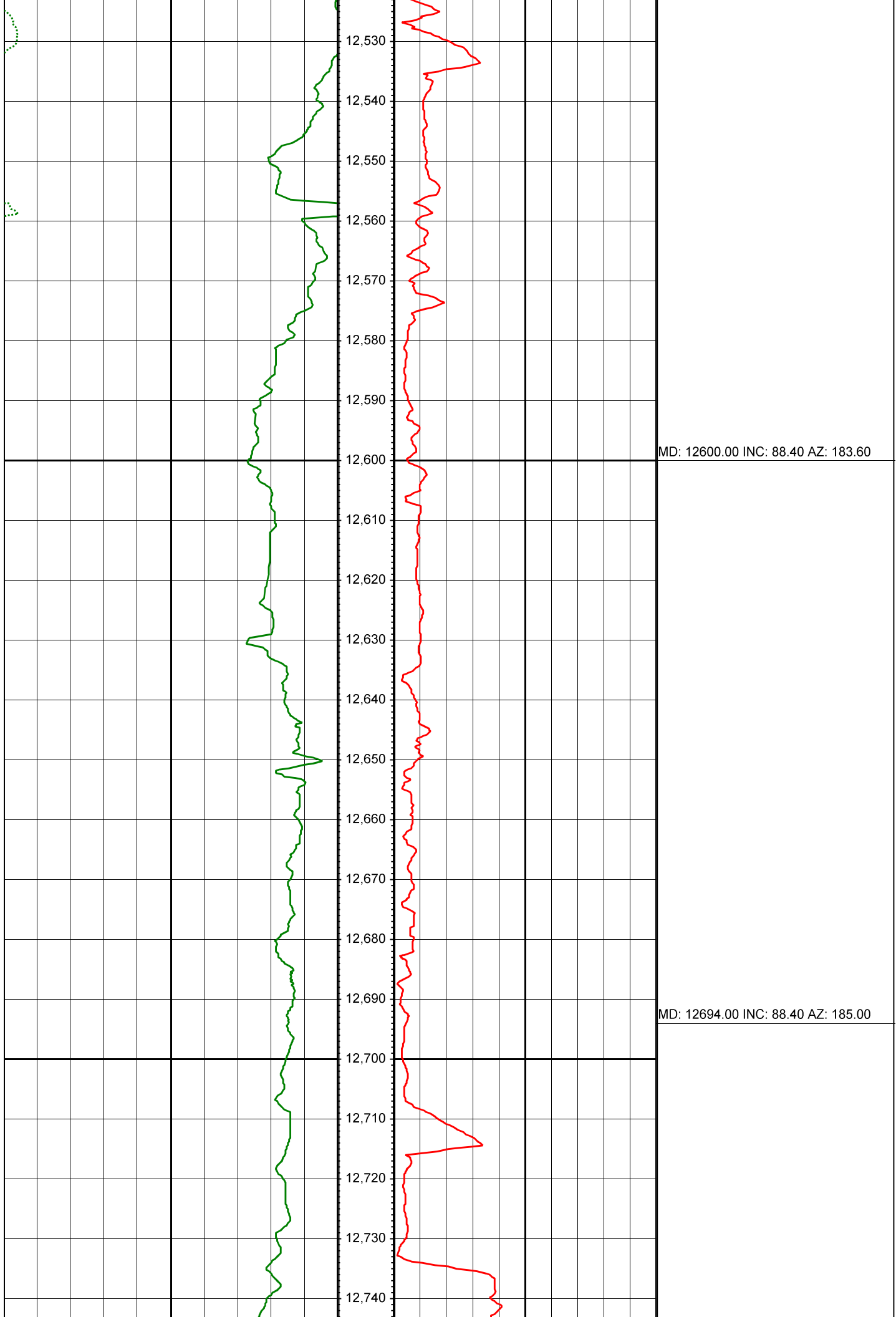




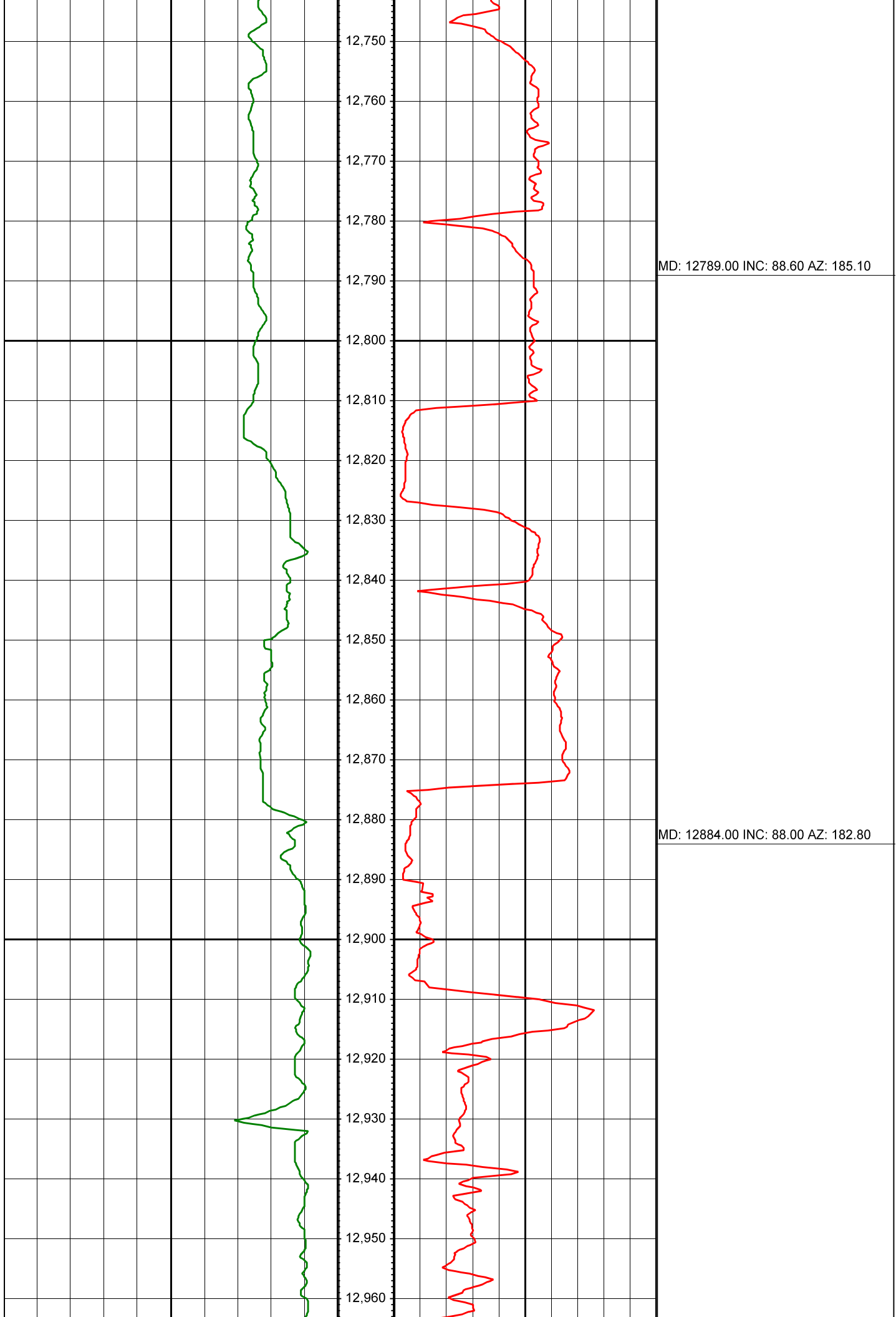


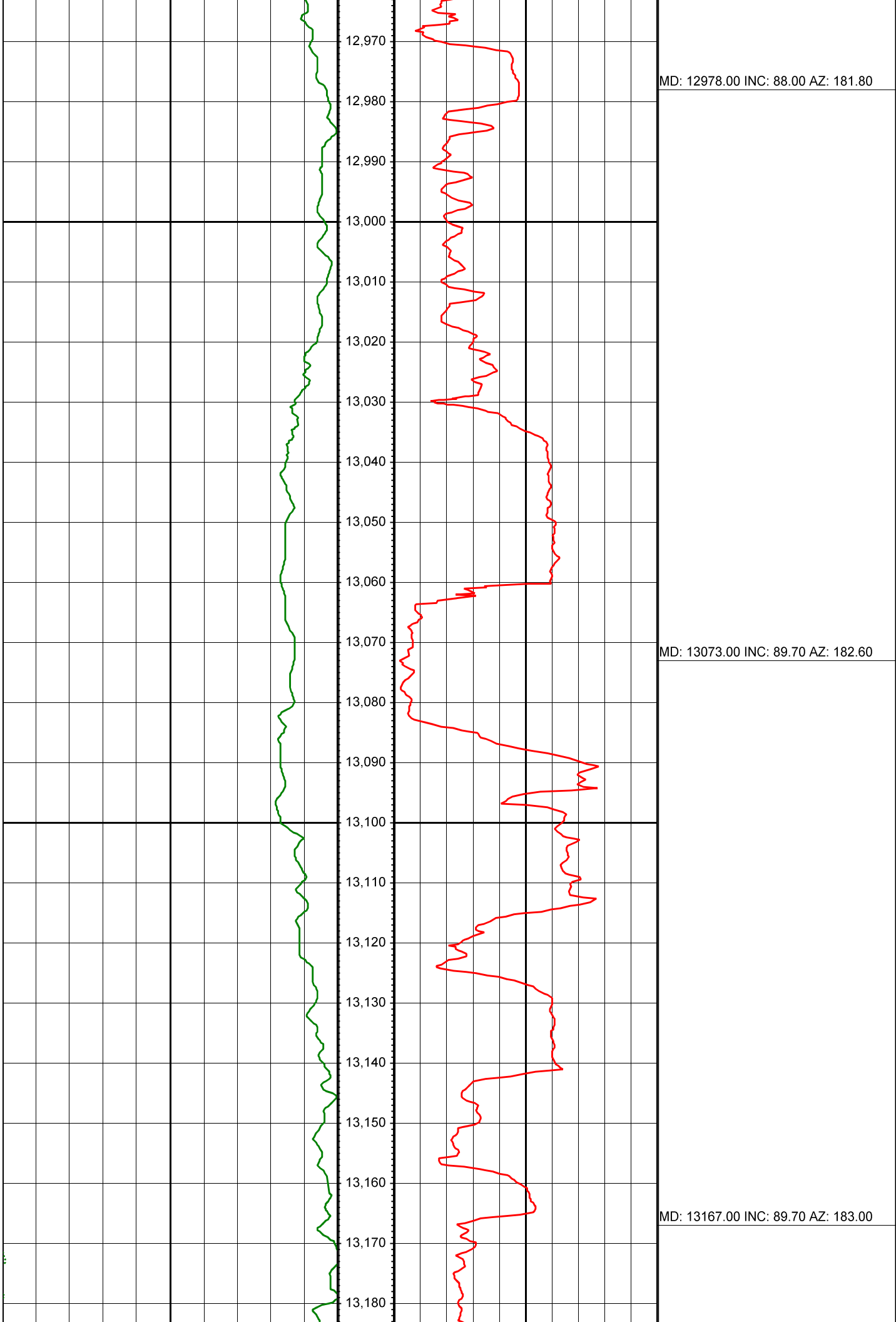


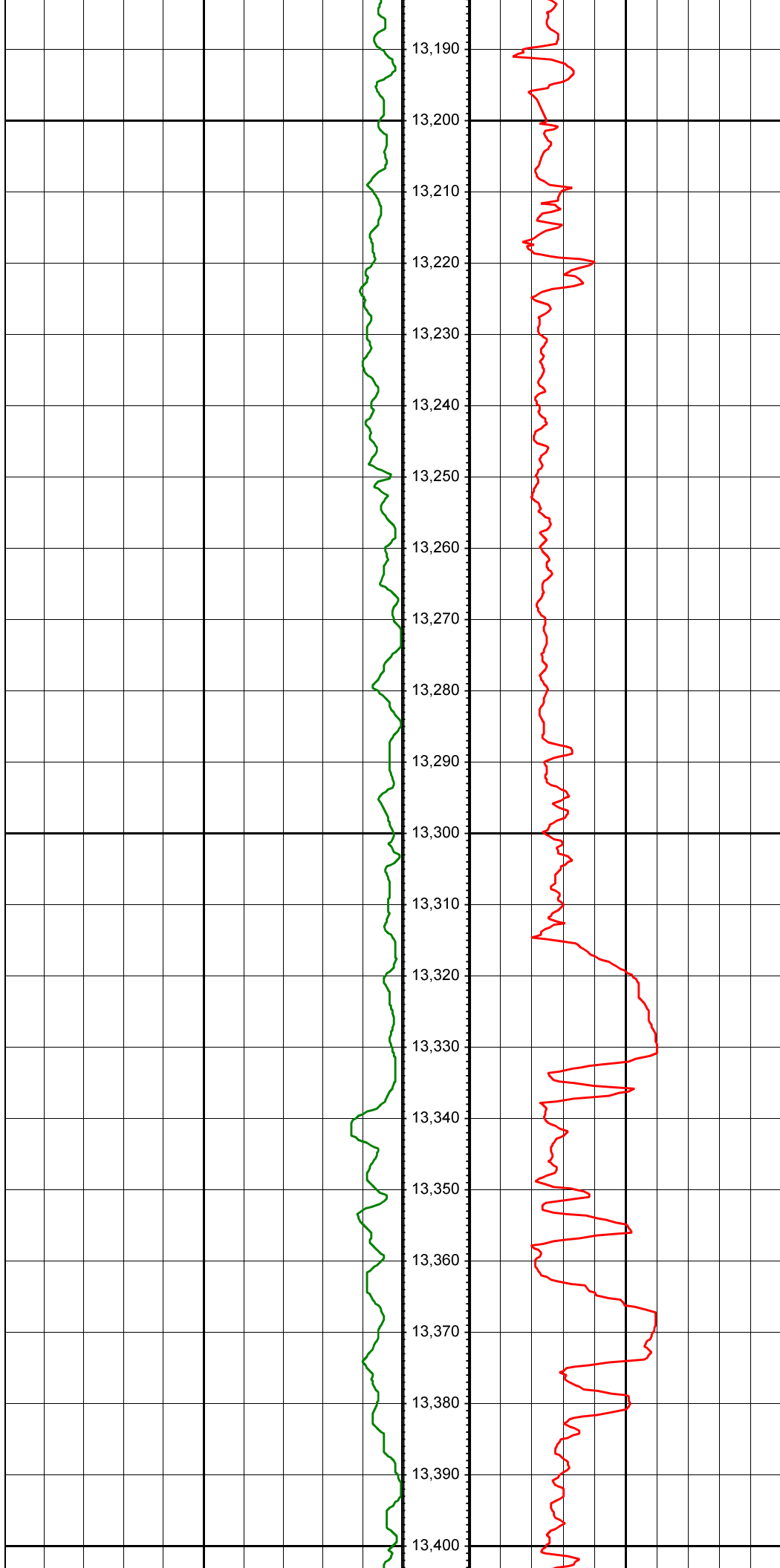






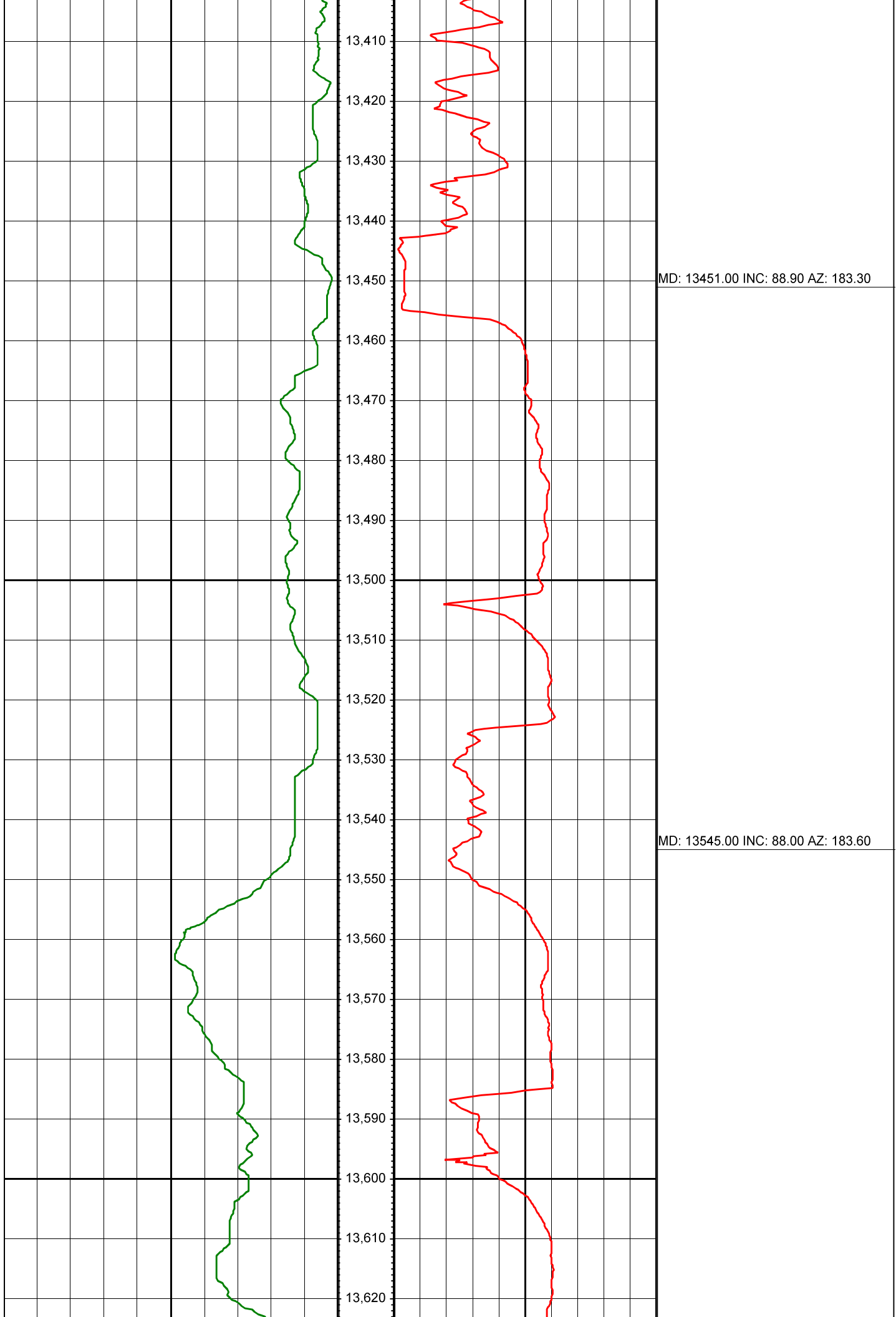


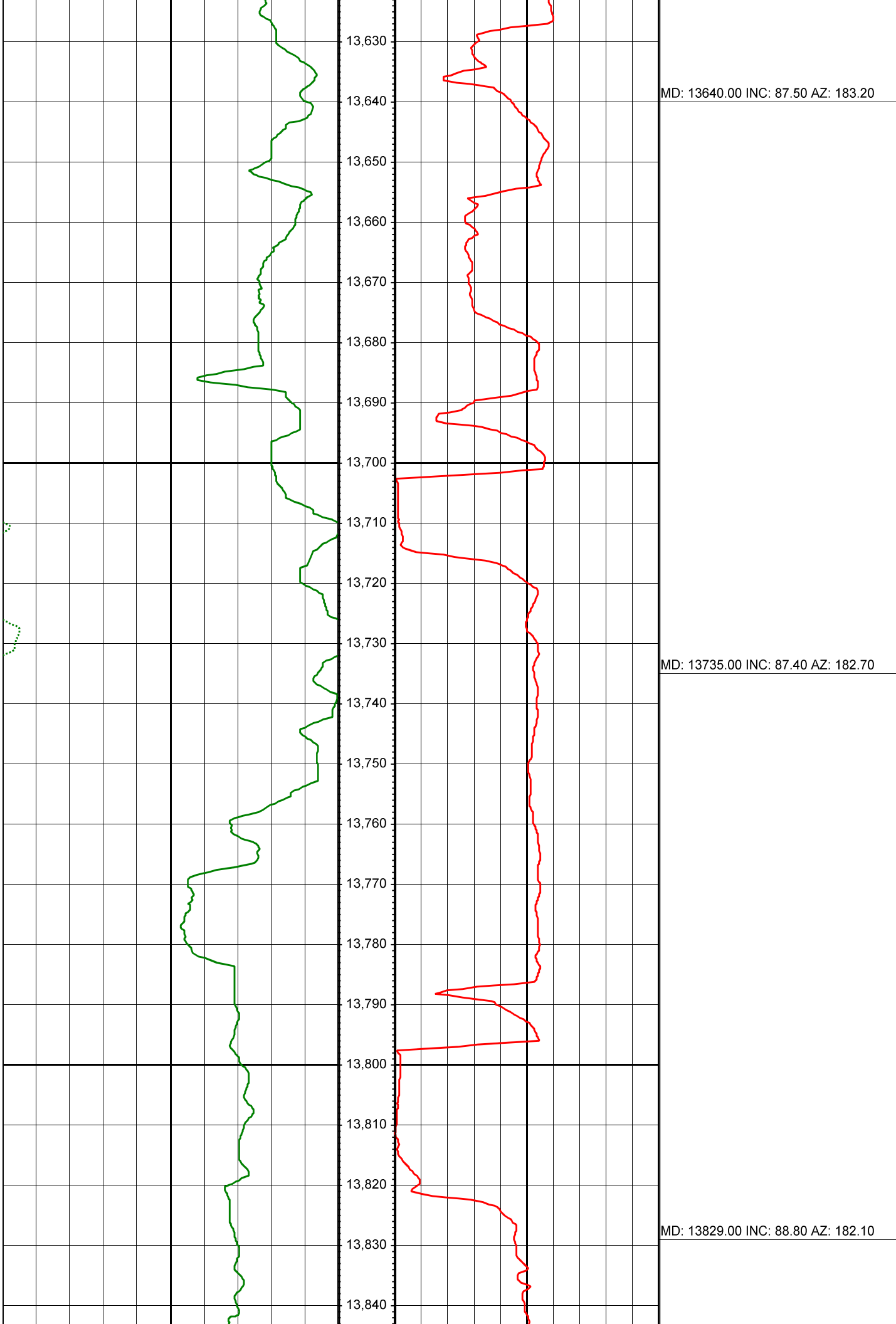


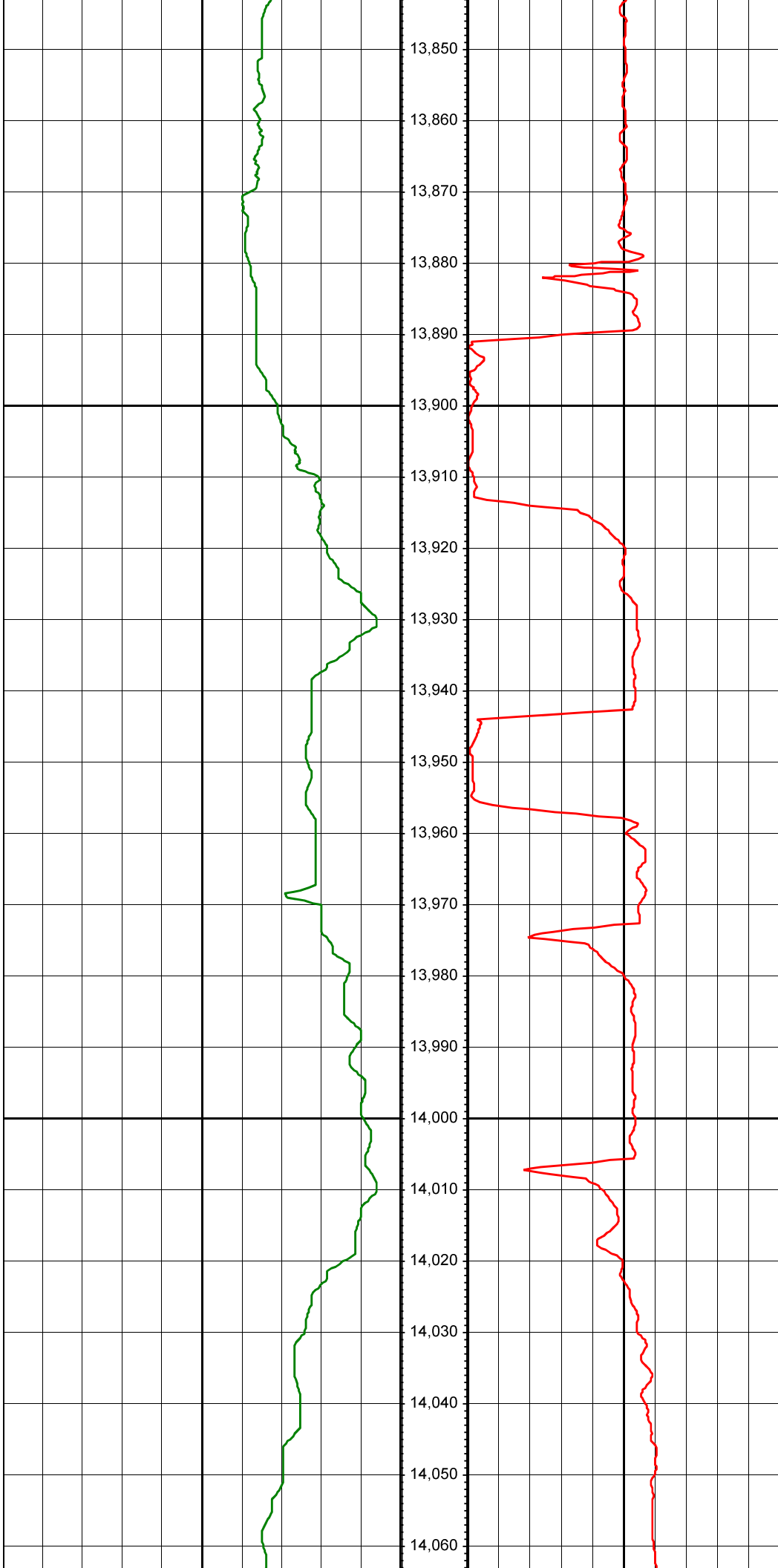


MD: 13262.00 INC: 89.10 AZ: 182.50

MD: 13356.00 INC: 90.20 AZ: 182.80







13,850  
13,860  
13,870  
13,880  
13,890  
13,900  
13,910  
13,920  
13,930  
13,940  
13,950  
13,960  
13,970  
13,980  
13,990  
14,000  
14,010  
14,020  
14,030  
14,040  
14,050  
14,060

MD: 13924.00 INC: 89.00 AZ: 181.40

MD: 14018.00 INC: 89.50 AZ: 181.20

