

SITE RELEASE

THIS SITE RELEASE ("Agreement") is entered into by and between Jencks Farms Inc. ("Owner") whose address is 1522 64th Avenue, Greeley, CO 80634, the owner of the surface estate in Township 6 North, Range 61 West, 6th P.M., Section 21, NW/4NW/4, (the "Property"), and Bonanza Creek Energy Operating Company, LLC ("Applicant"), whose address is 410 17th Street, Suite 1400, Denver, Colorado 80202 (individually, a "party;" together, "the parties").

WHEREAS, the Colorado Oil and Gas Conservation Commission ("COGCC") adopted the DJ Basin Horizontal Offset Policy on June 20, 2013, and revised such Policy on December 17, 2013 (as revised, the "Policy"); and

WHEREAS, the records of the COGCC indicate that the Kahre 21-1 having API #05-123-12140 ("Offset Well") is located on the Property and was abandoned on or about December 22, 1984; and

WHEREAS, under the Policy, the COGCC has determined that the Offset Well should be plugged to isolate all formations before any new wells within 1500 feet of the Offset Well may be hydraulically fractured. The COGCC has identified several alternative methods of mitigation for this purpose, including re-entering and re-plugging the Offset Well. To comply with the Policy and permit the hydraulic fracturing of new wells within 1500 feet of the Offset Well, the Applicant seeks to re-enter and re-plug the Offset Well.

NOW THEREFORE, Owner and Applicant agree as follows:

Owner hereby consents and grants permission to Applicant, its contractors, vendors, employees, affiliates and agents to enter and use the Property for the purposes of re-entering the Offset Well and re-plugging and abandoning such Well under the Policy. Applicant shall remain liable for any damages to the Property directly arising from and solely caused by Applicant's work on the Offset Well including, but not limited to, damages to growing crops, livestock, fences, roads and other improvements, and Applicant shall, upon completion of such work, restore the site to its pre-disturbance condition (prior to such work) or as close as reasonably practical. Finally, it is mutually understood and agreed by the parties that:

- Applicant's only responsibility for the Offset Well will be to re-enter and re-plug the Well consistent with its COGCC Form 6 Notice of Intent to Abandon and with the COGCC Rules.
- Applicant is not the owner of the Offset Well and Applicant will not be considered the owner of the Offset Well because Applicant re-enters and re-plugs it.
- Applicant will be considered the operator of the Offset Well for the sole purpose of re-entering and re-plugging the Offset Well consistent with its COGCC Form 6 Notice of Intent to Abandon and with the COGCC Rules. Applicant will not be considered the operator of the Well for any other purpose.

- Applicant is not responsible for the current condition of the Offset Well and Applicant will not be responsible for the future condition of the Offset Well except for the work that Applicant undertakes when it re-enters and re-plugs the Offset Well and any condition directly arising from and solely caused by Applicant's work on the Offset Well.
- Applicant is not responsible for any existing environmental contamination or condition associated with the Offset Well or related to the prior construction, operation, production, maintenance, or abandonment of the Offset Well and Applicant will not become responsible for any such environmental contamination or condition because Applicant re-enters and re-plugs the Well. Should any environmental contamination or condition be found, Applicant will notify Owner in conjunction with its COGCC reporting requirements.
- This site release shall be interpreted according to the laws of the State of Colorado. Venue for any dispute shall be Weld County, Colorado.

IN WITNESS WHEREOF, this instrument has been executed this 12TH day of NOVEMBER 2014.

OWNER:




Jencks Farms Inc.
Gwen Jencks
President

11-17-14
Date

APPLICANT:

BONANZA CREEK ENERGY OPERATING COMPANY, LLC



Curt Moore
Vice President, Land

11/12/14
Date




ACKNOWLEDGMENT

STATE OF COLORADO }
 } ss.
COUNTY OF DENVER }

The foregoing instrument was acknowledged before me this 12 day of Nov., 2014, by Curt Moore, Vice President, Land for Bonanza Creek Energy Operating Company, LLC, on behalf of said company.

Witness my hand and official seal.



Sally Kromer
Notary Public


My commission expires: 10-06-2018

ACKNOWLEDGMENT

STATE OF Colorado }
 } ss.
COUNTY OF Weld }

The foregoing instrument was acknowledged before me this 17th day of November, 2014, by Gwen Jencks, President, of Jencks Farms Inc.

Witness my hand and official seal.



Sarah Farmer
Notary Public

My commission expires: 06/14/2016

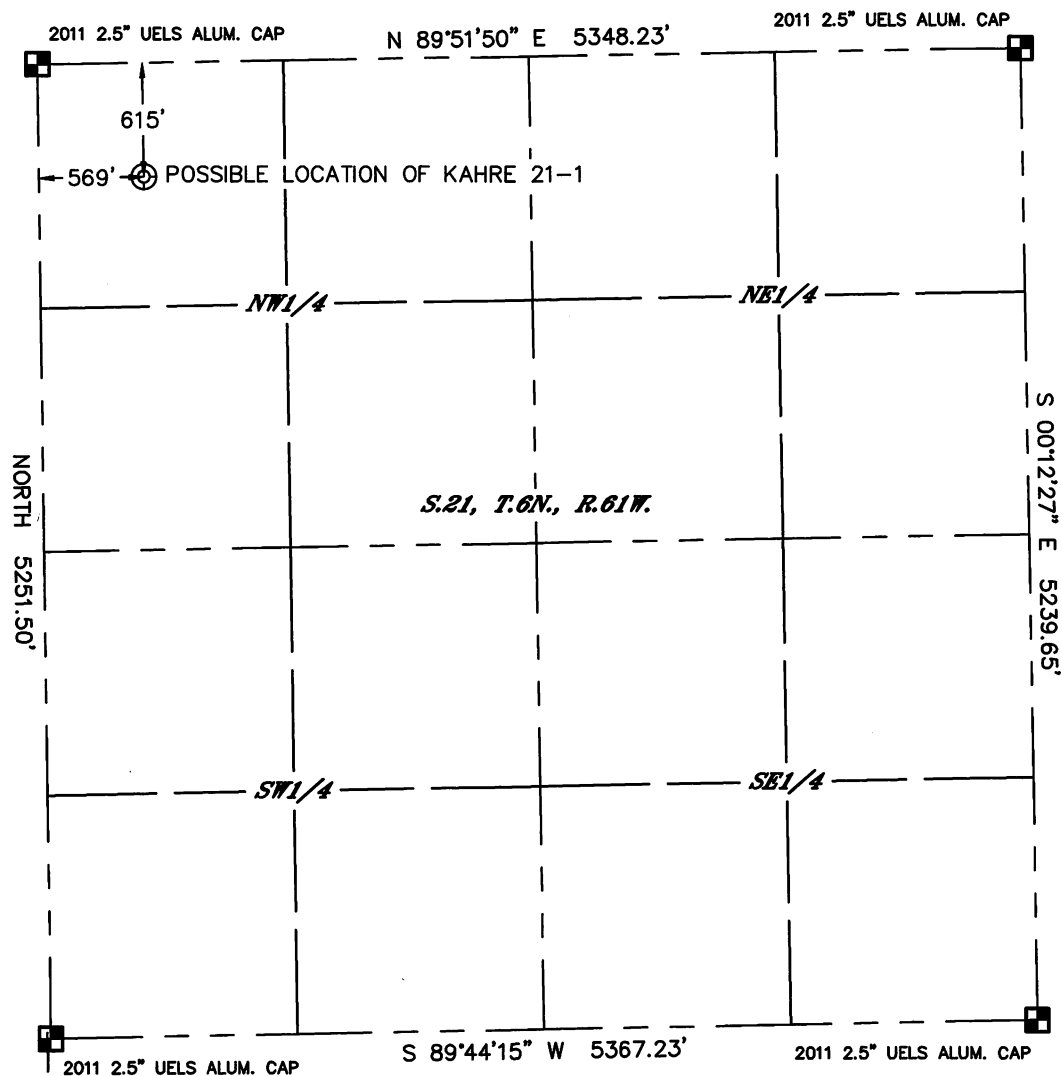


Lat40°, Inc. 6250 W. 10th Street, Unit 2 Greeley, CO 970-515-5294

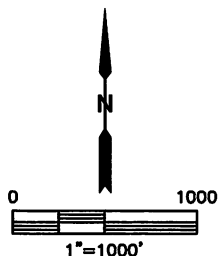
PLUGGED & ABANDONED WELL EXHIBIT

THIS MAP DOES NOT REPRESENT A BOUNDARY SURVEY

SECTION: 21
TOWNSHIP: 6N
RANGE: 61W



NOTE: ALL ALIQUOT AND SECTION DATA FROM WELL LOCATION CERTIFICATE OF GREASEWOOD 11-21H



SURFACE LOCATION

LAT: 40.47918N
LONG: 104.22163W
PDOP: 1.8
ELEV: 4681'
1/4, 1/4: NWNW

SURFACE DESCRIPTION

FOUND A STRONG METAL DETECTOR SIGNAL WITHIN 8'
DIA. OF LOCATION. SET T-POST WITH PINK LATH AND
FLAGGING.

LEGEND

- = ALIQUOT MONUMENT AS DESCRIBED
- = CALCULATED POSITION




Lat40°, Inc. 6250 W. 10th Street, Unit 2 Greeley, CO 970-515-5294

P&A WELL LOCATION PICTURES

KAHRE 21-1

SECTION: 21
TOWNSHIP: 6N
RANGE: 61W

DATE: 10/21/2014




VIEW NORTH



VIEW WEST



VIEW EAST



VIEW SOUTH