

WPX Energy Rocky Mountain, LLC

PLAT #2 CONSTRUCTION LAYOUT FOR MV 34-5
SECTION 5, T7S, R96W, 6th P.M.

SCALE: 1" = 100'

DATE: 05-08-13

DRAWN BY: A.D.

REVISED: 06-10-13 M.D.

REVISED: 06-17-13 K.O.

REVISED: 12-30-13 M.D.

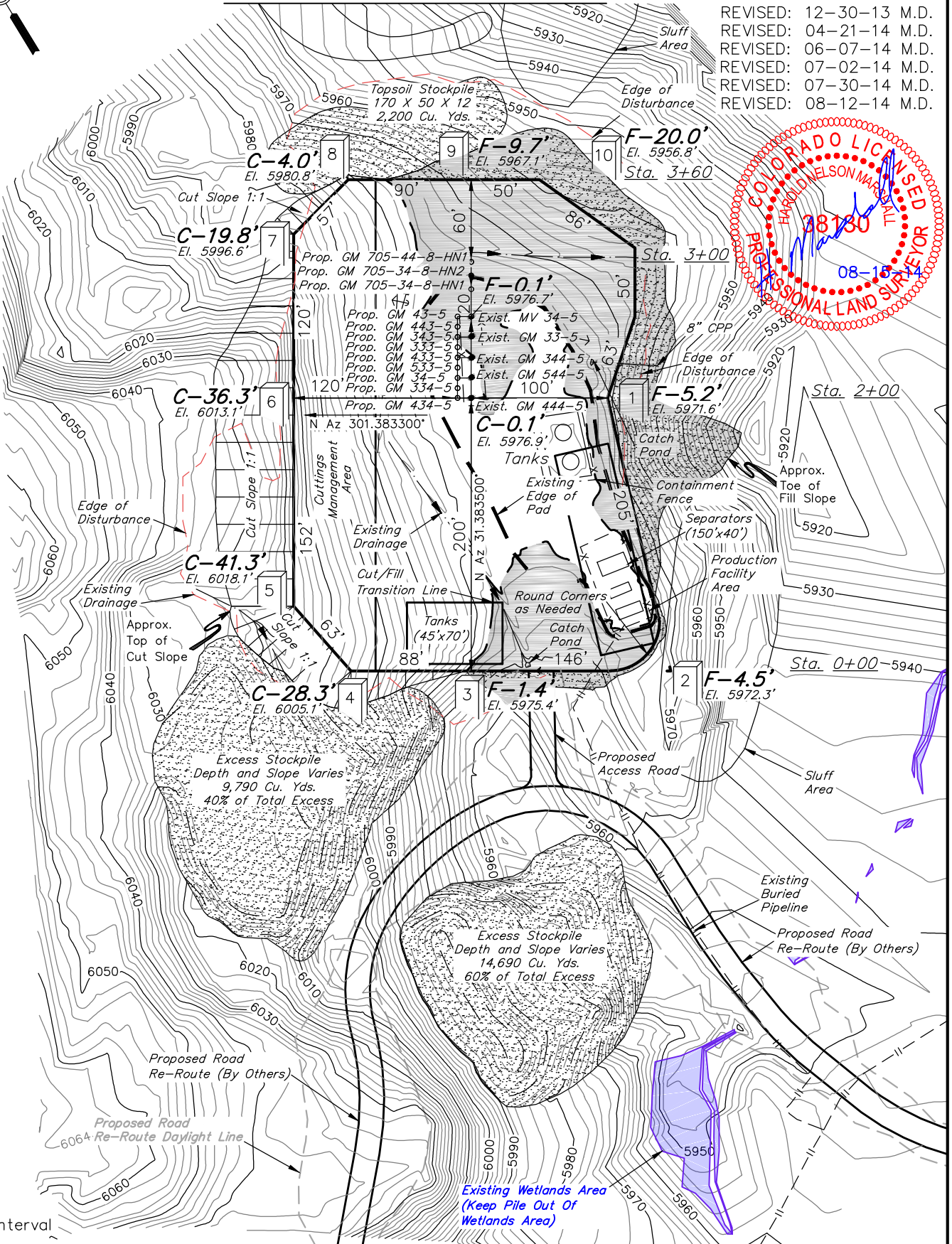
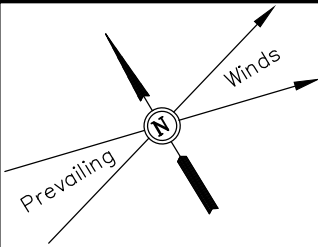
REVISED: 04-21-14 M.D.

REVISED: 06-07-14 M.D.

REVISED: 07-02-14 M.D.

REVISED: 07-30-14 M.D.

REVISED: 08-12-14 M.D.



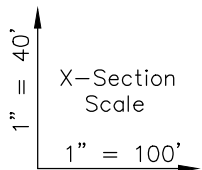
NOTE:

2' Contour Interval

Elev. Ungraded Ground At GM 444-5 Loc. Stake = 5976.9'
FINISHED GRADE ELEV. AT GM 444-5 LOC. STAKE = 5976.8'


UINTAH ENGINEERING & LAND SURVEYING

85 So. 200 East * Vernal, Utah 84078 * (435) 789-1017



WPX Energy Rocky Mountain, LLC

PLAT #3_CONSTRUCTION LAYOUT
CROSS SECTION FOR MV 34-5
SECTION 5, T7S, R96W, 6th P.M.



DATE: 05-08-13

DRAWN BY: A.D.

REVISED: 06-10-13 M.D.

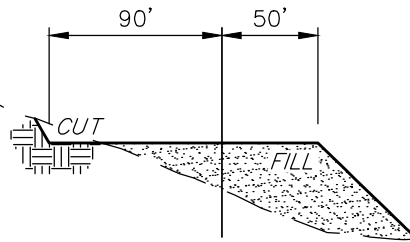
REVISED: 04-21-14 M.D.

REVISED: 06-07-14 M.D.

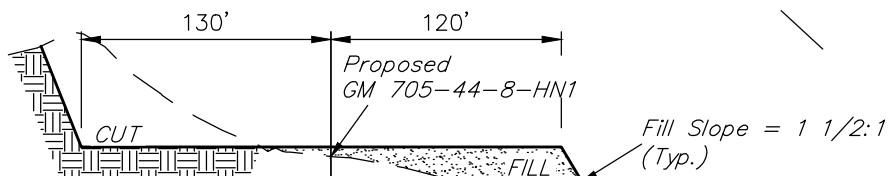
REVISED: 07-02-14 M.D.

REVISED: 07-30-14 M.D.

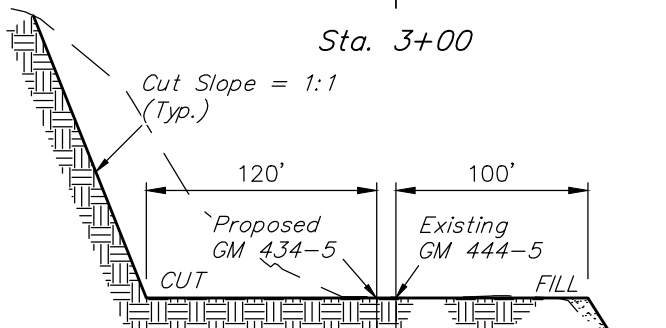
REVISED: 08-11-14 M.D.



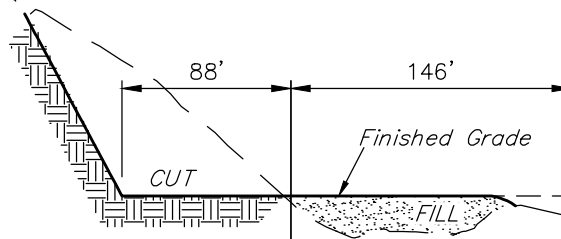
Sta. 3+60



Sta. 3+00



Sta. 2+00



Sta. 0+00

NOTE:

Topsoil should not be Stripped Below Finished Grade on Substructure Area.

* NOTE:
FILL QUANTITY INCLUDES
5% FOR COMPACTION

APPROXIMATE YARDAGES

(6") Topsoil Stripping	=	1,930 Cu. Yds.
(New Construction Only)		
Remaining Location	=	33,150 Cu. Yds.
TOTAL CUT	=	35,080 CU. YDS.
FILL	=	8,670 CU. YDS.

EXCESS MATERIAL	=	26,410 Cu. Yds.
Topsoil	=	1,930 Cu. Yds.
EXCESS UNBALANCE	=	24,480 Cu. Yds.
(After Interim Rehabilitation)		

UINTAH ENGINEERING & LAND SURVEYING
85 So. 200 East * Vernal, Utah 84078 * (435) 789-1017