

1120 Lincoln Street, Suite 801, Denver, Colorado 80203
Phone: (303) 894-2100 Fax: (303) 894-2109




DE	ET	OE	ES
----	----	----	----

Inspection Date:
10/22/2014

Document Number:
674700445

Overall Inspection:
SATISFACTORY

FIELD INSPECTION FORM

Location Identifier	Facility ID	Loc ID	Inspector Name:	On-Site Inspection	
	335941	335941	LONGWORTH, MIKE	2A Doc Num:	

OGCC Operator Number: 100185

Name of Operator: ENCANA OIL & GAS (USA) INC

Address: 370 17TH ST STE 1700

City: DENVER State: CO Zip: 80202-

- ☐ THIS IS A FOLLOW UP INSPECTION
- ☐ FOLLOW UP INSPECTION REQUIRED
- ☒ NO FOLLOW UP INSPECTION REQUIRED
- ☐ INSPECTOR REQUESTS FORM 42 WHEN CORRECTIVE ACTIONS ARE COMPLETED






Contact Name	Phone	Email	Comment
Kellerby, Shaun		shaun.kellerby@state.co.us	
Inspections, General	970-285-2665	cogcc.inspections@encana.com	

QtrQtr:	SENE	Sec:	34	Twp:	4S	Range:	96W
---------	------	------	----	------	----	--------	-----

Insp. Date	Doc Num	Insp. Type	Insp Status	Satisfactory /Action Required	PA P/F/I	Pas/Fail (P/F)	Violation (Y/N)
05/20/2014	663903218			SATISFACTORY			No
05/20/2014	663903219			SATISFACTORY			No

Inspector Comment:

Related Facilities:

Facility ID	Type	Status	Status Date	Well Class	API Num	Facility Name	Insp Status	
294830	WELL	PR	01/23/2009	GW	045-15608	SGU CP12B35 H34 496	PR	
294835	WELL	PR	01/23/2009	GW	045-15605	SGU CP01D-34H34 496	PR	
294836	WELL	PA	11/06/2012	LO	045-15606	SGU CP08D-34 H34 49	PA	
294837	WELL	AL	11/06/2012	LO	045-15607	SGU CP07D-34H34 496	AL	
414552	PIT		11/13/2009		-	WELL PAD H34 496		

Equipment:

Location Inventory

Inspector Name: LONGWORTH, MIKE

Special Purpose Pits: _____	Drilling Pits: _____	Wells: _____	Production Pits: _____
Condensate Tanks: _____	Water Tanks: _____	Separators: _____	Electric Motors: _____
Gas or Diesel Mortors: _____	Cavity Pumps: _____	LACT Unit: _____	Pump Jacks: _____
Electric Generators: _____	Gas Pipeline: _____	Oil Pipeline: _____	Water Pipeline: _____
Gas Compressors: _____	VOC Combustor: _____	Oil Tanks: _____	Dehydrator Units: _____
Multi-Well Pits: _____	Pigging Station: _____	Flare: _____	Fuel Tanks: _____

Location

Signs/Marker:				
Type	Satisfactory/Action Required	Comment	Corrective Action	CA Date
WELLHEAD	SATISFACTORY			
BATTERY	SATISFACTORY			
TANK LABELS/PLACARDS	SATISFACTORY			
CONTAINERS	SATISFACTORY			

Emergency Contact Number (S/A/V): SATISFACTORY

Corrective Date: _____

Comment: _____

Corrective Action: _____

Good Housekeeping:				
Type	Satisfactory/Action Required	Comment	Corrective Action	CA Date
TRASH	ACTION REQUIRED		Ren=move trash from cellars	11/23/2014

Spills:				
Type	Area	Volume	Corrective action	CA Date

☐ Multiple Spills and Releases?

Fencing/:				
Type	Satisfactory/Action Required	Comment	Corrective Action	CA Date
PIT	SATISFACTORY			

Equipment:					
Type	#	Satisfactory/Action Required	Comment	Corrective Action	CA Date
Bird Protectors	3	SATISFACTORY			
Plunger Lift	2	SATISFACTORY			
Horizontal Heated Separator	4	SATISFACTORY	2 in use		
Gas Meter Run	1	SATISFACTORY			
Ancillary equipment	2	SATISFACTORY	Chemical containers		

Facilities:				
<input type="checkbox"/> New Tank		Tank ID: _____		
Contents	#	Capacity	Type	SE GPS
CONDENSATE	3	OTHER	HEATED STEEL AST	,
S/A/V:	SATISFACTORY	Comment: _____		

Inspector Name: LONGWORTH, MIKE

Corrective Action:		Corrective Date:			
Paint					
Condition	Adequate				
Other (Content)					
Other (Capacity)	250 bbl				
Other (Type)					
Berms					
Type	Capacity	Permeability (Wall)	Permeability (Base)	Maintenance	
Metal	Adequate	Walls Sufficient	Base Sufficient	Adequate	
Corrective Action				Corrective Date	
Comment					

Venting:		
Yes/No	Comment	

Flaring:				
Type	Satisfactory/Action Required	Comment	Corrective Action	CA Date

Predrill

Location ID: 335941

Site Preparation:

Lease Road Adeq.: _____ Pads: _____ Soil Stockpile: _____

S/A/V: _____

Corrective Action: _____ Date: _____ CDP Num.: _____

Form 2A COAs:**S/A/V:** _____ **Comment:** _____**CA:** _____ **Date:** _____**Wildlife BMPs:****S/A/V:** _____ **Comment:** _____**CA:** _____ **Date:** _____**Stormwater:****Comment:** _____**Staking:****On Site Inspection (305):**Surface Owner Contact Information:

Name: _____ Address: _____

Phone Number: _____ Cell Phone: _____

Operator Rep. Contact Information:

Landman Name: _____ Phone Number: _____

Date Onsite Request Received: _____ Date of Rule 306 Consultation: _____

Request LGD Attendance: _____

LGD Contact Information:

Name: _____ Phone Number: _____ Agreed to Attend: _____

Summary of Landowner Issues:Summary of Operator Response to Landowner Issues:Onsite Inspection Memorandum Summarizing Discussions at Inspection as Attachment:**Facility**

Facility ID: 294830 Type: WELL API Number: 045-15608 Status: PR Insp. Status: PR

Producing Well

Comment: Producing well

Facility ID: 294835 Type: WELL API Number: 045-15605 Status: PR Insp. Status: PR

Producing Well

Comment: Producing well

Facility ID: 294836 Type: WELL API Number: 045-15606 Status: PA Insp. Status: PA

Environmental

Spills/Releases:

Type of Spill: _____ Description: _____ Estimated Spill Volume: _____

Comment: _____

Corrective Action: _____ Date: _____

Reportable: _____ GPS: Lat _____ Long _____

Proximity to Surface Water: _____ Depth to Ground Water: _____

Water Well:

Lat _____ Long _____

DWR Receipt Num: _____ Owner Name: _____ GPS : _____

Field Parameters:

Sample Location: _____

Emission Control Burner (ECB): _____

Comment: _____

Pilot: _____ Wildlife Protection Devices (fired vessels): _____

Reclamation - Storm Water - Pit**Interim Reclamation:**

Date Interim Reclamation Started: _____ Date Interim Reclamation Completed: _____

Land Use: _____

Comment: _____

1003a. Debris removed? _____ CM _____

CA _____ CA Date _____

Waste Material Onsite? _____ CM _____

CA _____ CA Date _____

Unused or unneeded equipment onsite? _____ CM _____

CA _____ CA Date _____

Pit, cellars, rat holes and other bores closed? _____ CM _____

CA _____ CA Date _____

Guy line anchors removed? _____ CM _____

CA _____ CA Date _____

Guy line anchors marked? _____ CM _____

CA _____ CA Date _____

1003b. Area no longer in use? _____ Production areas stabilized ? _____

1003c. Compacted areas have been cross ripped? _____

1003d. Drilling pit closed? _____ Subsidence over on drill pit? _____

Cuttings management: _____

1003e. Areas no longer needed for drilling or subsequent operations for have been re-vegetated to 80% of pre-existing? _____

Production areas have been stabilized? _____ Segregated soils have been replaced? _____

RESTORATION AND REVEGETATION

Inspector Name: LONGWORTH, MIKE

Cropland

Top soil replaced _____

Recontoured _____

Perennial forage re-established _____

Non-Cropland

Top soil replaced _____

Recontoured _____

80% Revegetation _____

1003 f. Weeds Noxious weeds? _____

Comment: _____

Overall Interim Reclamation _____

Final Reclamation/ Abandoned Location:

Date Final Reclamation Started: _____

Date Final Reclamation Completed: _____

Final Land Use: _____

Reminder: _____

Comment: _____

Well plugged _____

Pit mouse/rat holes, cellars backfilled _____

Debris removed _____

No disturbance /Location never built _____

Access Roads Regraded _____

Contoured _____

Culverts removed _____

Gravel removed _____

Location and associated production facilities reclaimed _____

Locations, facilities, roads, recontoured _____

Compaction alleviation _____

Dust and erosion control _____

Non cropland: Revegetated 80% _____

Cropland: perennial forage _____

Weeds present _____

Subsidence _____

Comment: _____

Corrective Action: _____ Date _____

Overall Final Reclamation _____

Well Release on Active Location ☐

Multi-Well Location ☐

Storm Water:

Loc Erosion BMPs	BMP Maintenance	Lease Road Erosion BMPs	Lease BMP Maintenance	Chemical BMPs	Chemical BMP Maintenance	Comment
Compaction	Pass	Culverts	Pass	VT	Pass	Speed limit set
Gravel	Pass	Ditches	Pass			
Berms	Pass	Compaction	Pass	MHSP	Pass	secondary containment under chemical containers
Seeding	Pass	Gravel	Pass			

S/A/V: SATISFACTOR Corrective Date: _____

Y

Comment: _____

CA: _____

Pits: ☐ NO SURFACE INDICATION OF PIT

Permit:	Facility ID	Permit Num	Expiration Date
	414552	1631018	