

HALLIBURTON

DUAL SPACED NEUTRON
SPECTRAL DENSITY
ARRAY COMPENSATED
TRUE RESISTIVITY

COMPANY		ELM RIDGE EXPLORATION CO LLC	
WELL		IGE 129	
FIELD/BLOCK		IGNACIO BLANCO	
COUNTY		LA PLATA	
STATE		CO	
Permanent Datum		GL	
Log measured from		KB	
Drilling measured from		KB	
Date		20-Jul-14	
Run No.		ONE	
Depth - Driller		3362.00 ft	
Depth - Logger		3360.0 ft	
Bottom - Logged Interval		3358.0 ft	
Top - Logged Interval		500.0 ft	
Casing - Driller		8.625 in @ 532.0 ft	
Casing - Logger		532.0 ft	
Bit Size		7.875 in @	
Type Fluid in Hole		Water Based Mud	
Density		9.4 ppg 48.00 s/qt	
PH		9.00 pH 6.2 cphm	
Source of Sample		MUD TANK	
Rm @ Meas. Temperature		2.05 ohmm @ 75.00 degF	
Rmf @ Meas. Temperature		N/A @ N/A	
Rmc @ Meas. Temperature		N/A @ N/A	
Source Rmf		N/A	
Rm @ BHT		1.23 ohmm @ 129.0 degF	
Time Since Circulation		4.4 hr	
Time on Bottom		20-Jul-14 16:52	
Max. Rec. Temperature		129.0 degF @ 3362.0 ft	
Equipment		11871076 GJ CO	
Recorded By		B. RIDDEL	
Witnessed By		D. GILES	

COMPANY	ELM RIDGE EXPLORATION CO LLC
WELL	IGE 129
FIELD/BLOCK	IGNACIO BLANCO
COUNTY	LA PLATA
STATE	CO

API No.	05067099080000
Location	SURFACE HOLE LOCATION: 1140' FSL & 987' FWL
LATITUDE:	37.115280
LONGITUDE:	-107.728570
Sect. 9	Twp. 33N Rge. 8W

Elev. 6711.0 ft	Elev.: K.B. 6723.0 ft
12.0 ft above perm. Datum	D.F. 6723.0 ft
	G.L. 6711.0 ft

Fold here

Service Ticket No.: 901521416				API Serial No.: 05067099080000				PGM Version: WL INSITE R4.2.0 (Build 2)							
CHANGE IN MUD TYPE OR ADDITIONAL SAMPLE						RESISTIVITY SCALE CHANGES									
Date		Sample No.				Type Log		Depth		Scale Up Hole		Scale Down Hole			
Depth-Driller															
Type Fluid in Hole															
Density		Viscosity													
Ph		Fluid Loss													
Source of Sample						RESISTIVITY EQUIPMENT DATA									
Rm @ Meas. Temp		@		@		Run No.		Tool Type & No.		Pad Type		Tool Pos.		Other	
Rmf @ Meas. Temp.		@		@		ONE		ACRt		N/A		FREE		N/A	
Rmc @ Meas. Temp.		@		@				I-11585787							
Source Rmf		Rmc						S-11585797							
Rm @ BHT		@		@											
Rmf @ BHT		@		@											
Rmc @ BHT		@		@											
EQUIPMENT DATA															
GAMMA				ACOUSTIC				DENSITY				NEUTRON			
Run No.		ONE		Run No.				Run No.		ONE		Run No.		ONE	
Serial No.		11958949		Serial No.				Serial No.		10951300		Serial No.		10993888	
Model No.		GTET		Model No.				Model No.		SDLT		Model No.		DSNT	
Diameter		3.625"		No. of Cent.				Diameter		4.5"		Diameter		3.625"	
Detector Model No.		GTET		Spacing				Log Type		GAMMA-GAMMA		Log Type		NEU-THERM	
Type		SCINT						Source Type		Cs137		Source Type		Am241Be	
Length		8"		LSA [Y/N]				Serial No.		5153GW		Serial No.		DSN-388	
Distance to Source		9'		FWDA [Y/N]				Strength		1.5 Ci		Strength		15 Ci	
LOGGING DATA															

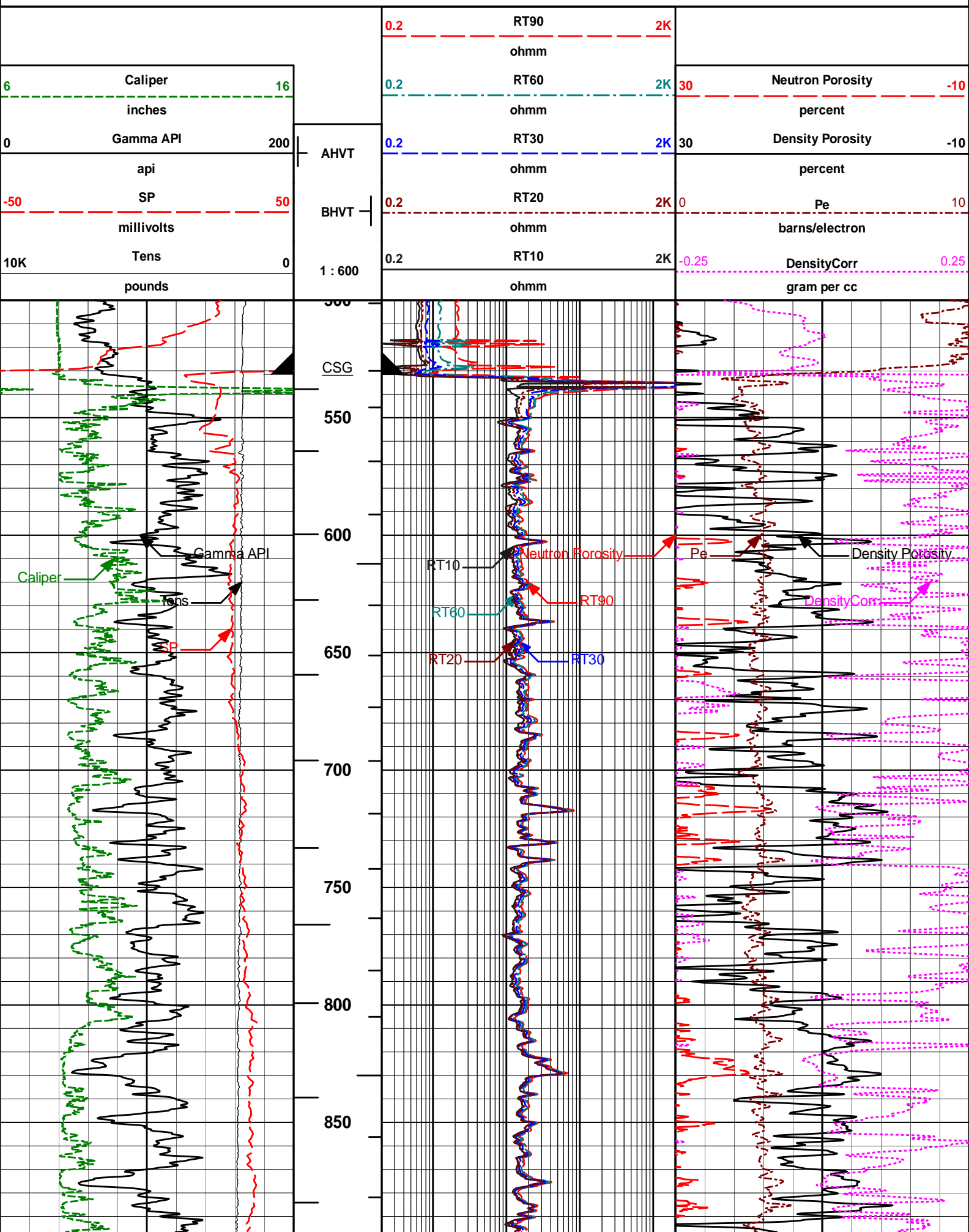
GENERAL			GAMMA		ACOUSTIC			DENSITY			NEUTRON			
Run	Depth		Speed	Scale		Scale		Matrix	Scale		Matrix	Scale		Matrix
No.	From	To	ft/min	L	R	L	R		L	R		L	R	
ONE	3360	500	REC	0 API	200 API				30 %	-10 %	2.65 g/cc	30 %	-10 %	SAND
DIRECTIONAL INFORMATION														
Maximum Deviation						@	KOP						@	
Remarks:														
RUN ONE: RWCH/GTET/DSNT/SDLT/FLEX/ACRT/BN														
BORHOLE RUGOSITY, TENSION PULLS, LCM ADDITIVE, AND WASHOUTS MAY EFFECT LOG QUALITY AND REPEATABILITY														
CHLORIDES REPORTED TO BE 600 ppm														
ANNULAR HOLE VOLUME CALCULATED USING 5.5-INCH CASING.														
Rmf & Rmc NOT MEASURED DUE TO FAULTY EQUIPMENT														
YOU CREW TODAY: B. CALDWELL, T. RAFF, A. KOBE										RIG: BEARCAT #1				
THANK YOU FOR CHOOSING HALLIBURTON ENERGY SERVICES, GRAND JUNCTION, CO (970) 523-3600														
HALLIBURTON DOES NOT GUARANTEE THE ACCURACY OF ANY INTERPRETATION OF THE LOG DATA, CONVERSION OF LOG DATA TO PHYSICAL ROCK PARAMETERS OR RECOMMENDATIONS WHICH MAY BE GIVEN BY HALLIBURTON PERSONNEL OR WHICH APPEAR ON THE LOG OR IN ANY OTHER FORM. ANY USER OF SUCH DATA, INTERPRETATIONS, CONVERSIONS, OR RECOMMENDATIONS AGREES THAT HALLIBURTON IS NOT RESPONSIBLE EXCEPT WHERE DUE TO GROSS NEGLIGENCE OR WILLFUL MISCONDUCT, FOR ANY LOSS, DAMAGES, OR EXPENSES RESULTING FROM THE USE THEREOF.														
HALLIBURTON														

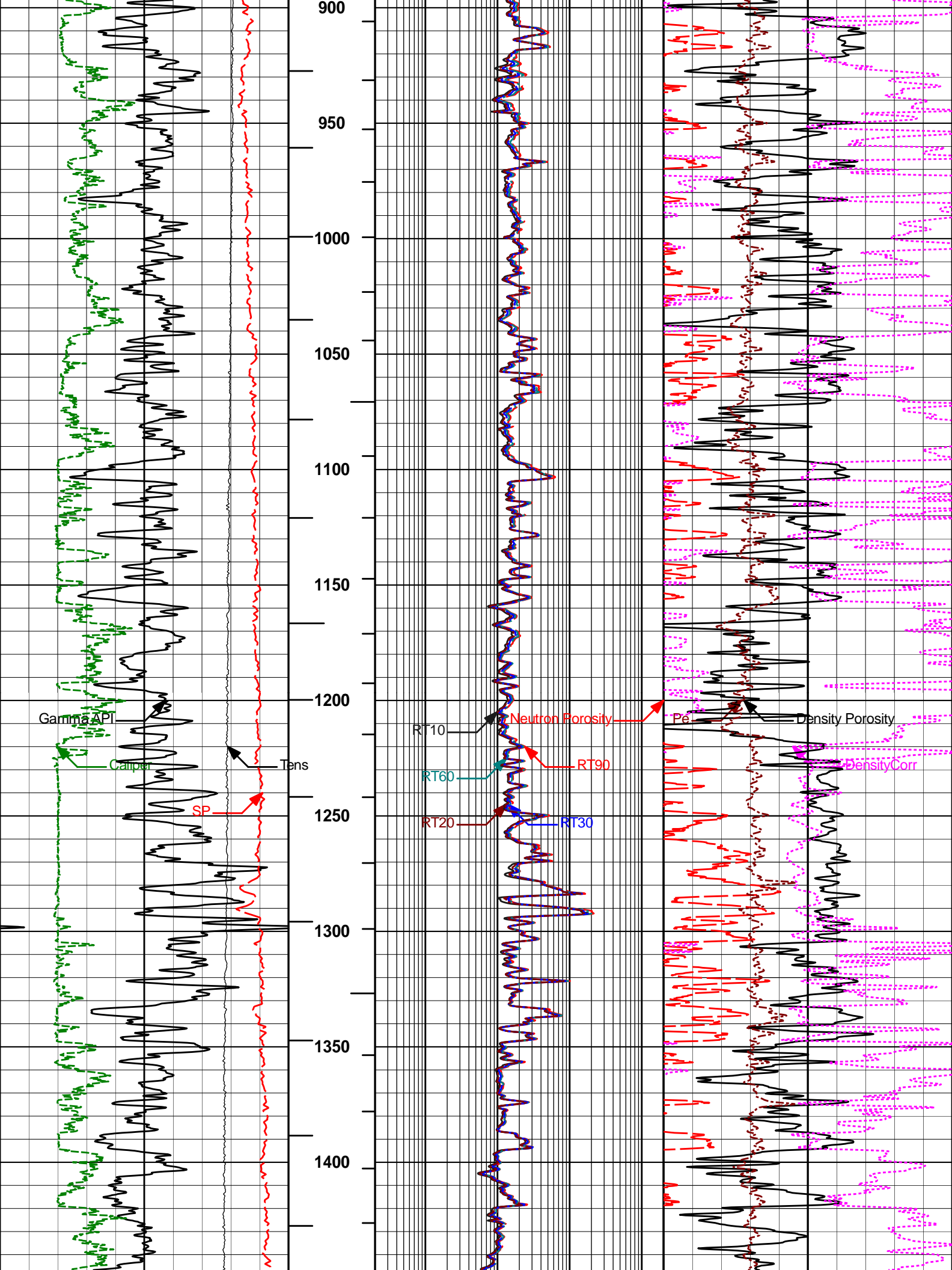
HALLIBURTON

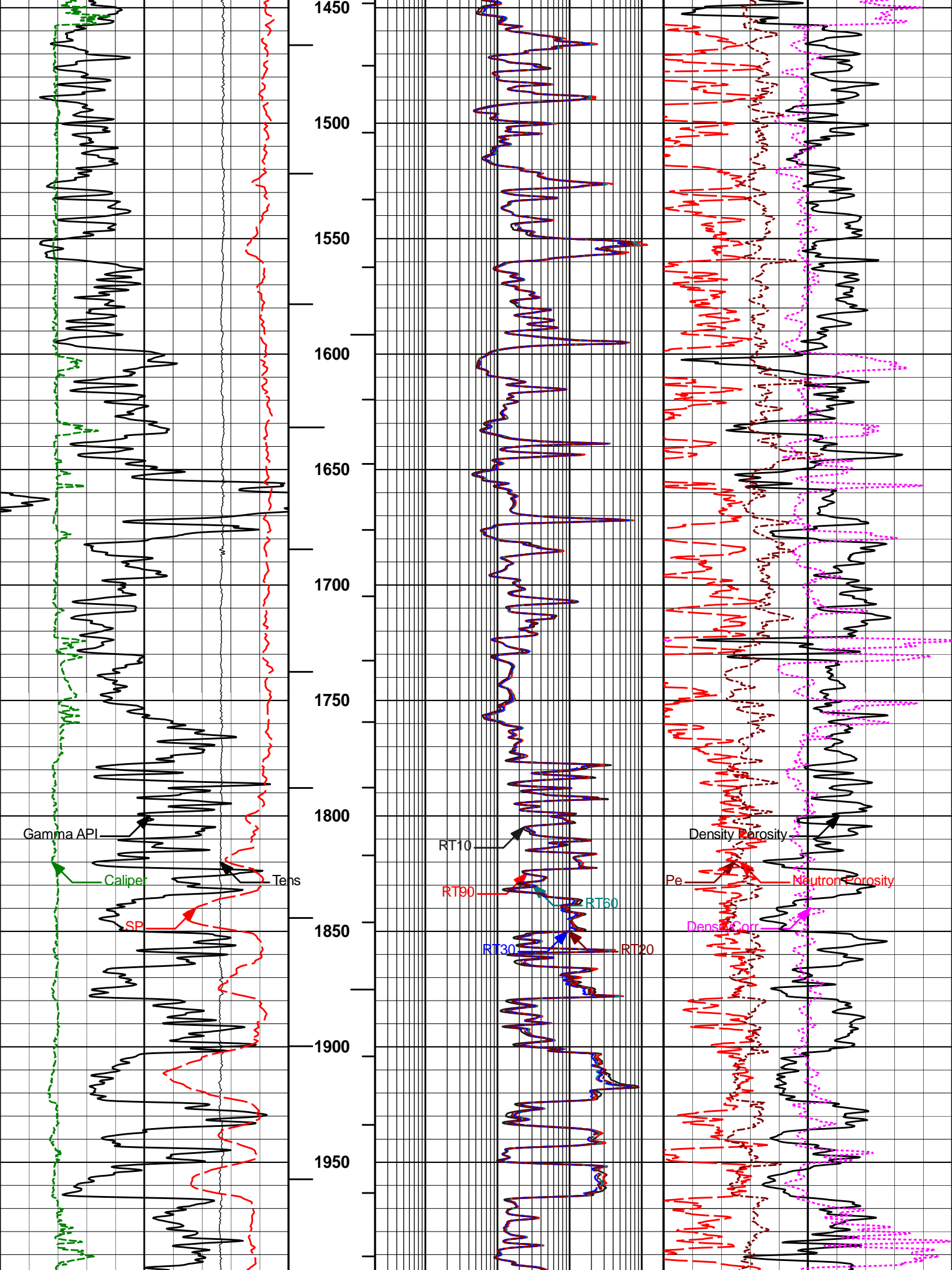
PARAMETERS REPORT

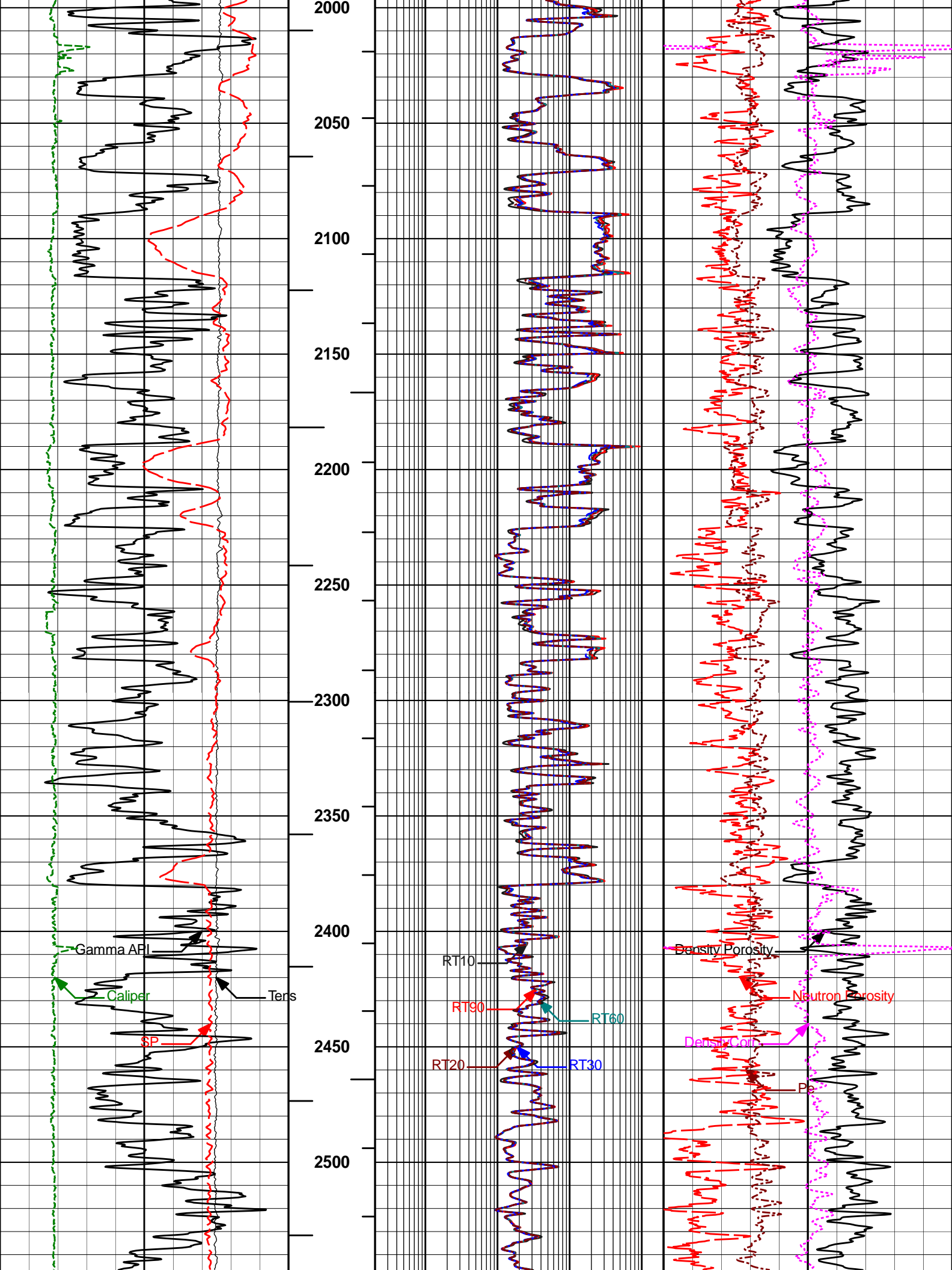
Depth (ft)	Tool Name	Mnemonic	Description	Value	Units
TOP					
	SHARED	BS	Bit Size	7.875	in
	SHARED	UBS	Use Bit Size instead of Caliper for all applications.	No	
	SHARED	MDBS	Mud Base	Water	
	SHARED	MDWT	Borehole Fluid Weight	9.400	ppg
	SHARED	WAGT	Weighting Agent	Natural	
	SHARED	BSAL	Borehole salinity	600.00	ppm
	SHARED	FSAL	Formation Salinity NaCl	0.00	ppm
	SHARED	KPCT	Percent K in Mud by Weight?	0.00	%
	SHARED	RMUD	Mud Resistivity	2.050	ohmm
	SHARED	TRM	Temperature of Mud	69.0	degF
	SHARED	CSD	Logging Interval is Cased?	No	
	SHARED	ICOD	AHV Casing OD	5.500	in
	SHARED	ST	Surface Temperature	75.0	degF
	SHARED	TD	Total Well Depth	3362.00	ft
	SHARED	BHT	Bottom Hole Temperature	200.0	degF
	SHARED	SVTM	Navigation and Survey Master Tool	NONE	
	SHARED	AZTM	High Res Z Accelerometer Master Tool	GTET	
	SHARED	TEMM	Temperature Master Tool	NONE	
	Rwa / CrossPlot	XPOK	Process Crossplot?	Yes	
	Rwa / CrossPlot	FCHO	Select Source of F	Automatic	
	Rwa / CrossPlot	AFAC	Archie A factor	0.6200	

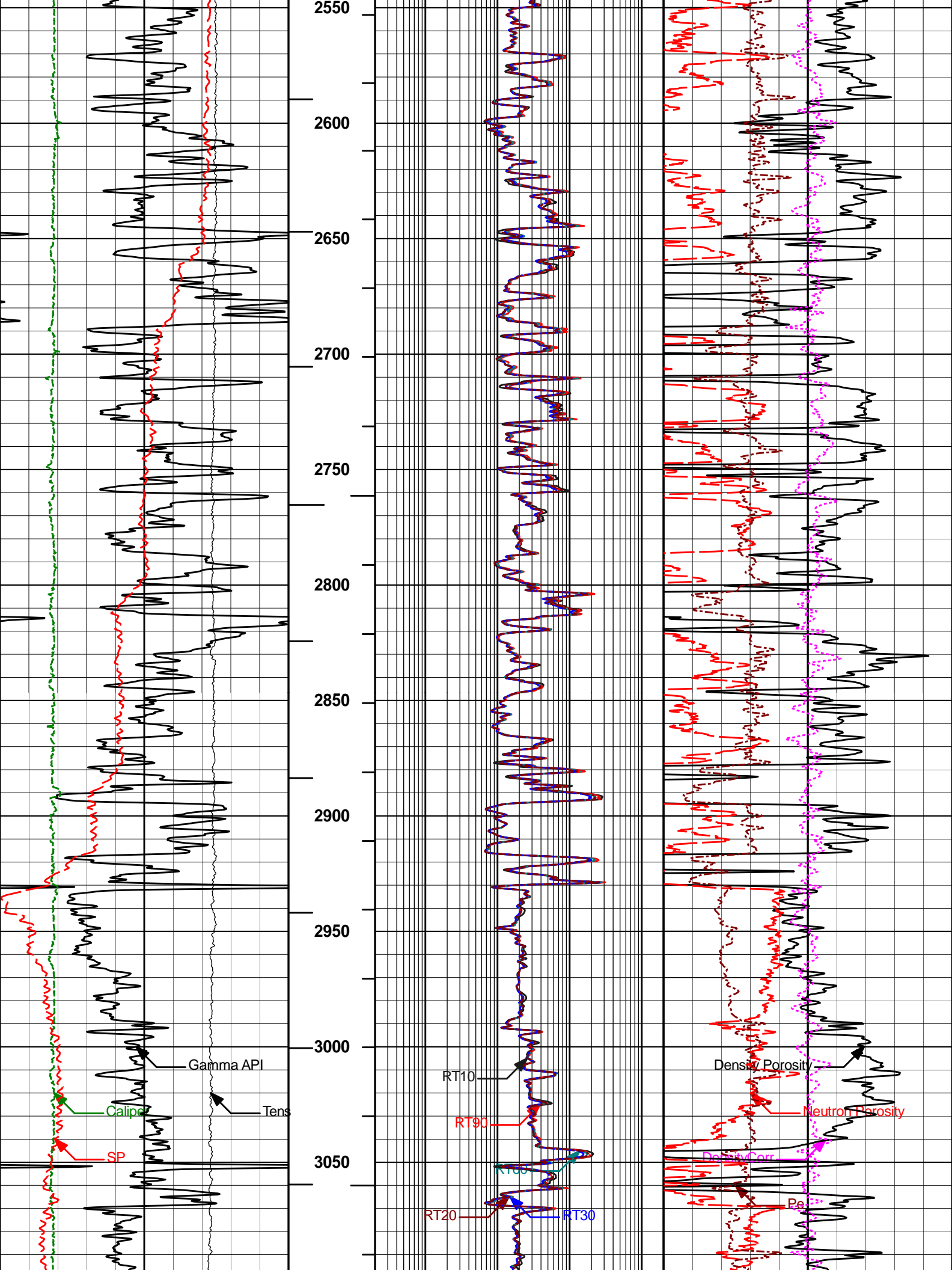
Rwa / CrossPlot	MFAC	Archie M factor	2.1500	
Rwa / CrossPlot	RMFR	Rmf Reference	0.10	ohmm
Rwa / CrossPlot	TMFR	Rmf Ref Temp	75.00	degF
Rwa / CrossPlot	RWA	Resistivity of Formation Water	0.05	ohmm
Rwa / CrossPlot	ADP	Use Air Porosity to calculate CrossplotPhi	No	
Rwa / CrossPlot	BHSM	Borehole Size Source Tool	SDLT	
GTET	GROK	Process Gamma Ray?	Yes	
GTET	GRSO	Gamma Tool Standoff	0.250	in
GTET	GEOK	Process Gamma Ray EVR?	No	
GTET	TPOS	Tool Position for Gamma Ray Tools.	Eccentered	
GTET	BHSM	Borehole Size Source Tool	SDLT	
DSNT	DNOK	Process DSN?	Yes	
DSNT	DEOK	Process DSN EVR?	No	
DSNT	NLIT	Neutron Lithology	Sandstone	
DSNT	DNSO	DSN Standoff - 0.25 in (6.35 mm) Recommended	0.250	in
DSNT	DNTP	Temperature Correction Type	None	
DSNT	DPRS	DSN Pressure Correction Type	None	
DSNT	SHCO	View More Correction Options	No	
DSNT	UTVD	Use TVD for Gradient Corrections?	No	
DSNT	LHWT	Logging Horizontal Water Tank?	No	
DSNT	BHSM	Borehole Size Source Tool	SDLT	
SDLT	CLOK	Process Caliper Outputs?	Yes	
SDLT Pad	DNOK	Process Density?	Yes	
SDLT Pad	DNOK	Process Density EVR?	No	
SDLT Pad	CB	Logging Calibration Blocks?	No	
SDLT Pad	SPVT	SDLT Pad Temperature Valid?	Yes	
SDLT Pad	DTWN	Disable temperature warning	No	
SDLT Pad	DMA	Formation Density Matrix	2.650	g/cc
SDLT Pad	DFL	Formation Density Fluid	1.000	g/cc
SDLT Pad	BHSM	Borehole Size Source Tool	SDLT	
ACRt Sonde	RTOK	Process ACRt?	Yes	
ACRt Sonde	MNSO	Minimum Tool Standoff	1.50	in
ACRt Sonde	TCS1	Temperature Correction Source	FP Lwr & FP Up	
ACRt Sonde	TPOS	Tool Position	Free Hanging	
ACRt Sonde	RMOP	Rmud Source	Mud Cell	
ACRt Sonde	RMIN	Minimum Resistivity for MAP	0.20	ohmm
ACRt Sonde	RMIN	Maximum Resistivity for MAP	200.00	ohmm
ACRt Sonde	THQY	Threshold Quality	0.50	
ACRt Sonde	MRFX	Fixed mud resistivity	2000	ohmm
ACRt Sonde	BHSM	Borehole Size Source Tool	SDLT	

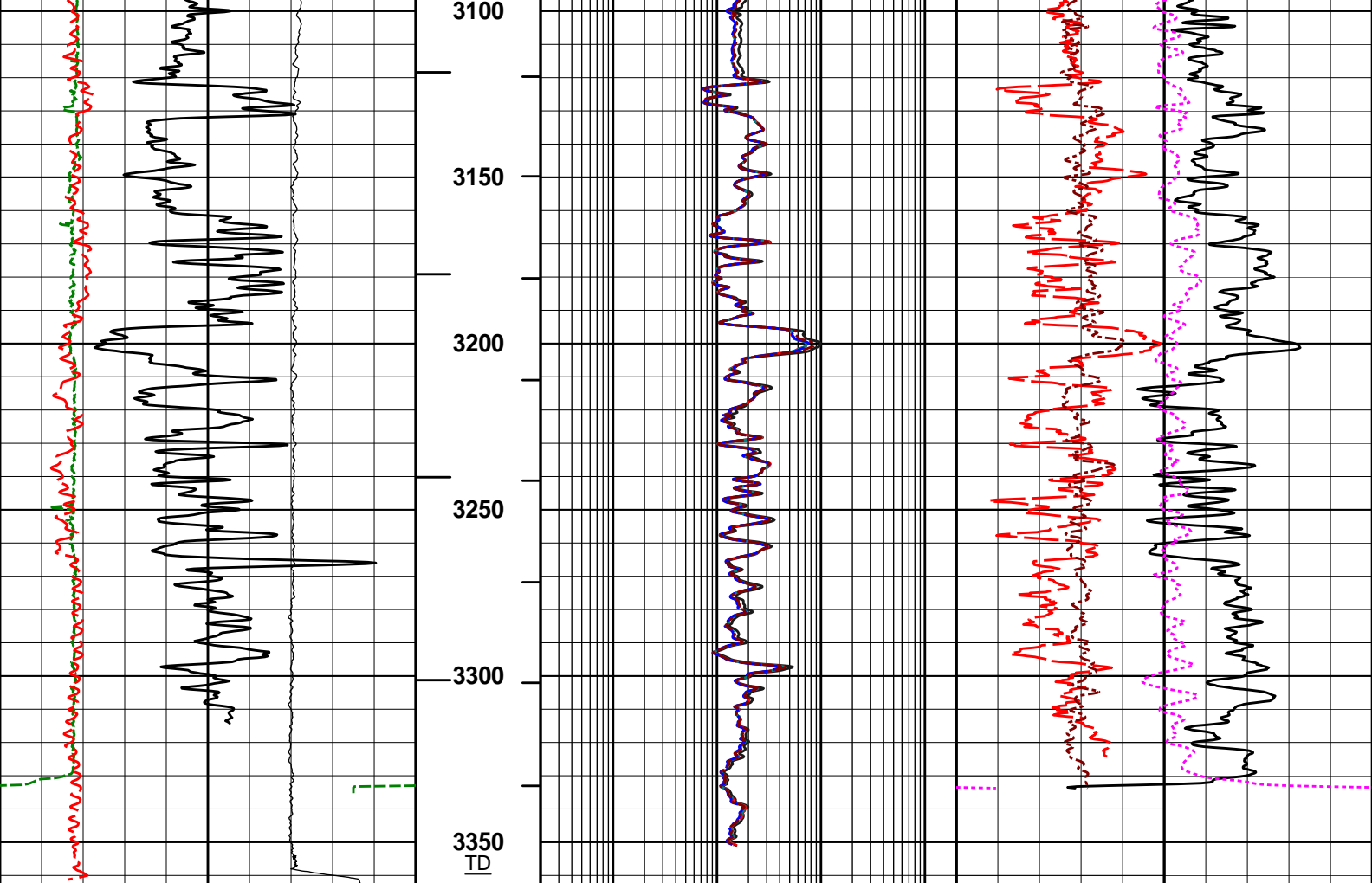












10K	Tens	0	1 : 600	0.2	RT10	2K	-0.25	DensityCorr	0.25
	pounds				ohmm			gram per cc	
-50	SP	50	BHVT	0.2	RT20	2K	0	Pe	10
	millivolts				ohmm			barns/electron	
0	Gamma API	200	AHVT	0.2	RT30	2K	30	Density Porosity	-10
	api				ohmm			percent	
6	Caliper	16		0.2	RT60	2K	30	Neutron Porosity	-10
	inches				ohmm			percent	
				0.2	RT90	2K			
					ohmm				

HALLIBURTON

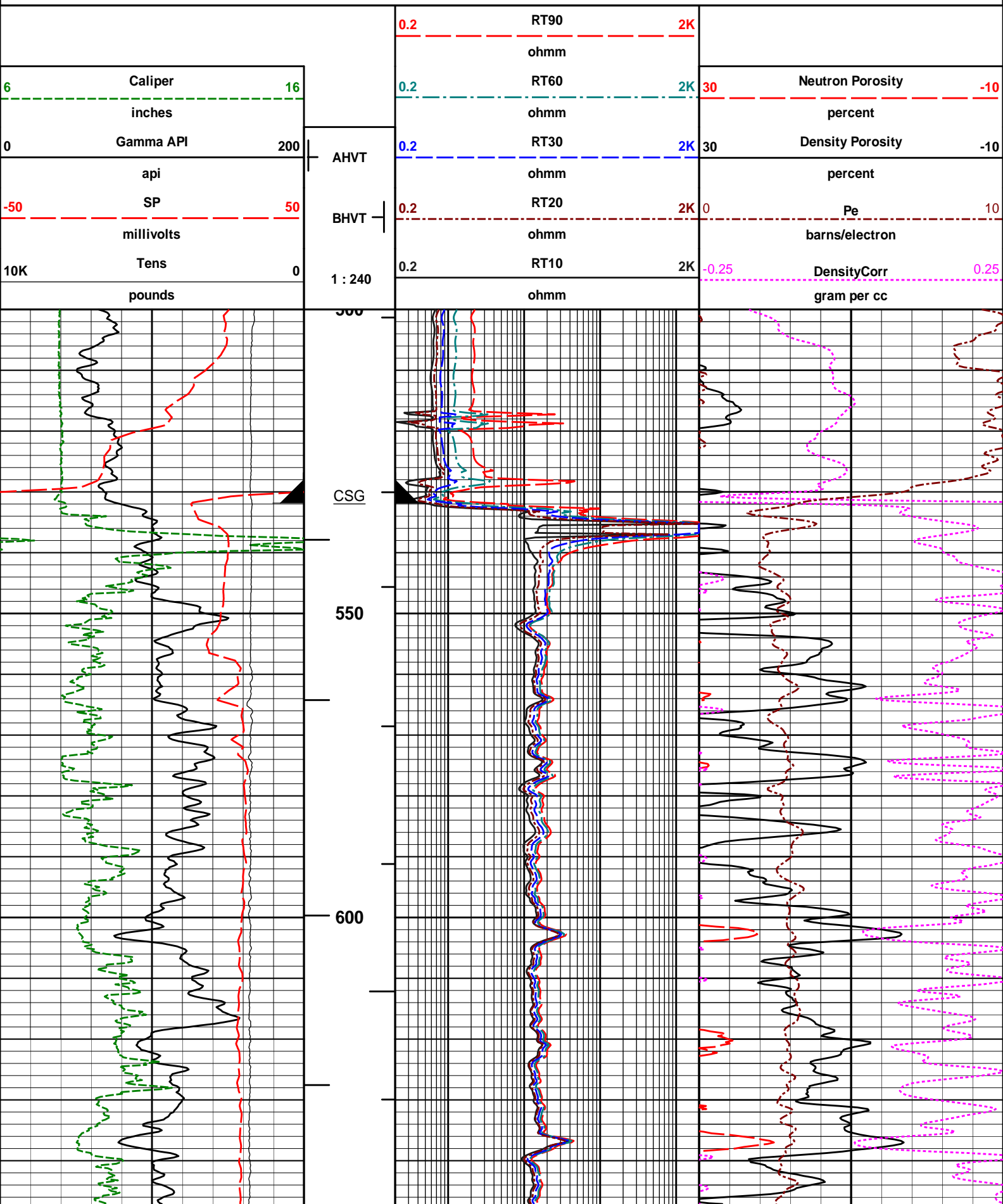
Plot Time: 20-Jul-14 18:10:50
 Plot Range: 500 ft to 3363.08 ft
 Data: ELM_IGE_129\Well Based\MAIN
 Plot File: \COMP\MAIN-2"

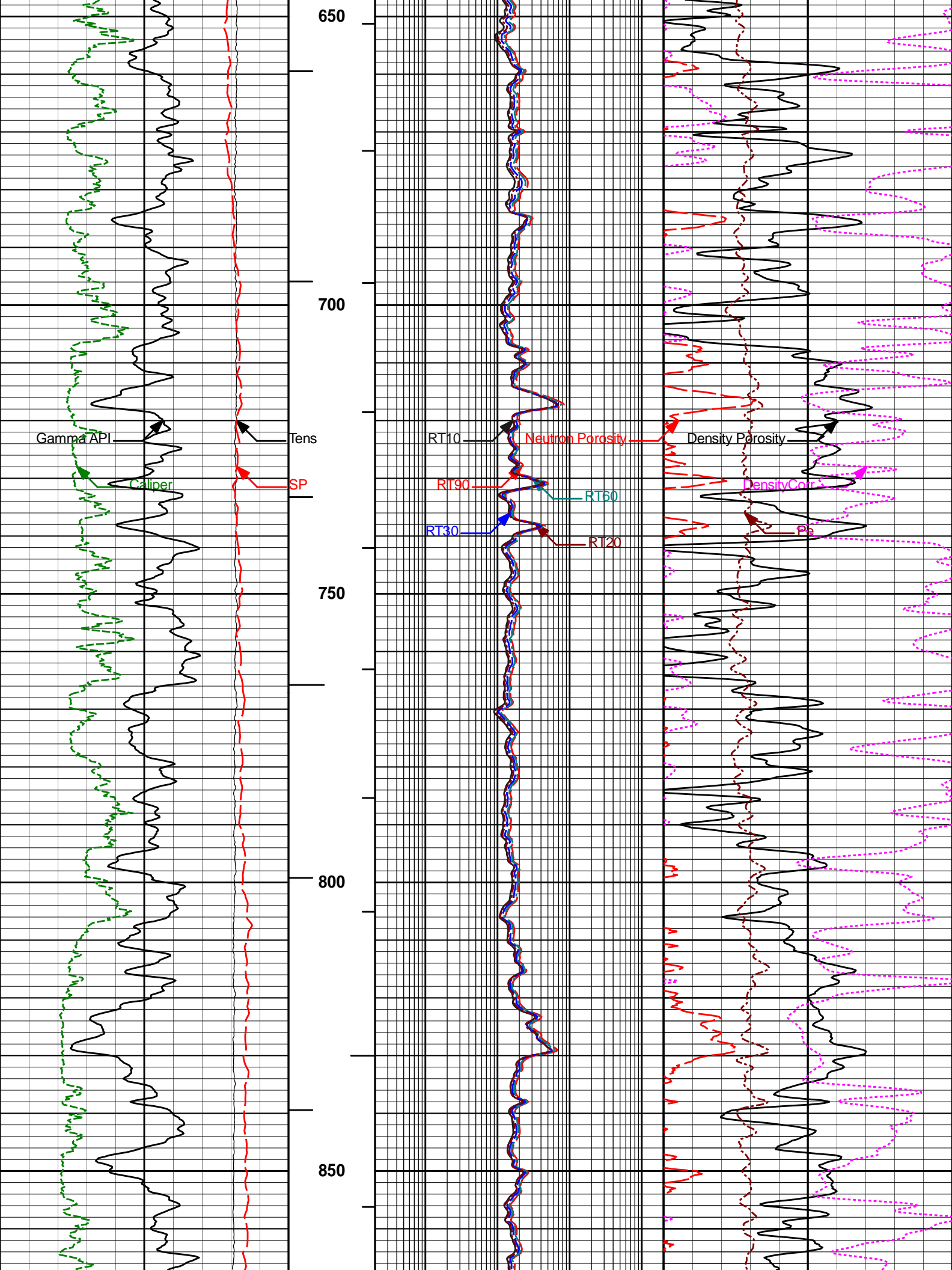
MAIN PASS 2" = 100'

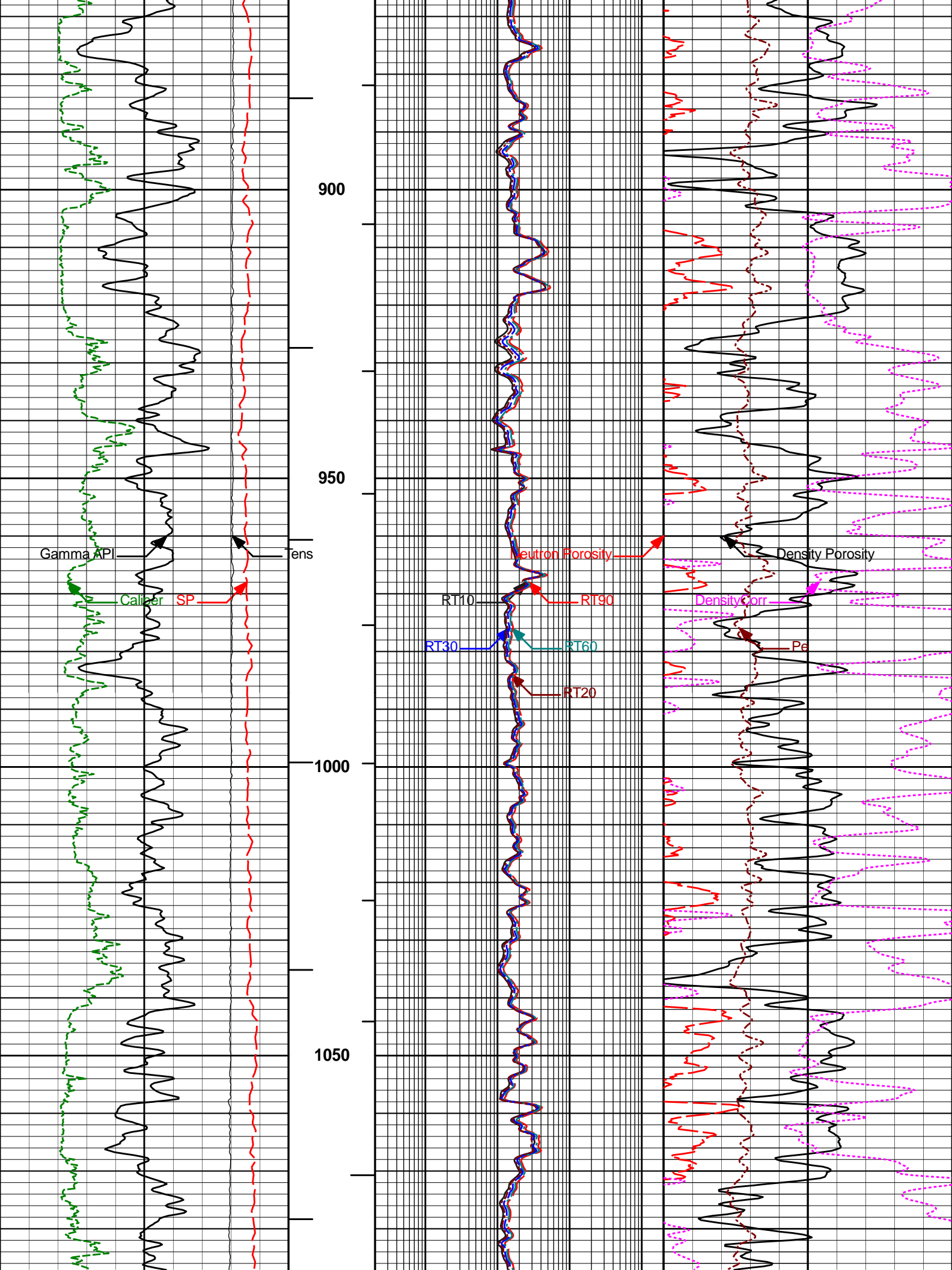
HALLIBURTON

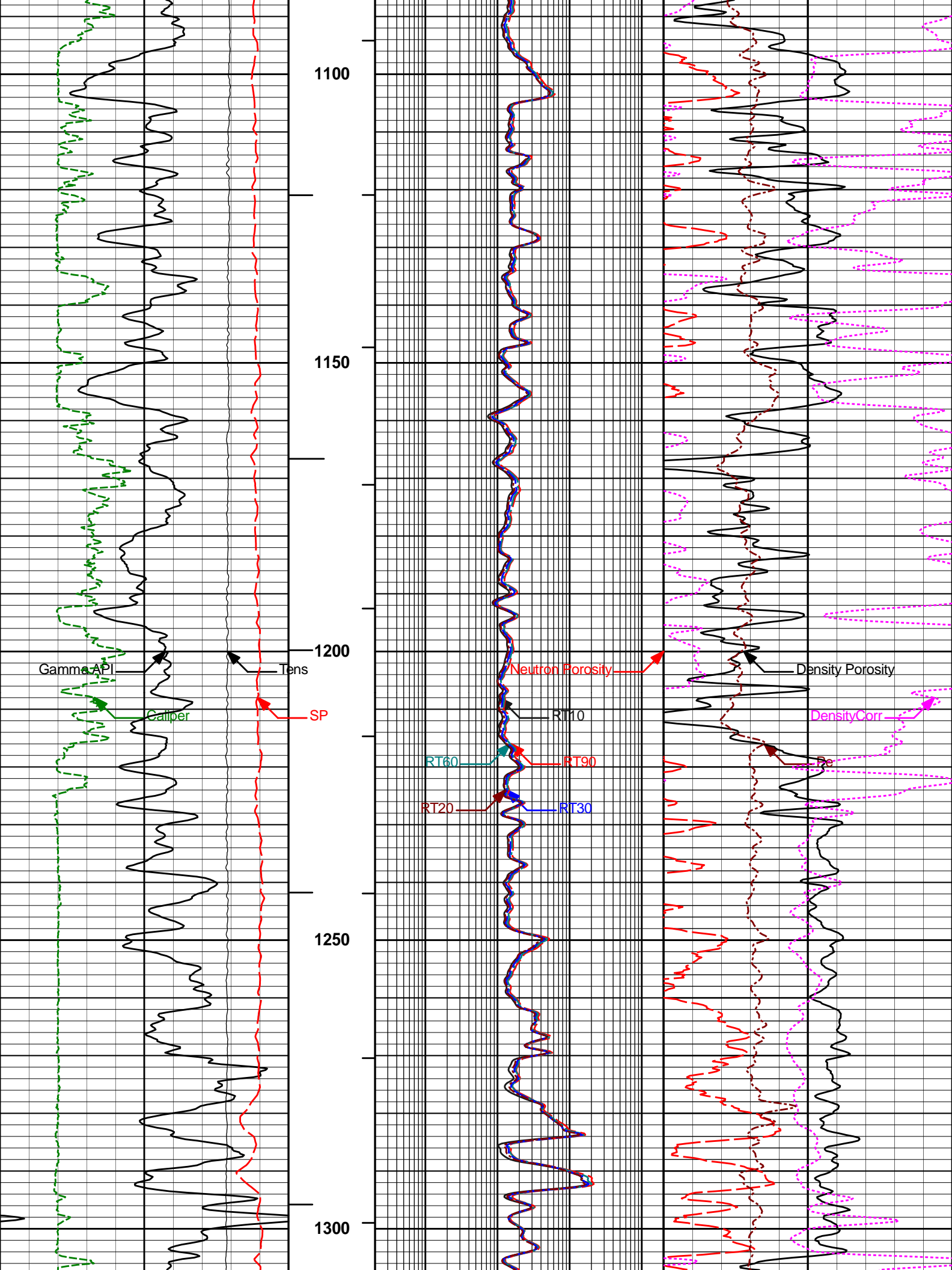
Plot Time: 20-Jul-14 18:10:50
 Plot Range: 500 ft to 3363.08 ft
 Data: ELM_IGE_129\Well Based\MAIN
 Plot File: \COMP\MAIN

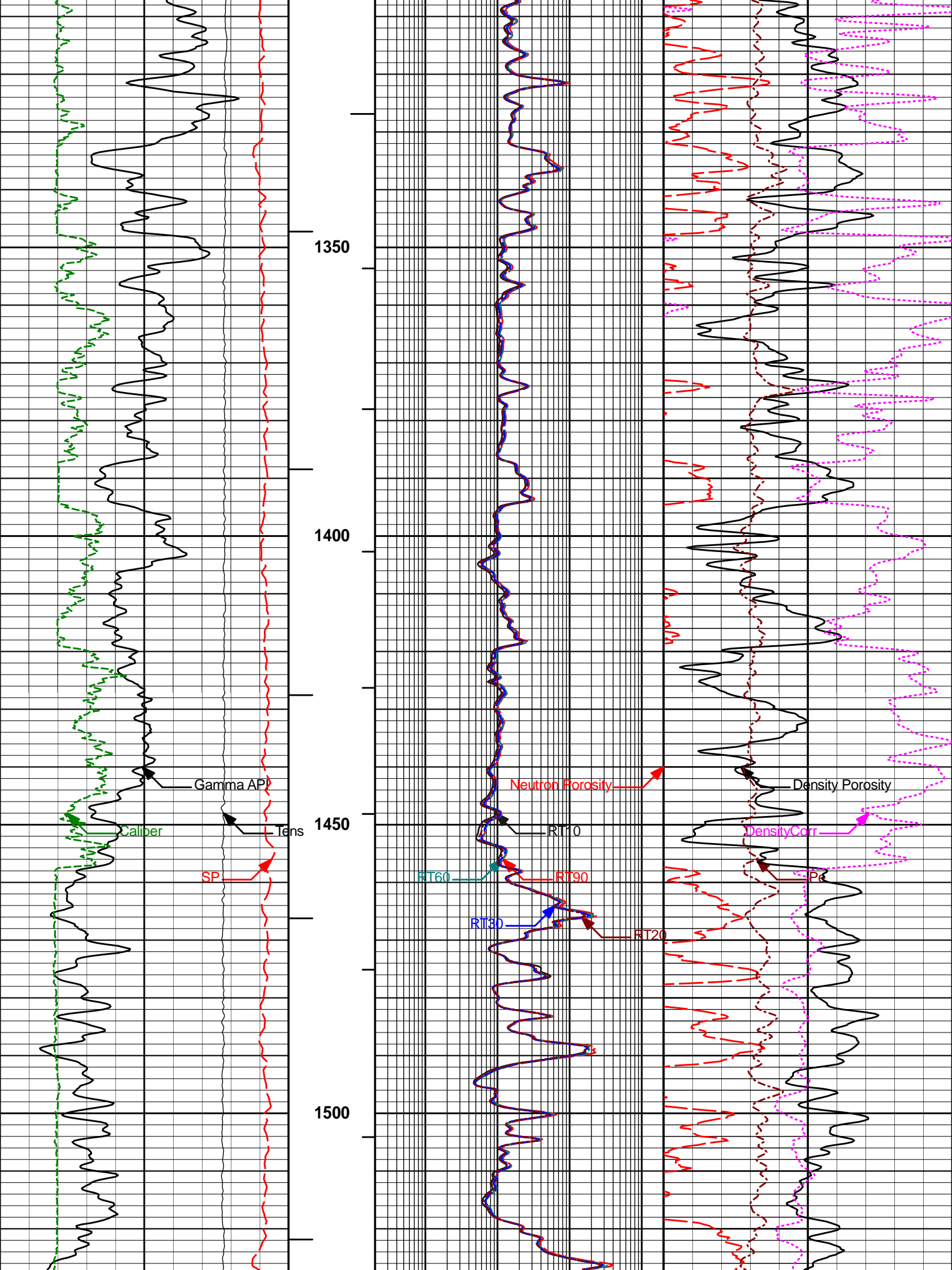
MAIN PASS 5" = 100'

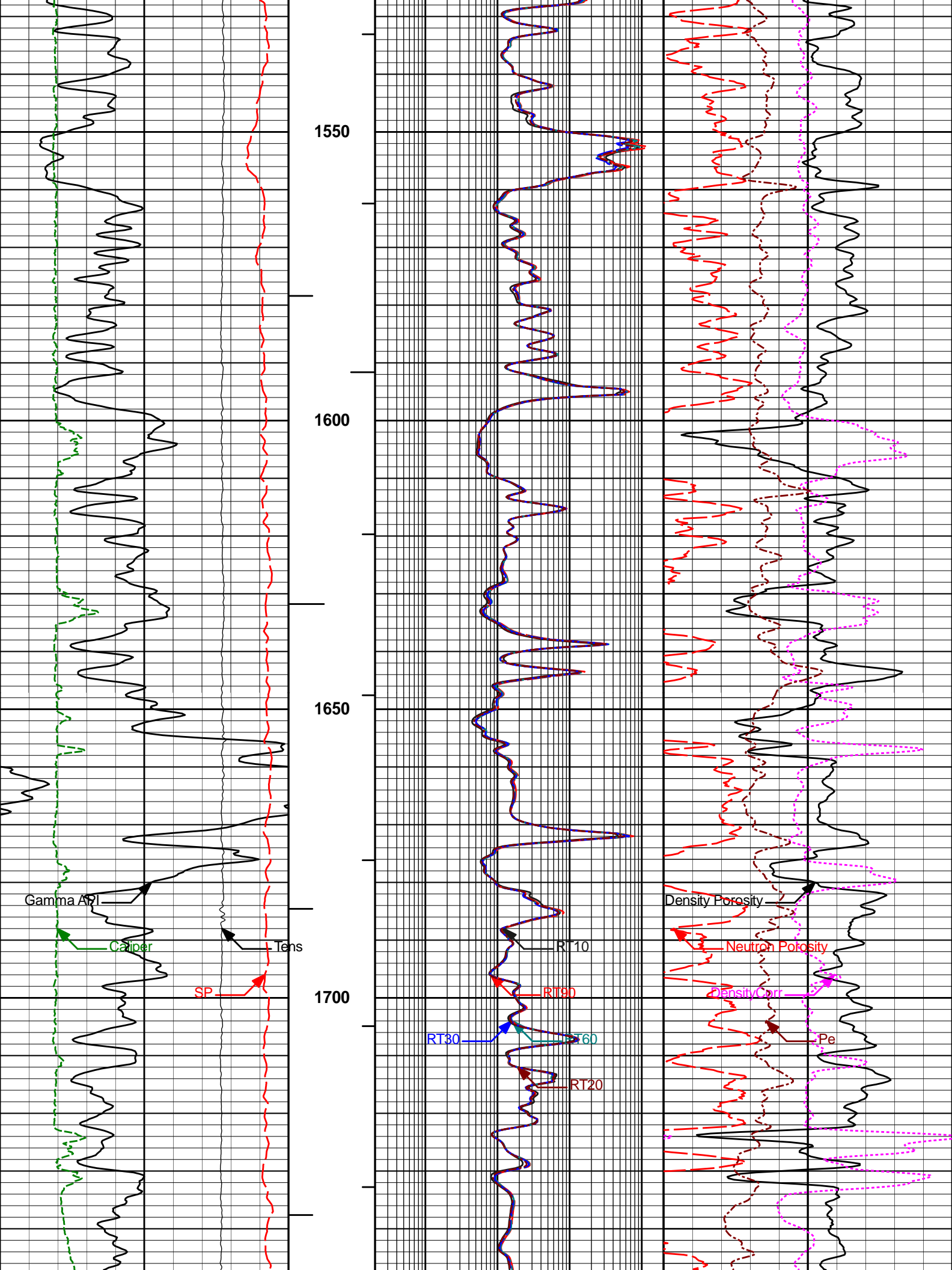


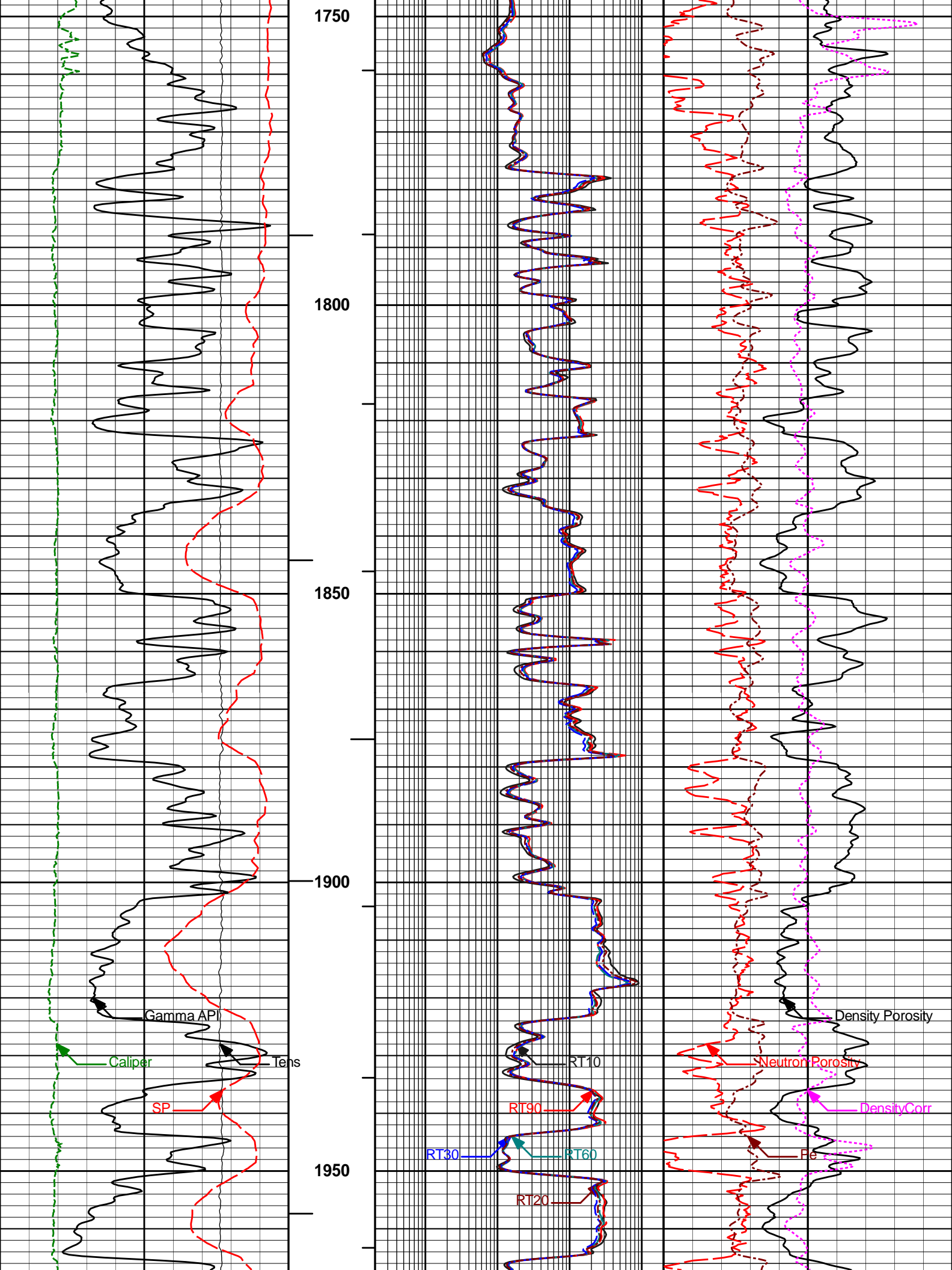


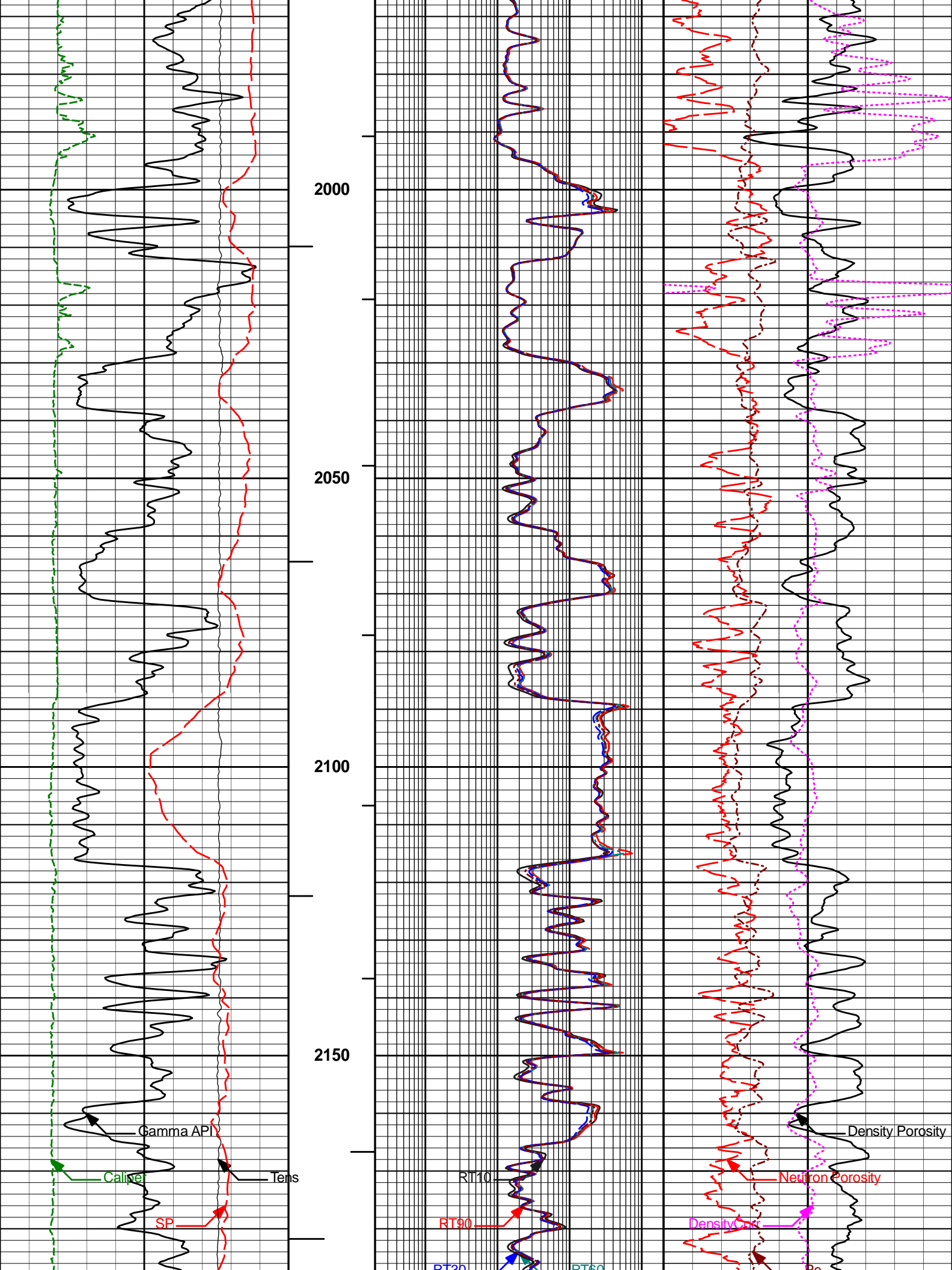


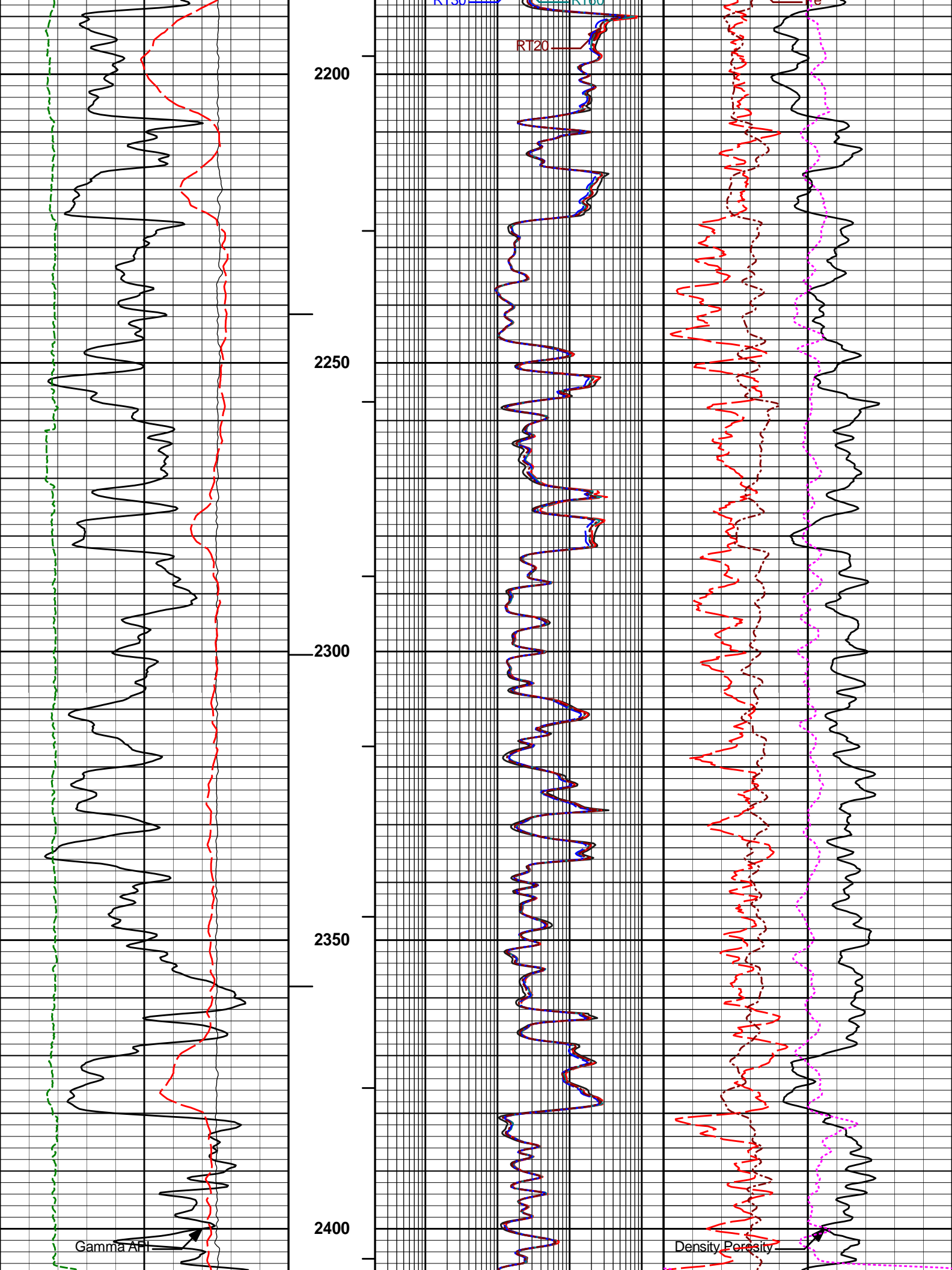


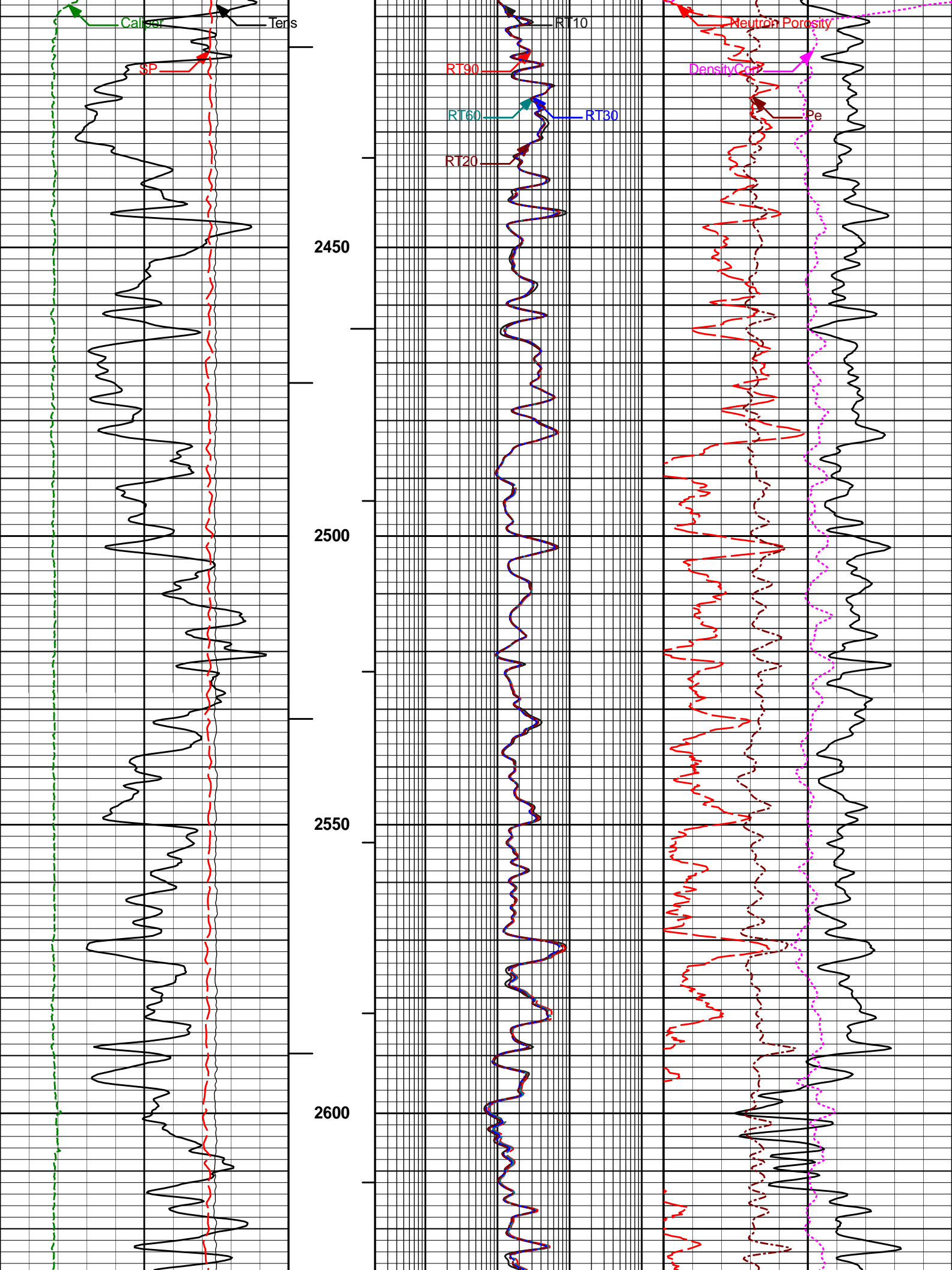


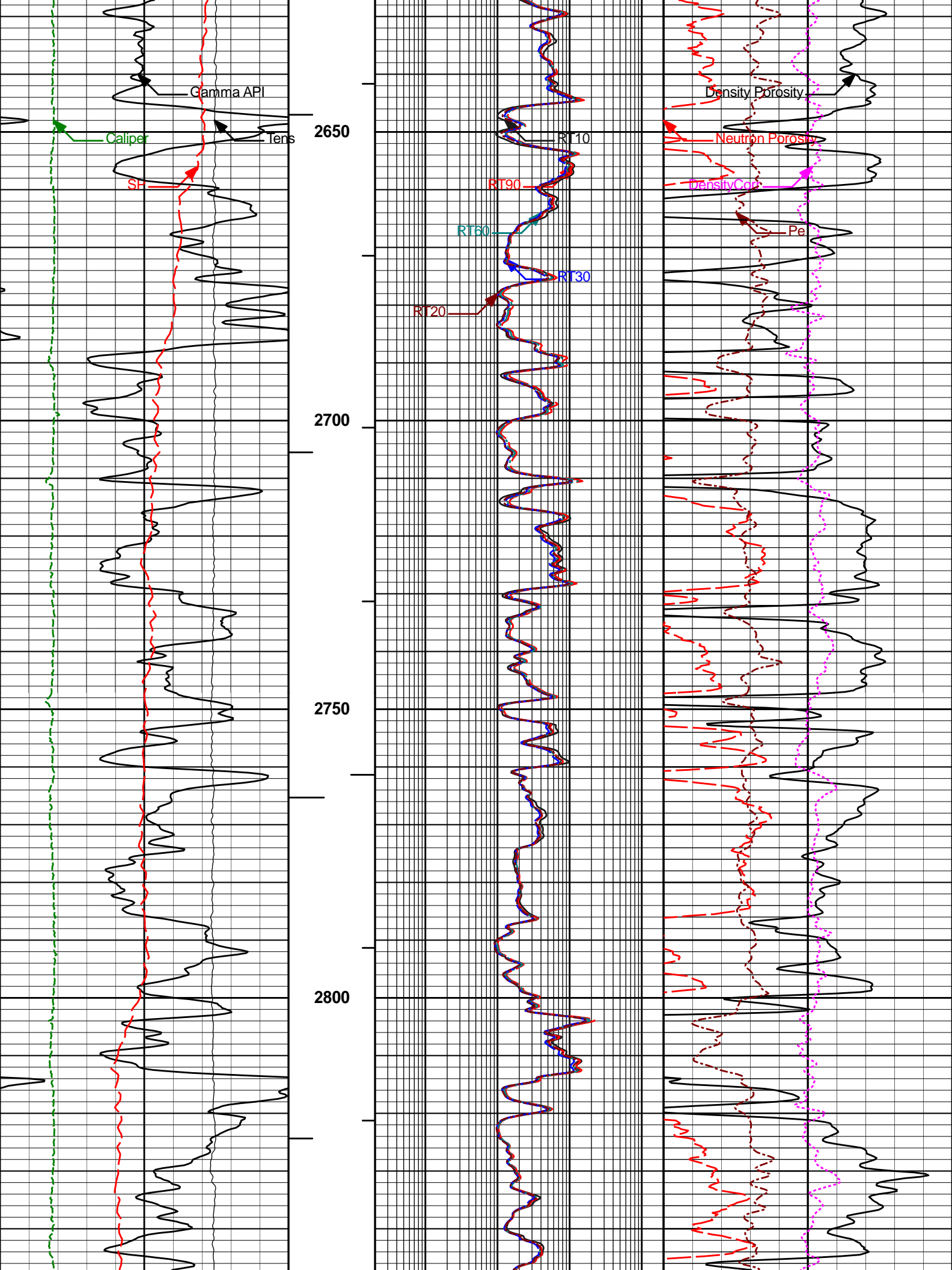


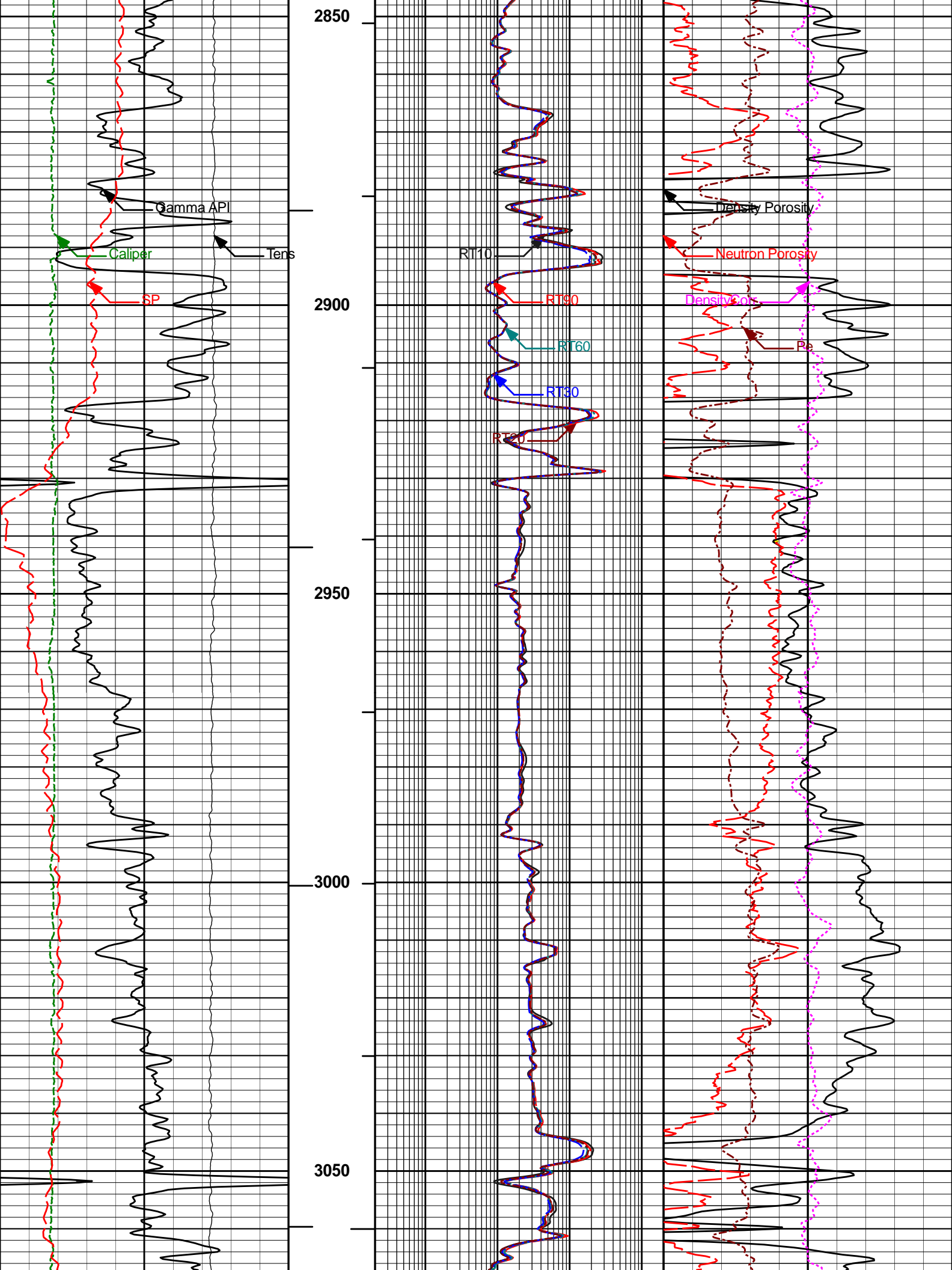


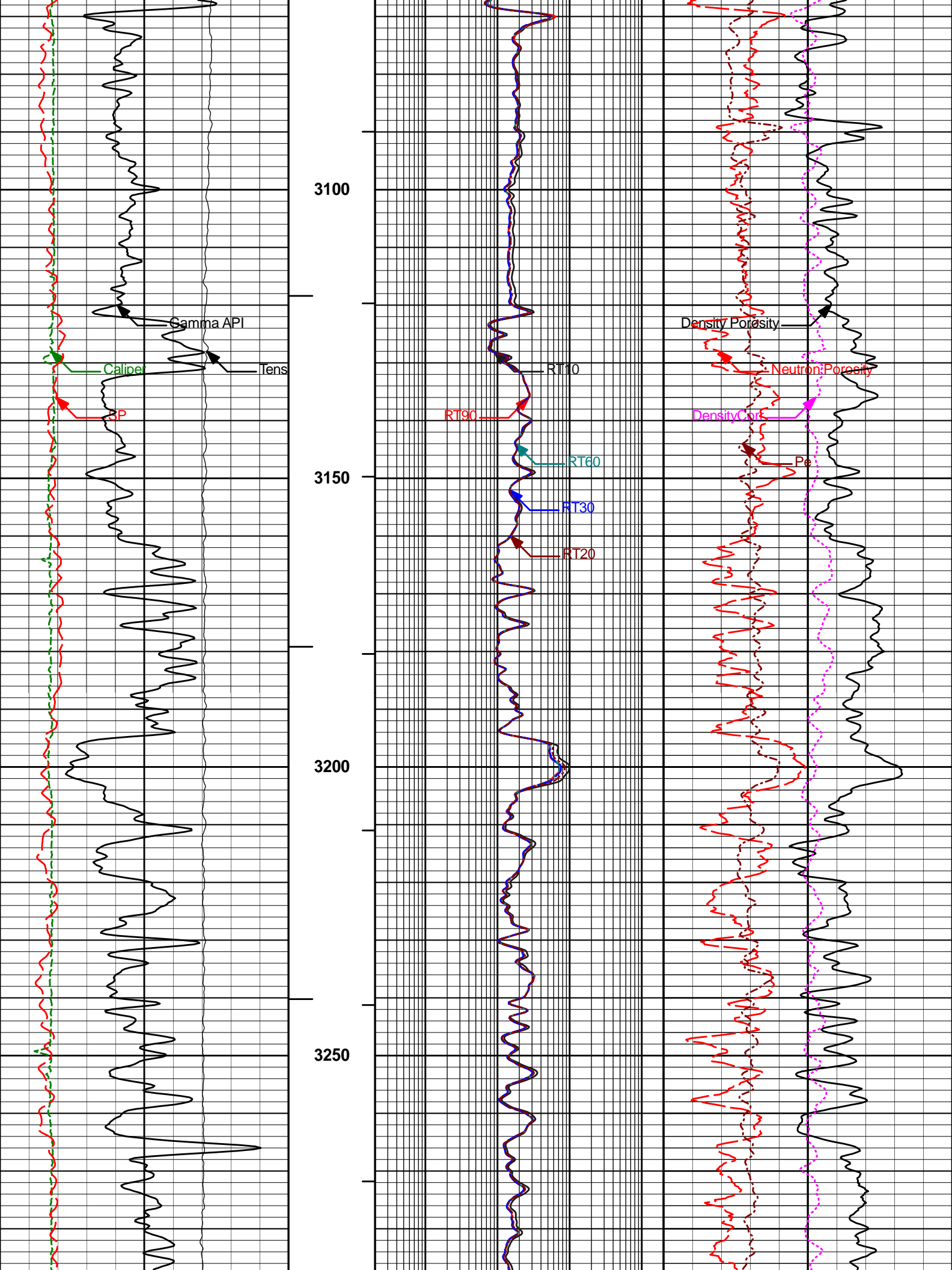


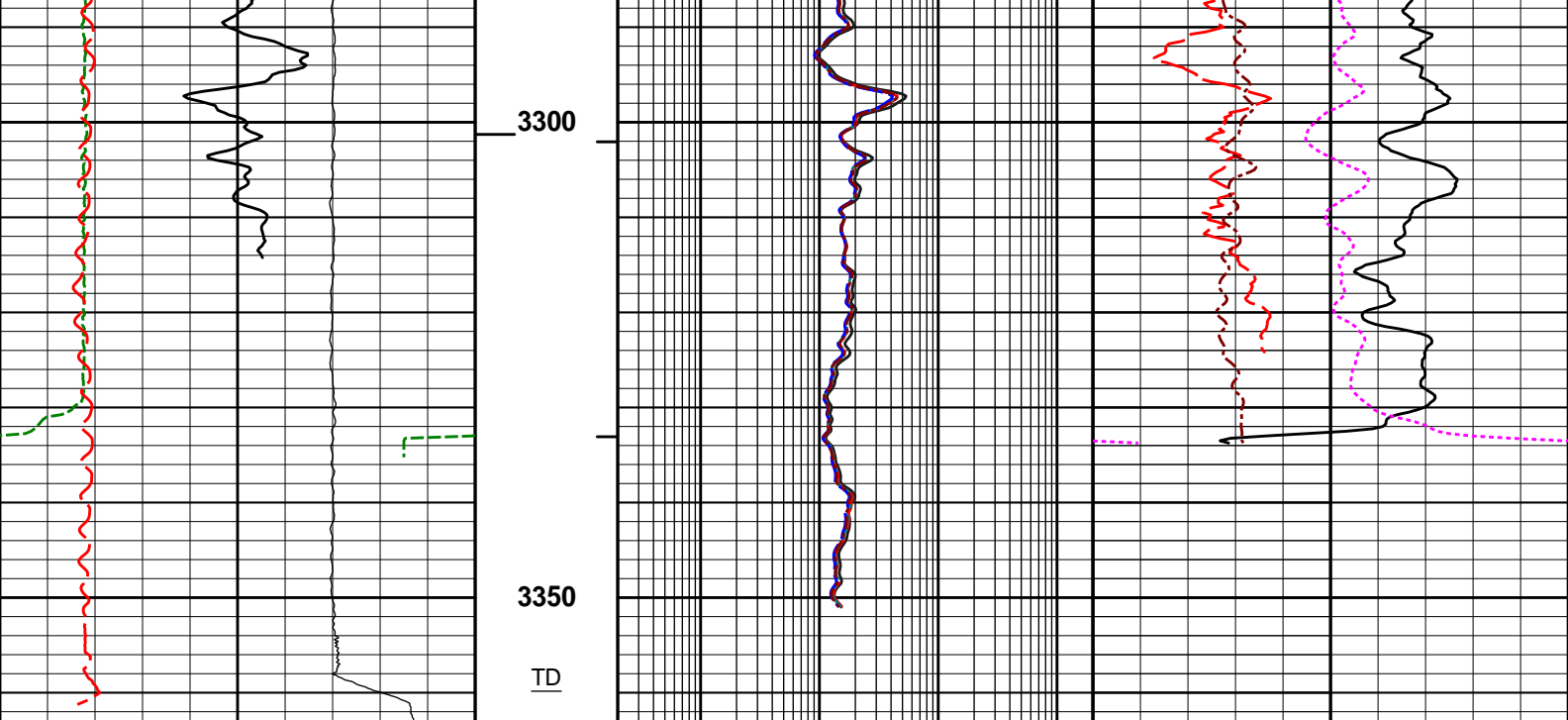












10K	Tens	0	1 : 240	0.2	RT10	2K	-0.25	DensityCorr	0.25
	pounds				ohmm			gram per cc	
-50	SP	50	BHVT	0.2	RT20	2K	0	Pe	10
	millivolts				ohmm			barns/electron	
0	Gamma API	200	AHVT	0.2	RT30	2K	30	Density Porosity	-10
	api				ohmm			percent	
6	Caliper	16		0.2	RT60	2K	30	Neutron Porosity	-10
	inches				ohmm			percent	
				0.2	RT90	2K			
					ohmm				

HALLIBURTON

Plot Time: 20-Jul-14 18:10:54
Plot Range: 500 ft to 3363.08 ft
Data: ELM_IGE_129\Well Based\MAIN\
Plot File: \\COMP\MAIN

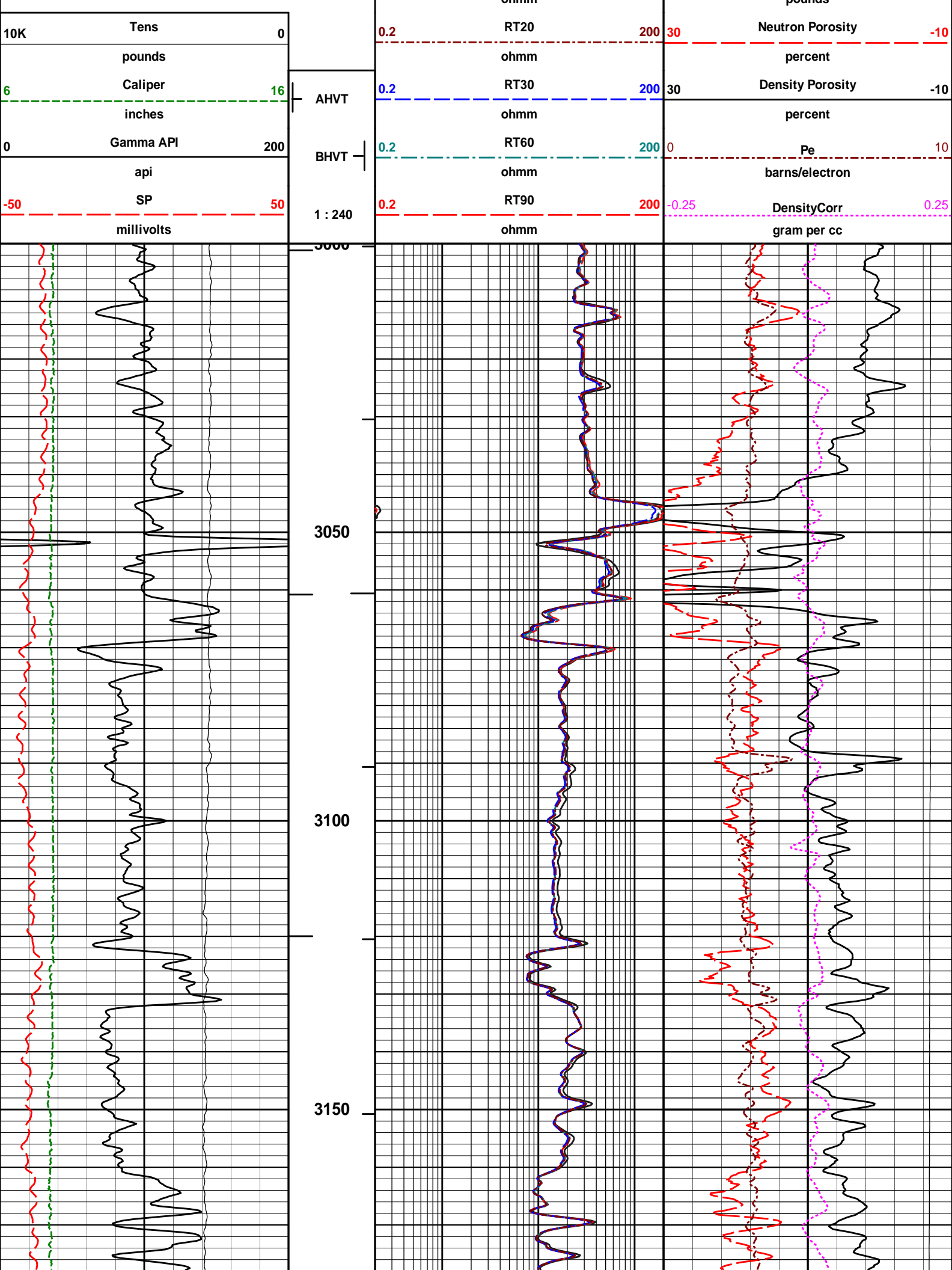
MAIN PASS 5" = 100'

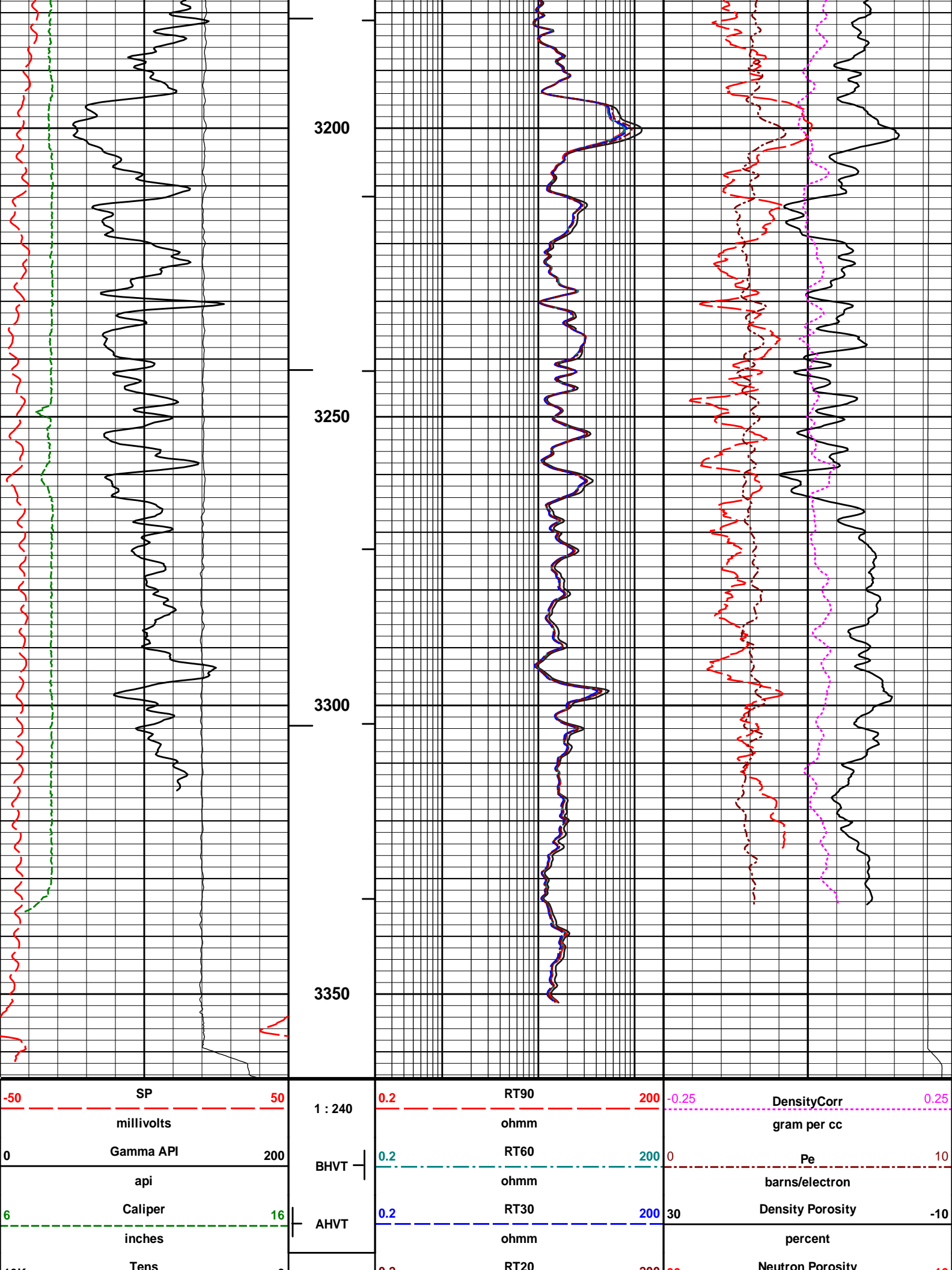
HALLIBURTON

Plot Time: 20-Jul-14 18:10:55
Plot Range: 3000 ft to 3364.52 ft
Data: ELM_IGE_129\Well Based\REPEAT\
Plot File: \\COMP\REPEAT

REPEAT PASS 5" = 100'

	0.2	RT10	200	10K	DHTen	0
		ohmm			pounds	





Logging Source S/N: DSN-388
Tank Serial Number: GJ WATER TANK

Reference value assigned to Tank: 52.750
Snow Block S/N: GJ SNOW BLOCK
Calibration Tank Water Temperature: 70 degF
Min. Tool Housing Outside Diameter: 3.625 in

CALIBRATION CONSTANTS			
Measurement	Prev. Value	New Value	Control Limit On New Value

Gain:	0.993	0.989	0.900 - 1.100
-------	-------	-------	---------------

WATER TANK SUMMARY (Horizontal Water Tank)				
Measurement	Current Reading (Previous Coef.)	Calibrated (New Coef.)	Change	Control Limit On Change
Porosity (decp):	0.2180	0.2169	0.0011	+/- 0.0020
Calibrated Ratio:	9.97	9.93	0.036	+/- 0.050

VERIFIER		
Measurement	Value	Control Limit

Snow-Block Porosity (decp):	0.0677	0.02000 - 0.09000
-----------------------------	--------	-------------------

PASS/FAIL SUMMARY	
-------------------	--

Background Check:	Passed
Gain-Range Check:	Passed
Snow-Block Check:	Passed

DUAL SPACED NEUTRON FIELD CALIBRATION

Tool Name:	DSNT - 10993888	Reference Calibration Date:	28-Jun-14 10:40:51
Engineer:	B. RIDDEL	Calibration Date:	20-Jul-14 15:34:37
Software Version:	WL INSITE R4.2.0 (Build 2)	Calibration Version:	1

Logging Source S/N: DSN-388
Snow Block S/N: GJ SNOW BLOCK

NEUTRON FIELD-CHECK SUMMARY				
	Shop	Field	Difference	Control Limit On Change

Snow-Block Porosity (decp):	0.0677	0.0667	-0.0010	+/- 0.0150
-----------------------------	--------	--------	---------	------------

PASS/FAIL SUMMARY	
-------------------	--

Block Change Check:	Passed
Snow Block Stat Check:	Passed
Temperature Check:	Passed

DENSITY CALIPER SHOP CALIBRATION

Tool Name:	SDLT - 10951300	Reference Calibration Date:	10-Jul-14 11:07:24
Engineer:	P. DIMPFL	Calibration Date:	10-Jul-14 11:12:44
Software Version:	WL INSITE R4.2.0 (Build 2)	Calibration Version:	1
Host Tool Name:	DSNT - 10993888		

CALIBRATION COEFFICIENTS			
Measurement	Previous Value	New Value	Control Limit On New Value

Pad Offset	-2172.26	-2293.52	-7000.00 - -1000.00
Pad Gain	0.0003726	0.0003755	0.000200 - 0.000600
Arm Offset	-3465.87	-2435.91	-5000.00 - 3000.00

Arm Gain0.00051890.00043060.000300 - 0.000700

Arm Power-0.0000024020.000004077-0.000010000 - 0.000010000

The ring diameter is computed from: DIAMETER = PAD EXTENSION + ARM EXTENSION + TOOL DIAMETER

Tool Diameter: 4.50 in

CALIBRATION RINGS				
Measurement	Current Reading (Previous Coeff.)	Calibrated (New Coeff.)	Change	Control Limit On New Value
PAD EXTENSION:				
Small Ring (in)	2.03	2.00	-0.03	+/- 0.20
Medium Ring (in)	3.77	3.75	-0.02	+/- 0.20
RING DIAMETER:				
Small Ring (in)	6.39	6.50	0.11	+/- 0.20
Medium Ring (in)	8.31	8.25	-0.06	+/- 0.20
Large Ring (in)	15.04	15.00	-0.04	+/- 0.20

PASS/FAIL SUMMARY	
Calibration-Coefficients Range Check:	Passed
Ring-Measurement Check:	Passed
PASS/FAIL SUMMARY	
Calibration-Coefficients Range Check:	Passed

SDLT CALIPER FIELD CALIBRATION

Tool Name:	SDLT - 10951300	Reference Calibration Date:	10-Jul-14 11:12:44
Engineer:	B. RIDDEL	Calibration Date:	20-Jul-14 15:31:41
Software Version:	WL INSITE R4.2.0 (Build 2)	Calibration Version:	1

MEASURED CALIPER VALUES				
Measurement	Shop	Field	Change	Control Limit On New Value
Pad Extension	3.75	3.67	-0.08	+/- 0.10
Ring Diameter	8.25	8.23	-0.02	+/- 0.15

PASS/FAIL SUMMARY	
Pad Extension Check:	Passed
Diameter Check:	Passed

SPECTRAL DENSITY SHOP CALIBRATION

Tool Name:	SDLT Pad - 10865876	Reference Calibration Date:	25-May-14 15:18:52
Engineer:	B. RIDDEL	Calibration Date:	28-Jun-14 12:17:40
Software Version:	WL INSITE R4.2.0 (Build 2)	Calibration Version:	1

Logging Source S/N: 5153GW

Aluminum Block S/N: 63094	Density: 2.608g/cc	Pe: 3.230
Magnesium Block S/N: 63387	Density: 1.681g/cc	Pe: 2.600

DENSITY CALIBRATION SUMMARY			
Measurement	Previous Value	New Value	Control Limit
Near Bar Gain	1.0541	1.0235	0.90 - 1.10
Near Dens Gain	1.0299	1.0169	0.90 - 1.10
Near Peak Gain	1.0185	1.0166	0.90 - 1.10
Near Lith Gain	0.9975	0.9896	0.90 - 1.10
Far Bar Gain	1.0156	1.0115	0.90 - 1.10
Far Dens Gain	1.0025	1.0003	0.90 - 1.10
Far Peak Gain	1.0001	0.9977	0.90 - 1.10
Far Lith Gain	0.9826	0.9770	0.90 - 1.10

Near Bar Offset	-0.3054	-0.0278	NONE
Near Dens Offset	-0.0868	0.0302	NONE
Near Peak Offset	0.0052	0.0199	NONE
Near Lith Offset	0.1622	0.2260	NONE
Far Bar Offset	-0.0060	0.0261	NONE
Far Dens Offset	0.0908	0.1086	NONE
Far Peak Offset	0.0984	0.1163	NONE
Far Lith Offset	0.2118	0.2551	NONE
Near Bar Background	871.13	869.66	700 - 1450
Near Dens Background	287.76	291.23	230 - 480
Near Peak Background	129.50	129.43	100 - 210
Near Lith Background	155.43	157.91	125 - 260
Far Bar Background	535.04	536.80	450 - 900
Far Dens Background	209.06	208.59	175 - 345
Far Peak Background	82.88	83.12	70 - 140
Far Lith Background	85.74	86.65	75 - 145

CALIBRATION BLOCK SUMMARY				
Measurement	Current Reading (Previous Coef)	Calibrated (New Coef)	Change	Control Limit On Change
MAGNESIUM				
Density (g/cc)	1.680	1.681	0.001	+/- 0.015
Pe	2.558	2.560	0.002	+/- 0.150
ALUMINUM				
Density (g/cc)	2.606	2.608	0.002	+/- 0.01500
Pe	3.154	3.180	0.026	+/- 0.150

TOOL SUMMARY				
Measurement	Near Detector		Far Detector	
	Value	Control Limits	Value	Control Limits
QUALITY				
Background	-0.0009	+/- 0.0110	0.0016	+/- 0.0140
Magnesium Block	0.0011	+/- 0.0110	-0.0023	+/- 0.0140
Aluminum Block	0.0003	+/- 0.0110	0.0003	+/- 0.0140
Resolution	9.09	6.00 - 11.50	9.51	6.00 - 11.50
Internal Verifier(B+D+P+L)	1448	1200 - 2700	915	800 - 1700

PASS/FAIL SUMMARY	
Background Quality Check:	Passed
Background Range Check:	Passed
Background Resolution Check:	Passed
Background Verification Check:	Passed
Magnesium Quality Check:	Passed
Aluminum Quality Check:	Passed
Gains Check:	Passed
Changes in Calibration Blocks:	Passed

SPECTRAL DENSITY FIELD CHECK

Tool Name: SDLT Pad - 10865876

Reference Calibration Date: 28-Jun-14 12:17:40

Engineer: B. RIDDEL

Calibration Date: 20-Jul-14 15:31:54

Density Field Calibration Summary				
Measurement	Shop	Field	Change	Control Limit +/-
Near (B+D+P+L) cps	1448.228	1447.513	-0.715	15.352
Far (B+D+P+L) cps	915.163	910.806	-4.357	16.409
Near Resolution	9.09	8.91	-0.180	0.50
Far Resolution	9.51	9.41	-0.100	1.00

Bkg Quality Check:	Passed
Bkg Resolution Check:	Passed
Bkg Verification Check:	Passed

Tool Name:	ACRt Sonde - 11585797	Reference Calibration Date:	08-Jul-14 09:48:08
Engineer:	P. DIMPFL	Calibration Date:	08-Jul-14 09:59:43
Software Version:	WL INSITE R4.2.0 (Build 2)	Calibration Version:	1
Host Tool Name:	ACRt Instrument - 11585787		

Subarray	R12KHz			R36KHz			R72KHz		
	Lower	(mmho/m)	Upper	Lower	(mmho/m)	Upper	Lower	(mmho/m)	Upper
A1 (80")	0.95	1.0076	1.05	0.95	1.0083	1.05	0.95	1.0046	1.05
A2 (50")	0.95	1.0155	1.05	0.95	1.0168	1.05	0.95	1.0181	1.05
A3 (29")	0.95	1.0049	1.05	0.95	1.0050	1.05	0.95	1.0037	1.05
A4 (17")	0.95	1.0005	1.05	0.95	0.9982	1.05	0.95	0.9992	1.05
A5 (10")	N/A	N/A	N/A	0.95	1.0103	1.05	0.95	1.0105	1.05
A6 (6")	N/A	N/A	N/A	0.95	0.9903	1.05	0.95	0.9898	1.05

Subarray	R12KHz	R36KHz	R72KHz
	(mmho/m)	(mmho/m)	(mmho/m)
A1 (80")	-1.314	-4.277	-5.318
A2 (50")	-2.286	-3.322	-4.747
A3 (29")	-15.677	-4.432	-3.326
A4 (17")	-119.917	-35.740	-27.414
A5 (10")	N/A	-97.982	-50.478
A6 (6")	N/A	311.054	157.558

Signal	Lower	R	Upper
12K	0.6	0.88	1.3
36K	1.0	1.83	2.0
72K	1.0	1.13	2.0

Signal	Lower (ohm-m)	Measured (ohm-m)	Upper (ohm-m)
Mud Cell	0.95	1.00	1.05

GAIN RANGE CHK	PASS
SONDE OFFSET CHK	PASS

TOOL OK TO LOG


CALIBRATION SUMMARY						
Sensor	Shop	Field	Post	Difference	Tolerance	Units
GTET-11958949						
Gamma Ray Calibrator	243.2	243.7	-----	-0.5	+/- 9.00	api
DSNT-10993888						
Snow-Block Porosity	0.0677	0.0667	-----	0.0010	+/- 0.0150	decp
SDLT-10951300						
Pad Extension	3.75	3.67	-----	0.08	+/-0.10	in
Ring Diameter	8.25	8.23	-----	0.02	+/-0.15	in
SDLT Pad-10865876						
Near(B+D+P+L)	1448.228	1447.513	-----	0.715	+/-15.352	cps
Far(B+D+P+L)	915.163	910.806	-----	4.357	+/-16.409	cps
ACRt Sonde-11585797						
Mud Cell	1.00	-----	-----	0.00	-----	ohm-m

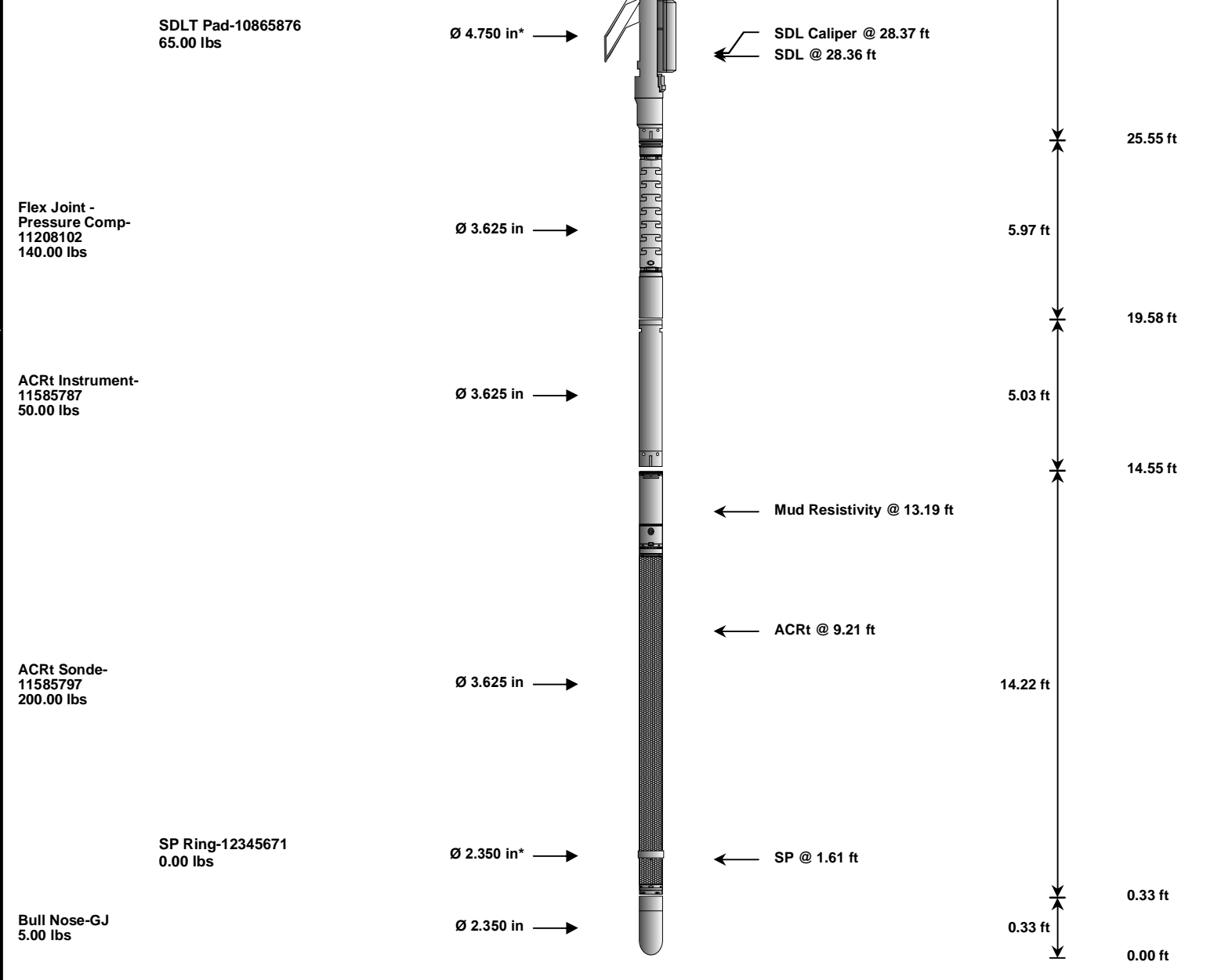
Data: ELM_IGE_129\0001 TRIPLEWDL

Date: 20-Jul-14 15:44:23

HALLIBURTON

TOOL STRING DIAGRAM REPORT





Mnemonic		Tool Name	Serial Number	Weight (lbs)	Length (ft)	Accumulated Length (ft)	Max.Log. Speed (fpm)
RWCH	Releasable Wireline Cable Head		A032	135.00	6.25	54.57	300.00
GTET	Gamma Telemetry Tool		11958949	165.00	8.52	46.05	60.00
DSNT	Dual Spaced Neutron		10993888	174.00	9.69	36.36	60.00
SDLT	Spectral Density Tool		10951300	360.00	10.81	25.55	60.00
SDLP	Density Insite Pad		10865876	65.00	2.55	* 27.76	60.00
FLEX	Flex Joint - Pressure Compensated		11208102	140.00	5.97	19.58	300.00
ACRt	Array Compensated True Resistivity Instrument Section		11585787	50.00	5.03	14.55	120.00
ACRt	Array Compensated True Resistivity Sonde Section		11585797	200.00	14.22	0.33	120.00
SP	SP Ring		12345671	0.00	0.25	* 1.61	300.00
BLNS	Bull Nose		GJ	5.00	0.33	0.00	300.00
Total				1,294.00	60.82		
* Not included in Total Length and Length Accumulation.							
Data: ELM_IGE_129\0001 TRIPLENDLE							
Date: 20-Jul-14 15:43:19							

COMPANY	ELM RIDGE EXPLORATION CO LLC
WELL	IGE 129
FIELD	IGNACIO BLANCO
COUNTRY	USA
STATE	TEXAS
CITY	HOUSTON
DATE	20-Jul-14
TIME	15:43:19

COUNTY

LA PLATA

STATE

CO

HALLIBURTON

DUAL SPACED NEUTRON
SPECTRAL DENSITY
ARRAY COMPENSATED
TRUE RESISTIVITY