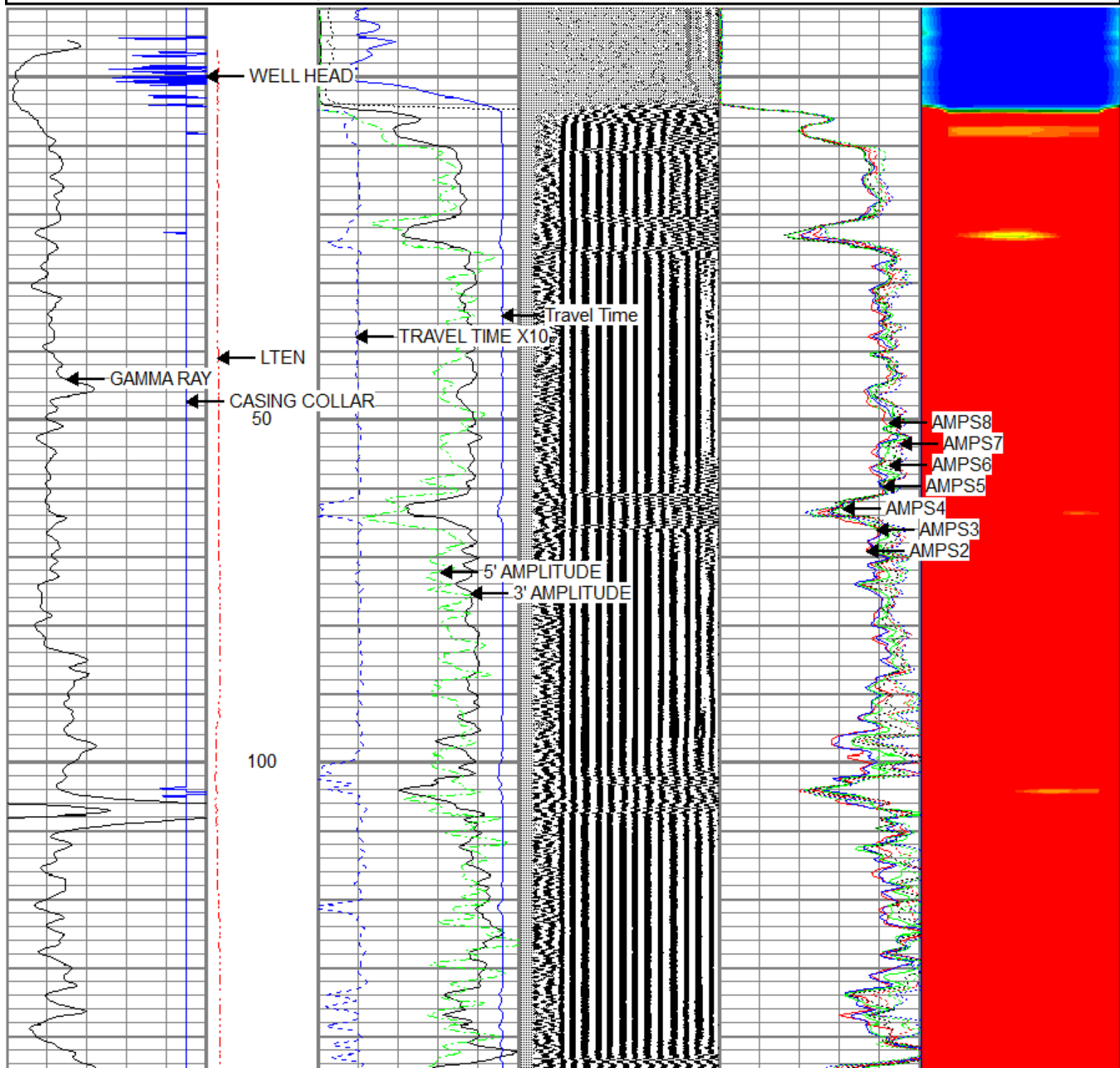
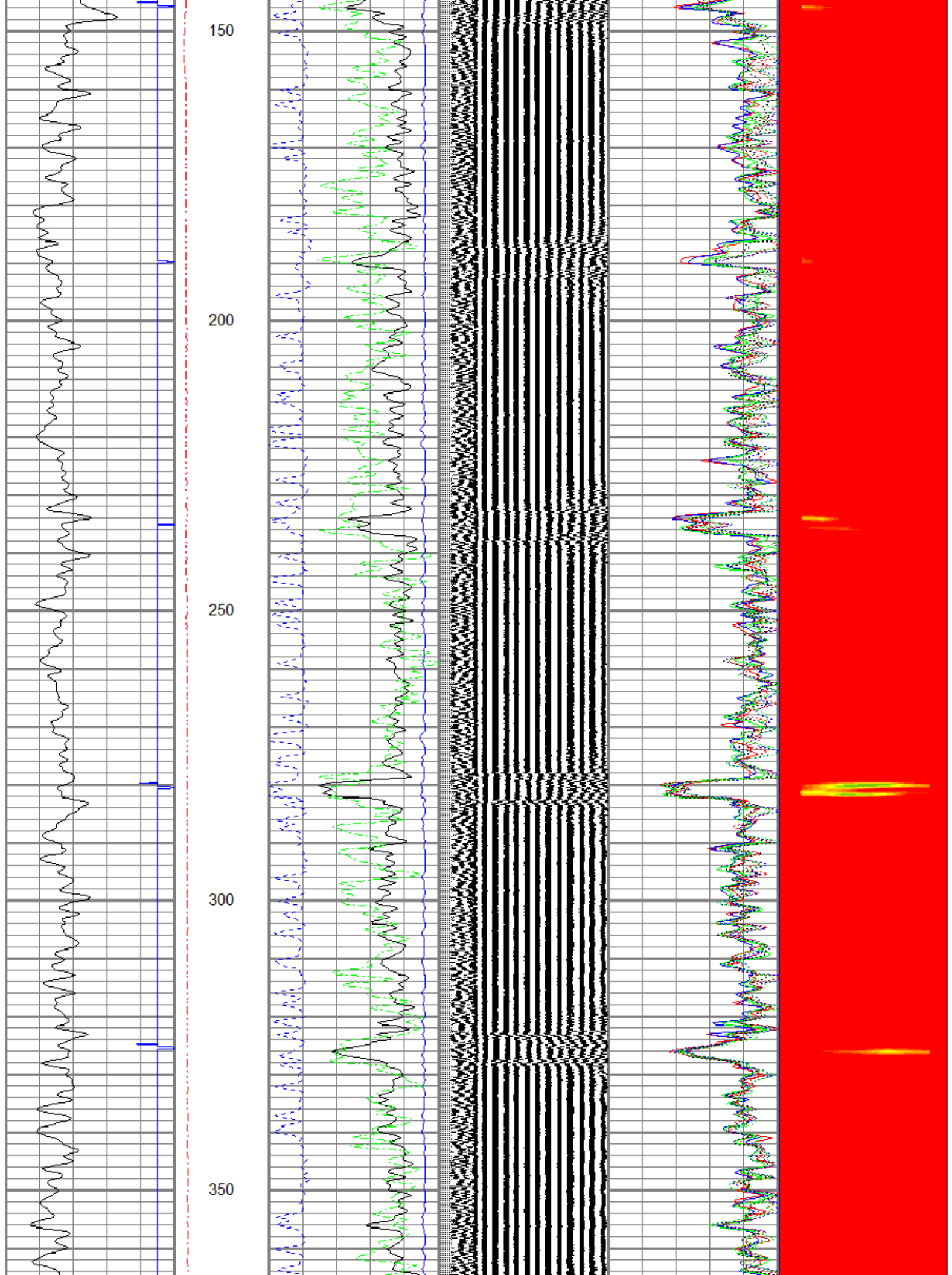



$$5'' = 100'$$

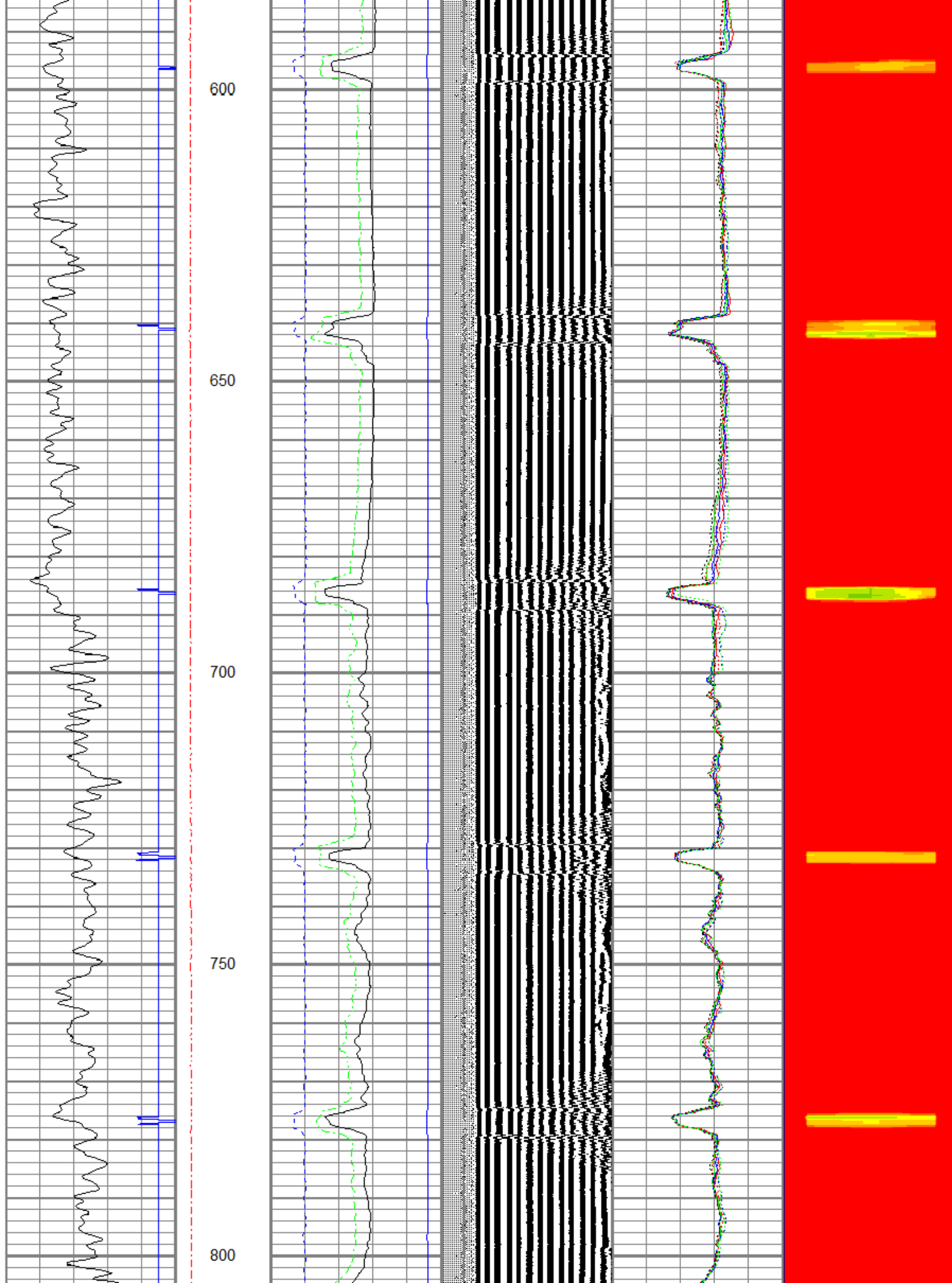
Database File ews1cblcorrpass.db
Dataset Pathname pass8
Presentation Format rst5inplo
Dataset Creation Fri Sep 26 10:55:35 2014
Charted by Depth in Feet scaled 1:240

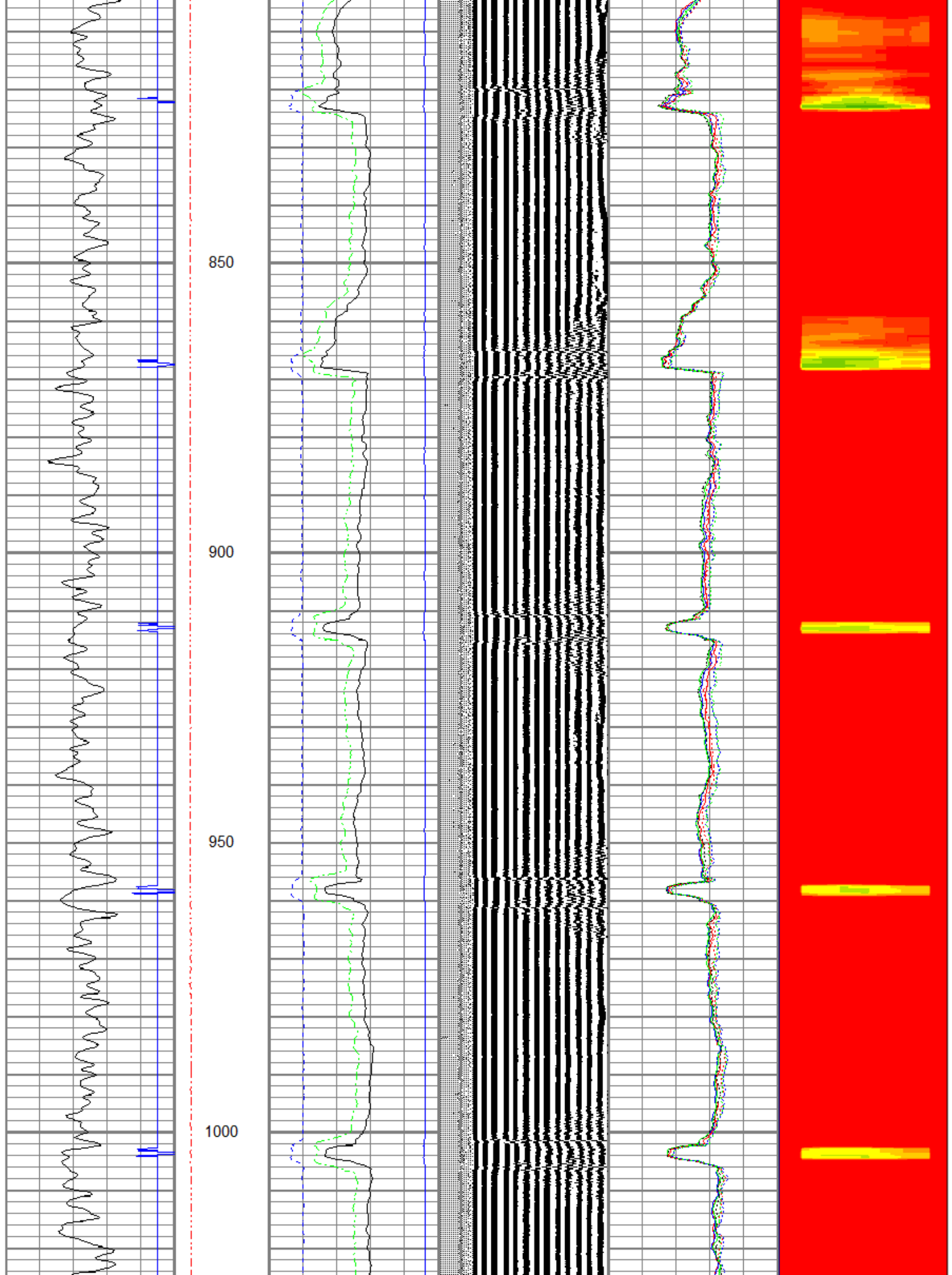
| | | | | | | | | | | | | | |
|--------------------|------------|------|-----------------|----------------|----------|-----|------|---|-------|-----|---|------------|----|
| GAMMA RAY | | LTEN | 3' AMPLITUDE | | 200 | VDL | 1200 | 0 | AMPS2 | 100 | 1 | Cement Map | 8 |
| 0 | (GAPI) 200 | 0 | (lb)3000 | 0 | (mV) 100 | | | 0 | AMPS3 | 100 | 4 | | 45 |
| -9 CASING COLLAR 1 | | | 0 | AMP X5 (mV) 20 | | | | 0 | AMPS4 | 100 | | | |
| | | | TRAVEL TIME X10 | | | | | 0 | AMPS5 | 100 | | | |
| | | | 300 | (usec) 200 | | | | 0 | AMPS6 | 100 | | | |
| | | | 5' AMPLITUDE | | | | | 0 | AMPS7 | 100 | | | |
| | | | 0 | (mV) 100 | | | | 0 | AMPS8 | 100 | | | |
| | | | Travel Time | | | | | | | | | | |
| | | | 1200 | (usec) 200 | | | | | | | | | |

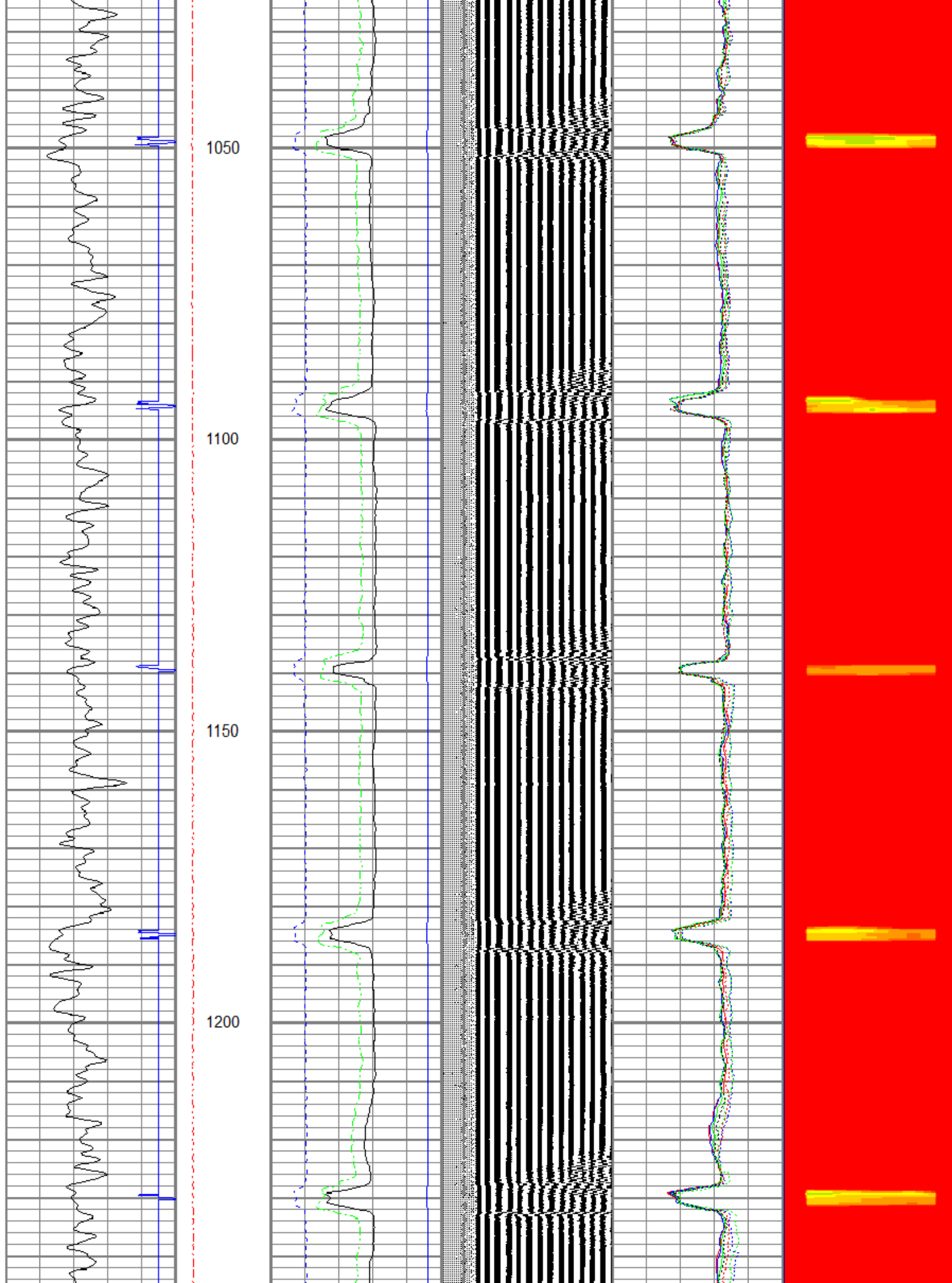


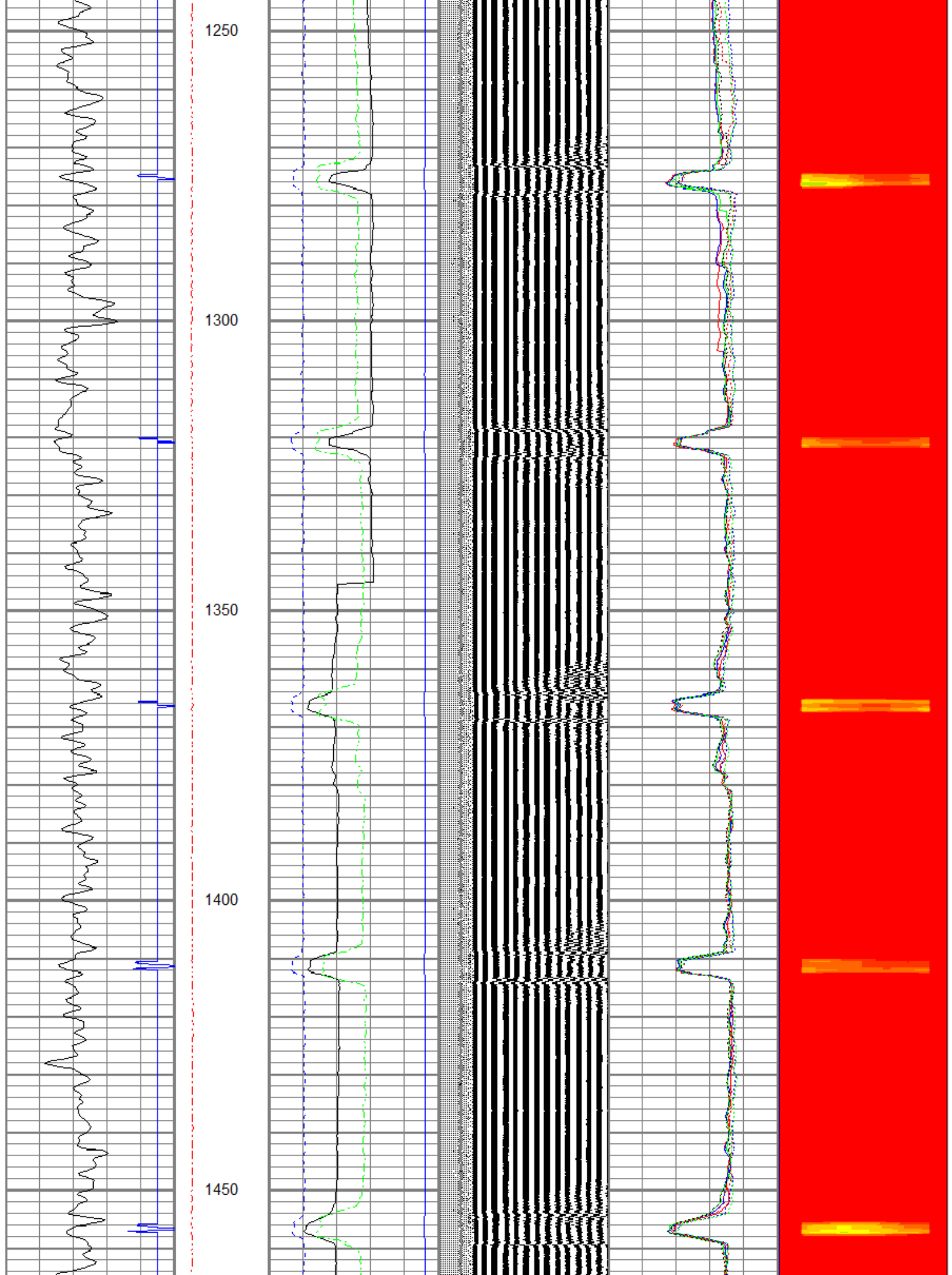


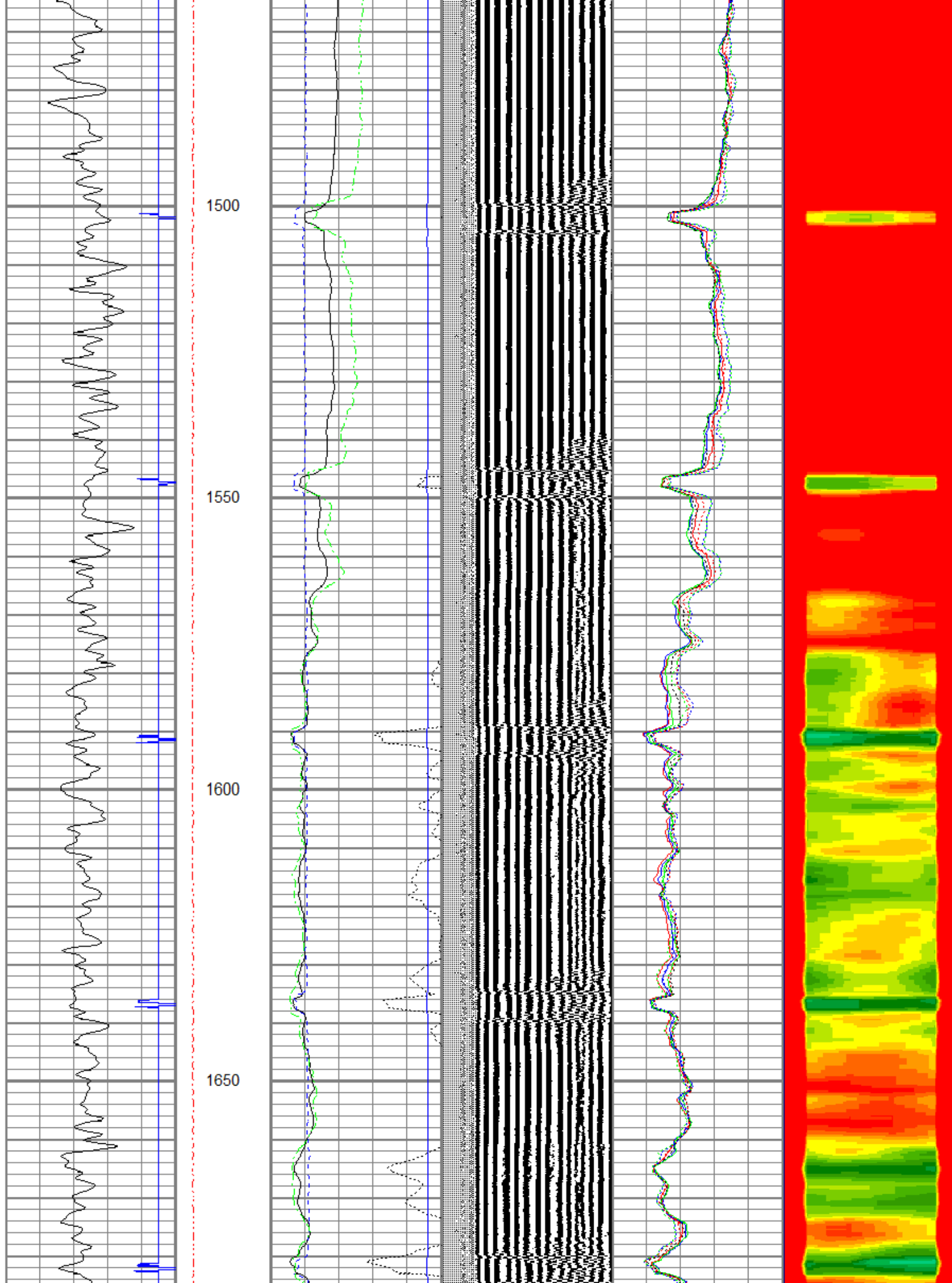


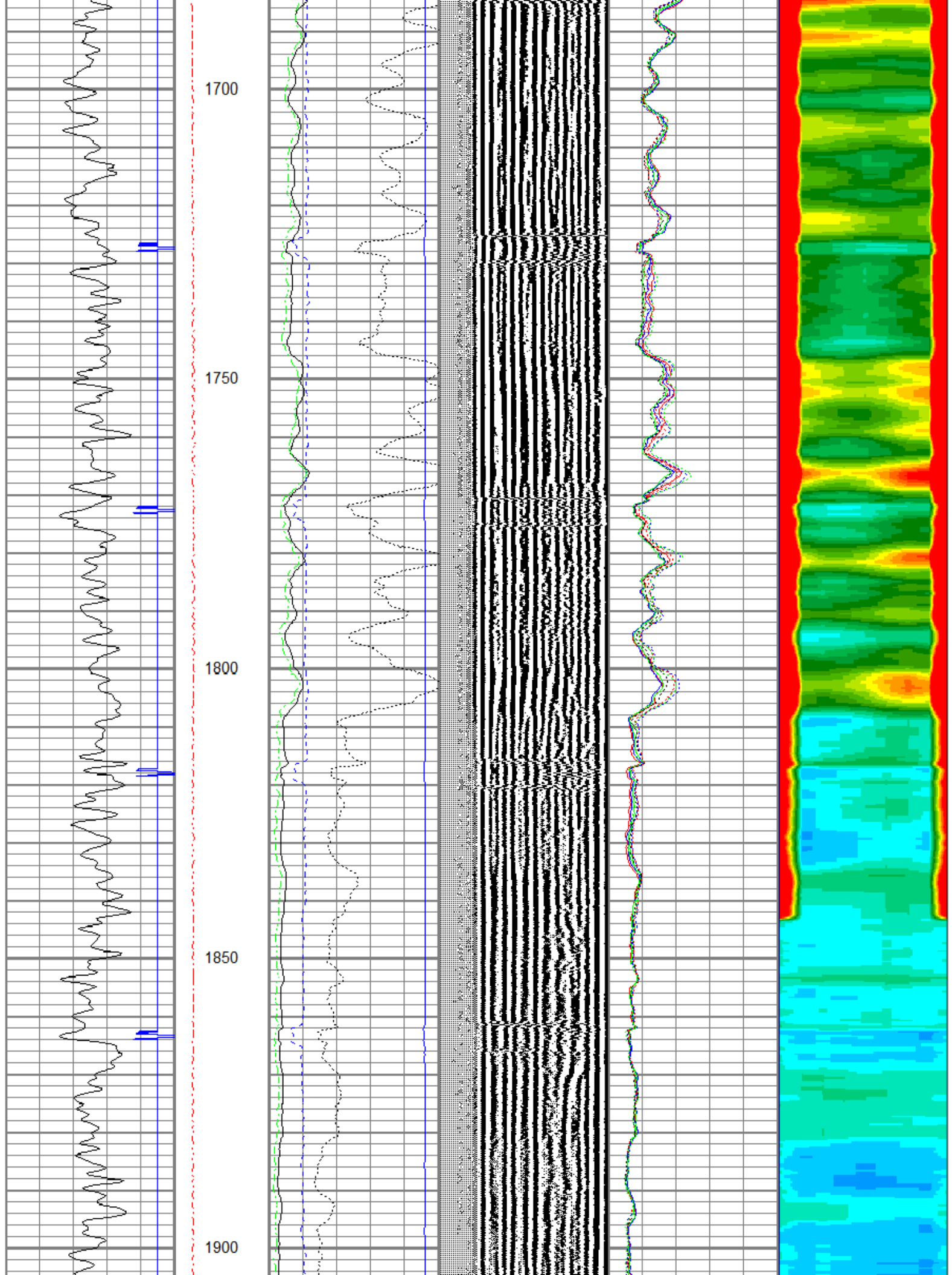


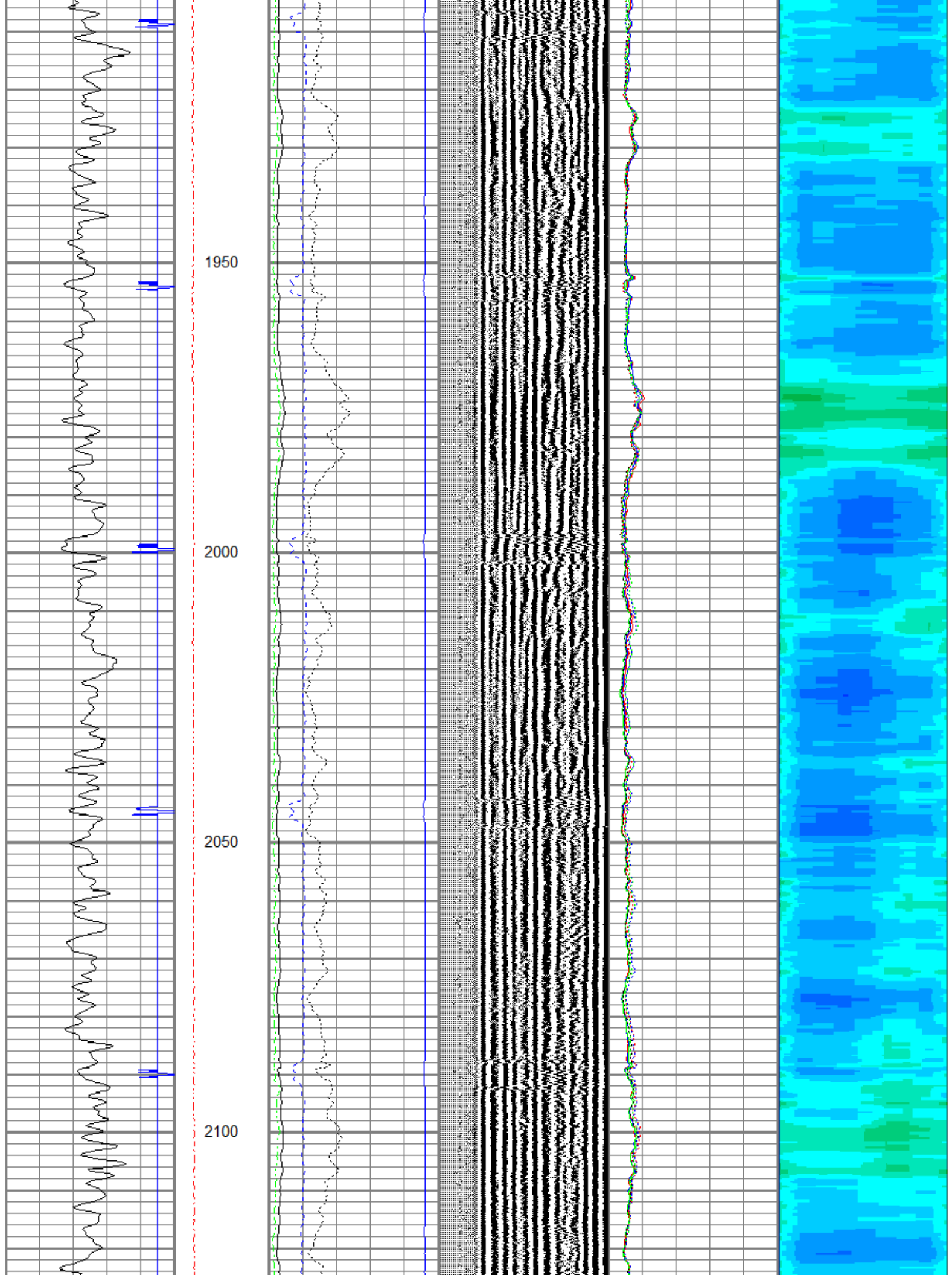


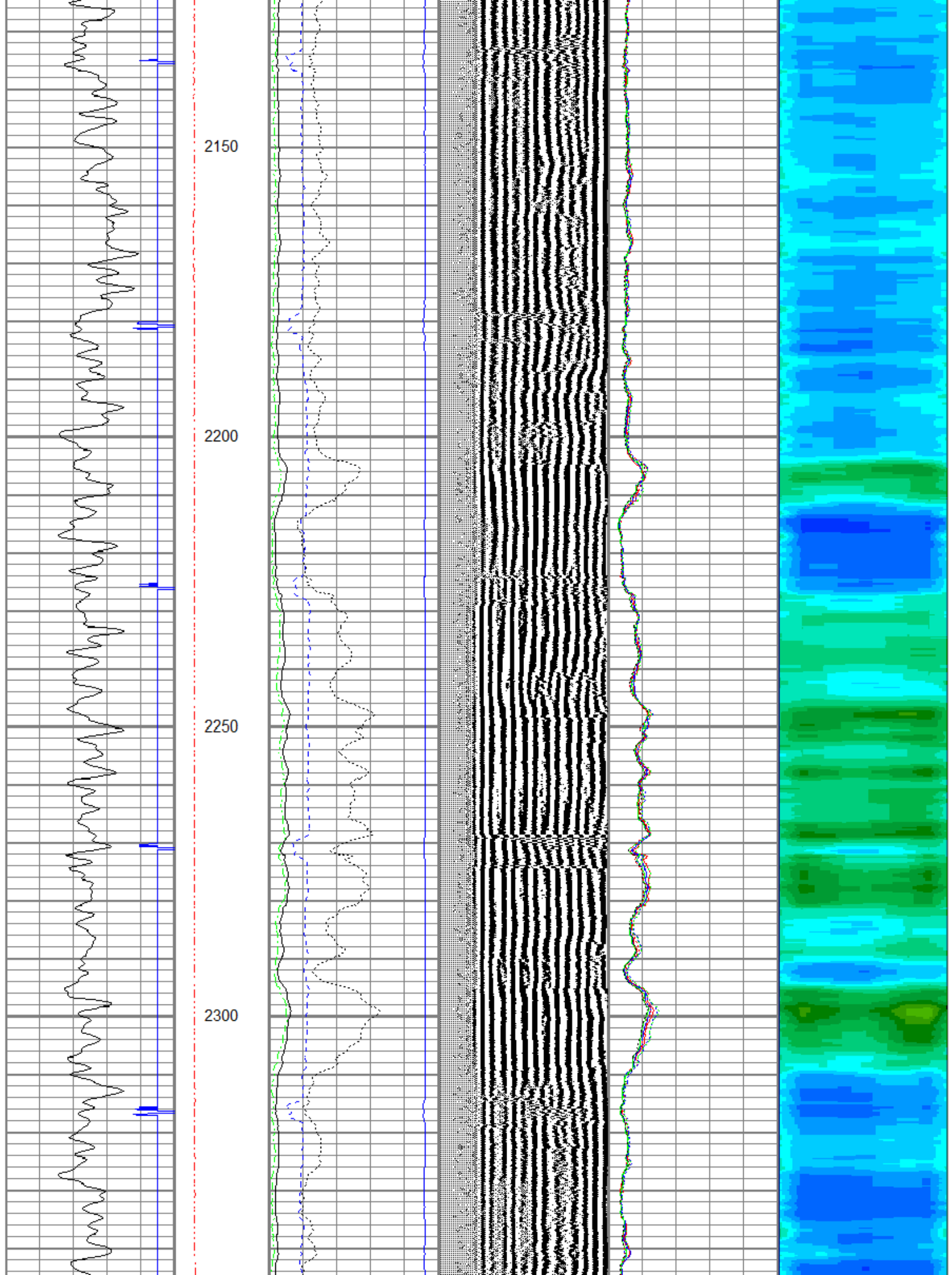


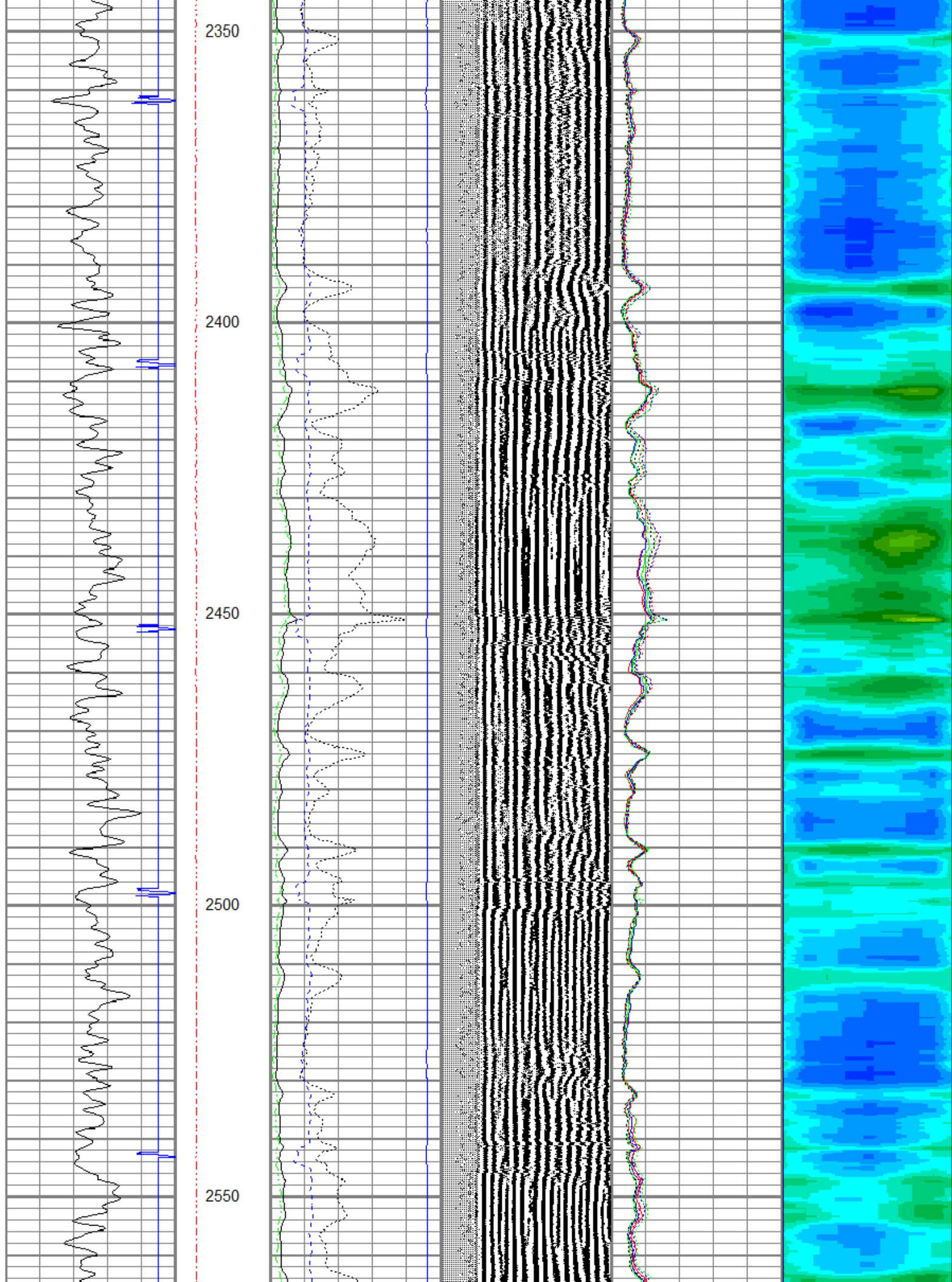


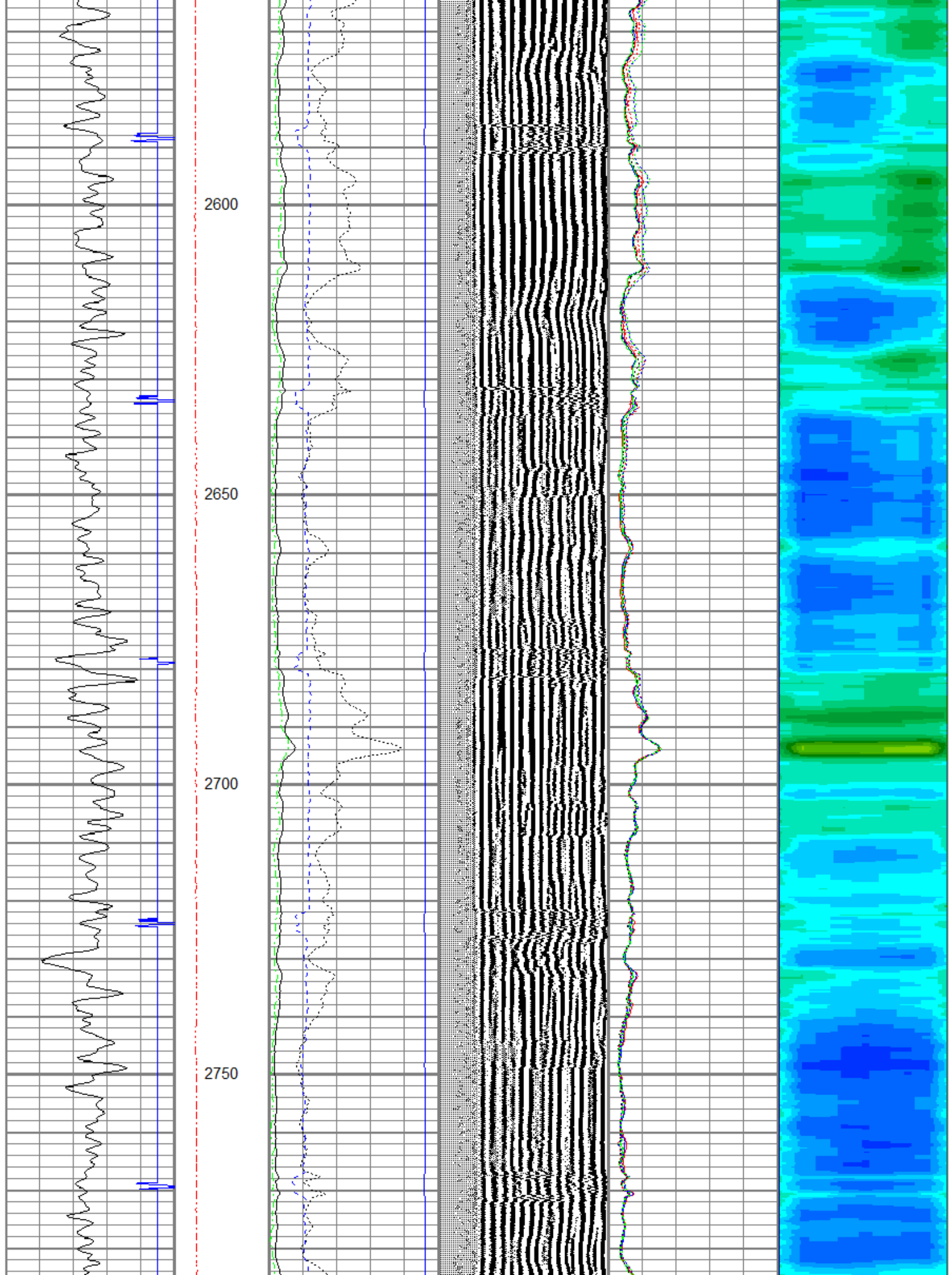


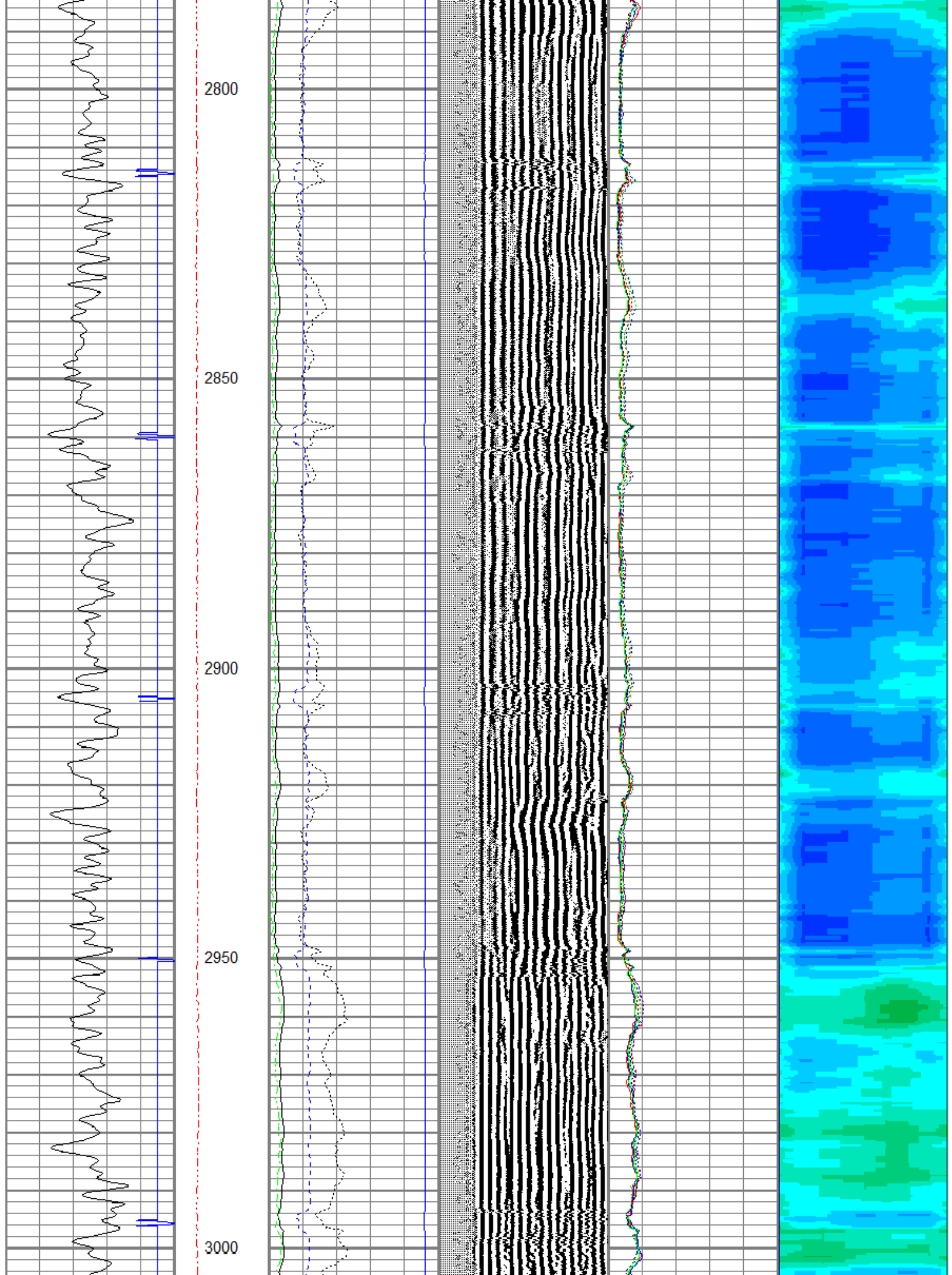


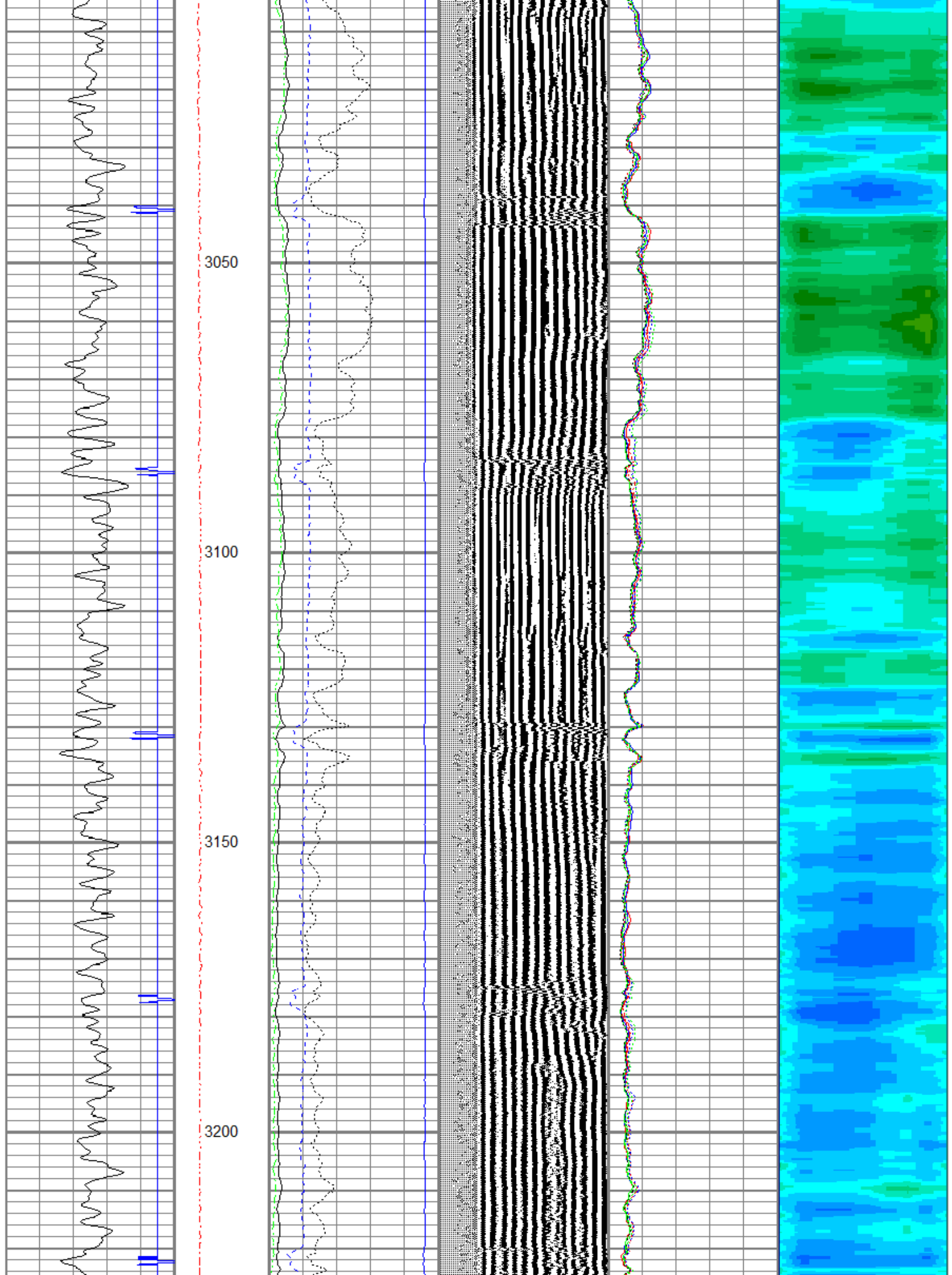


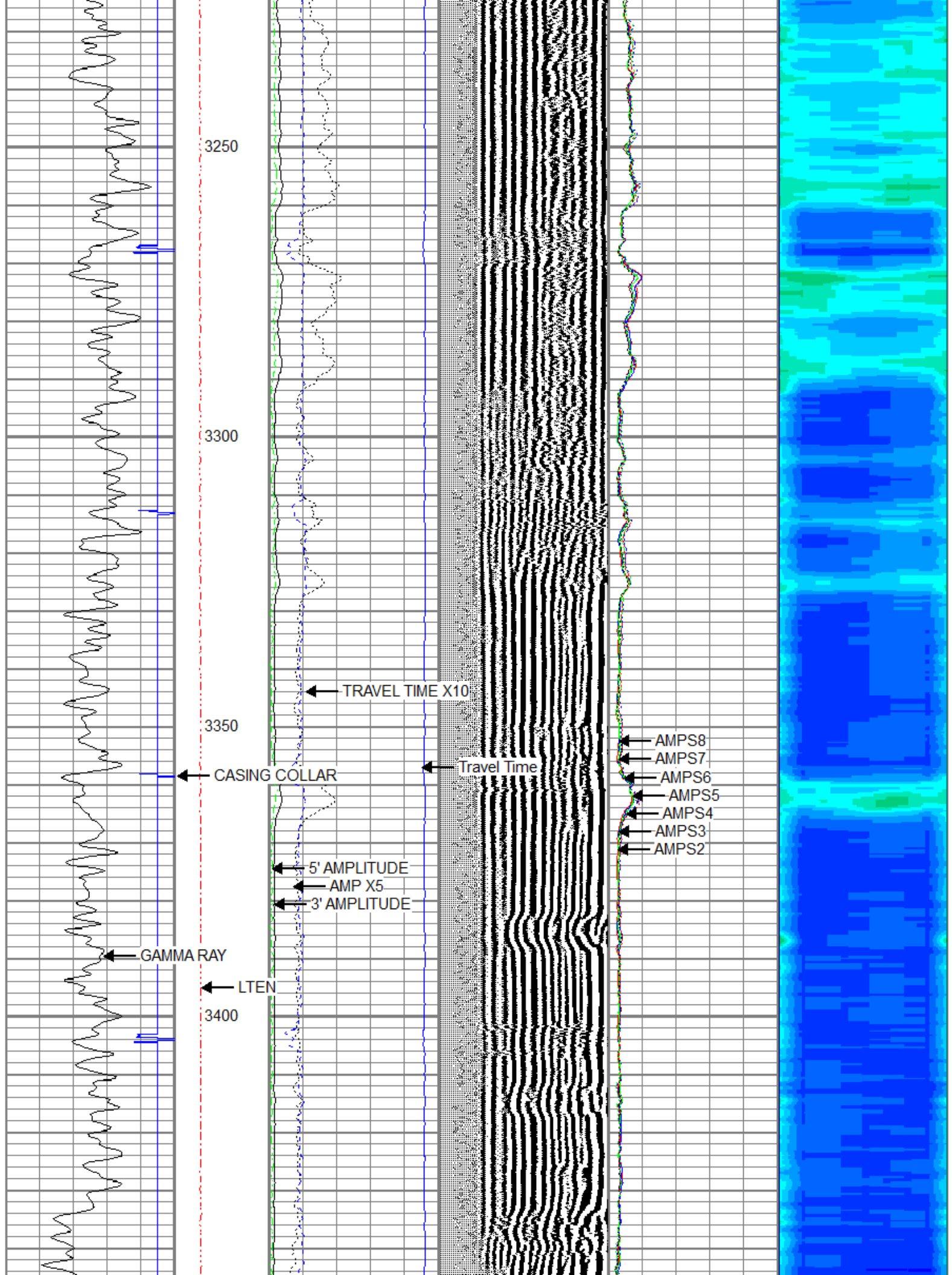


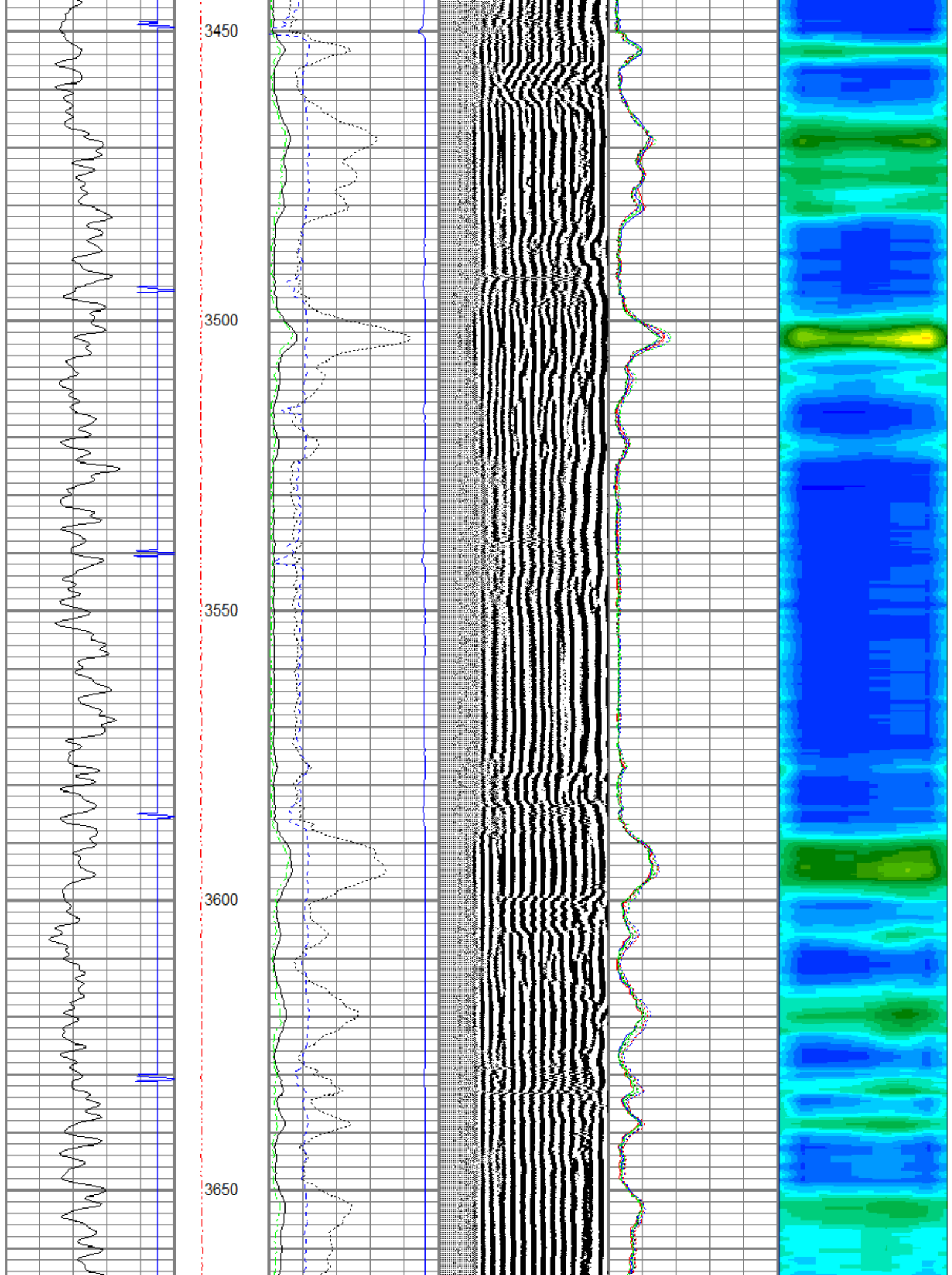


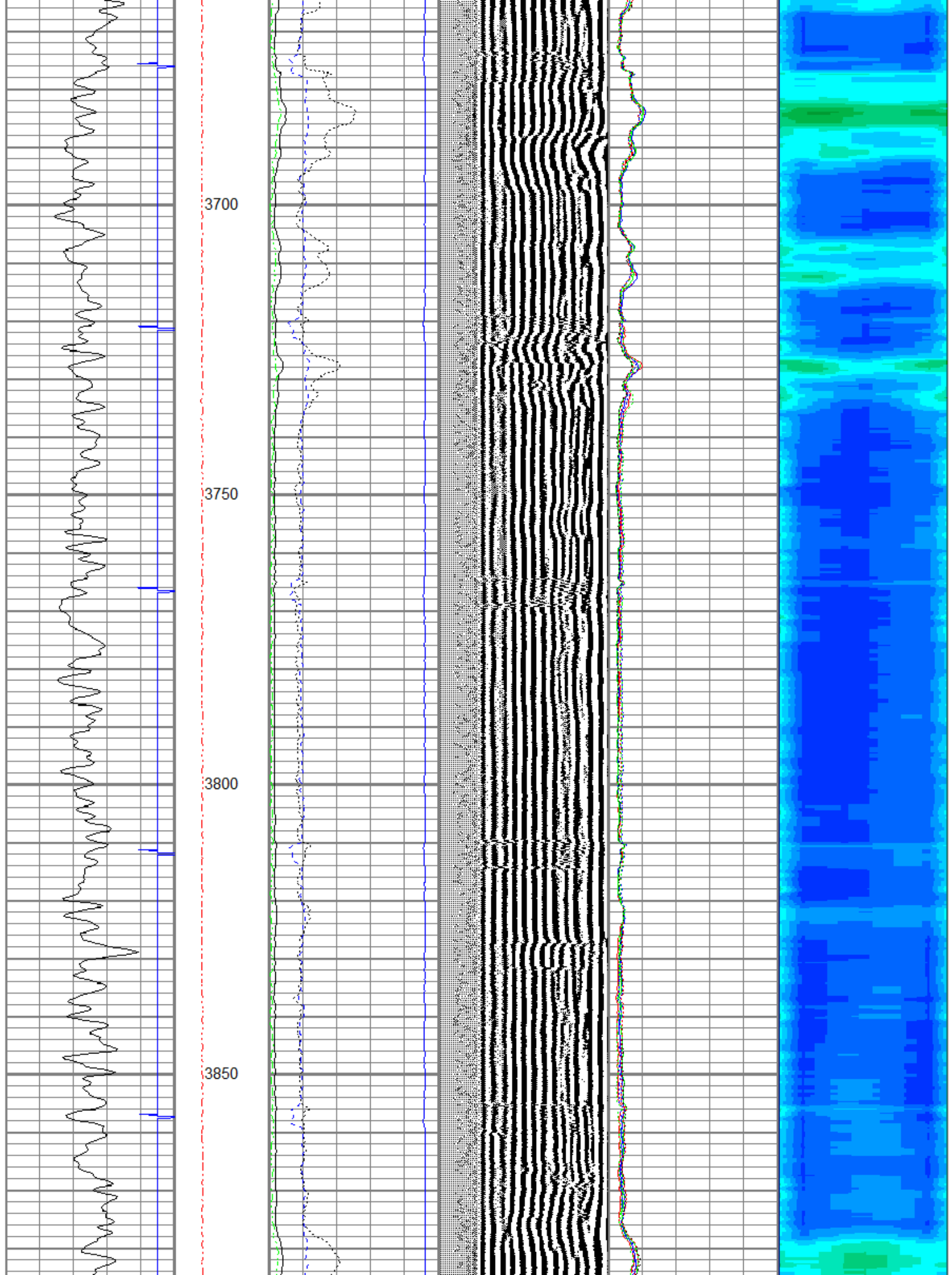


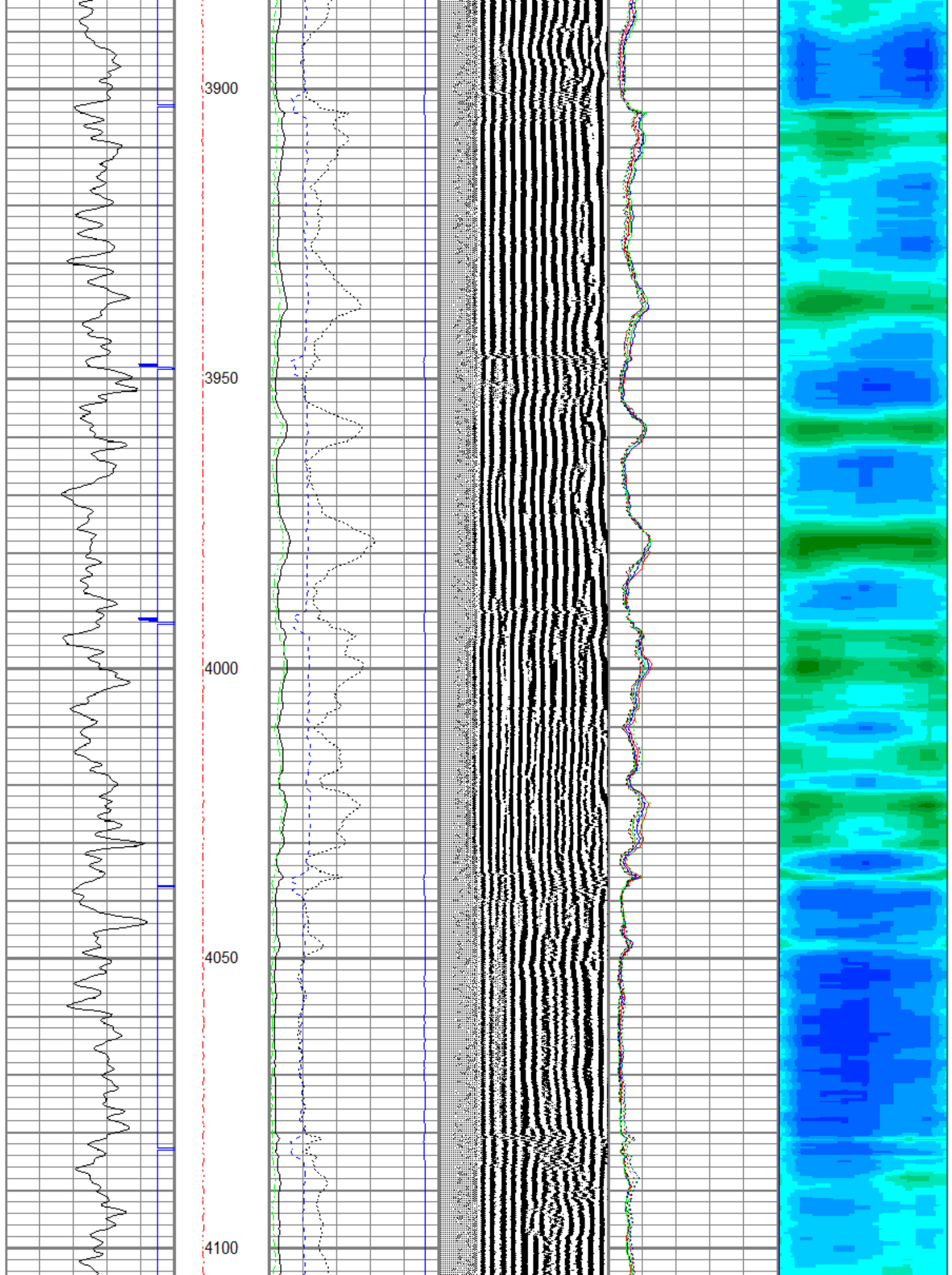


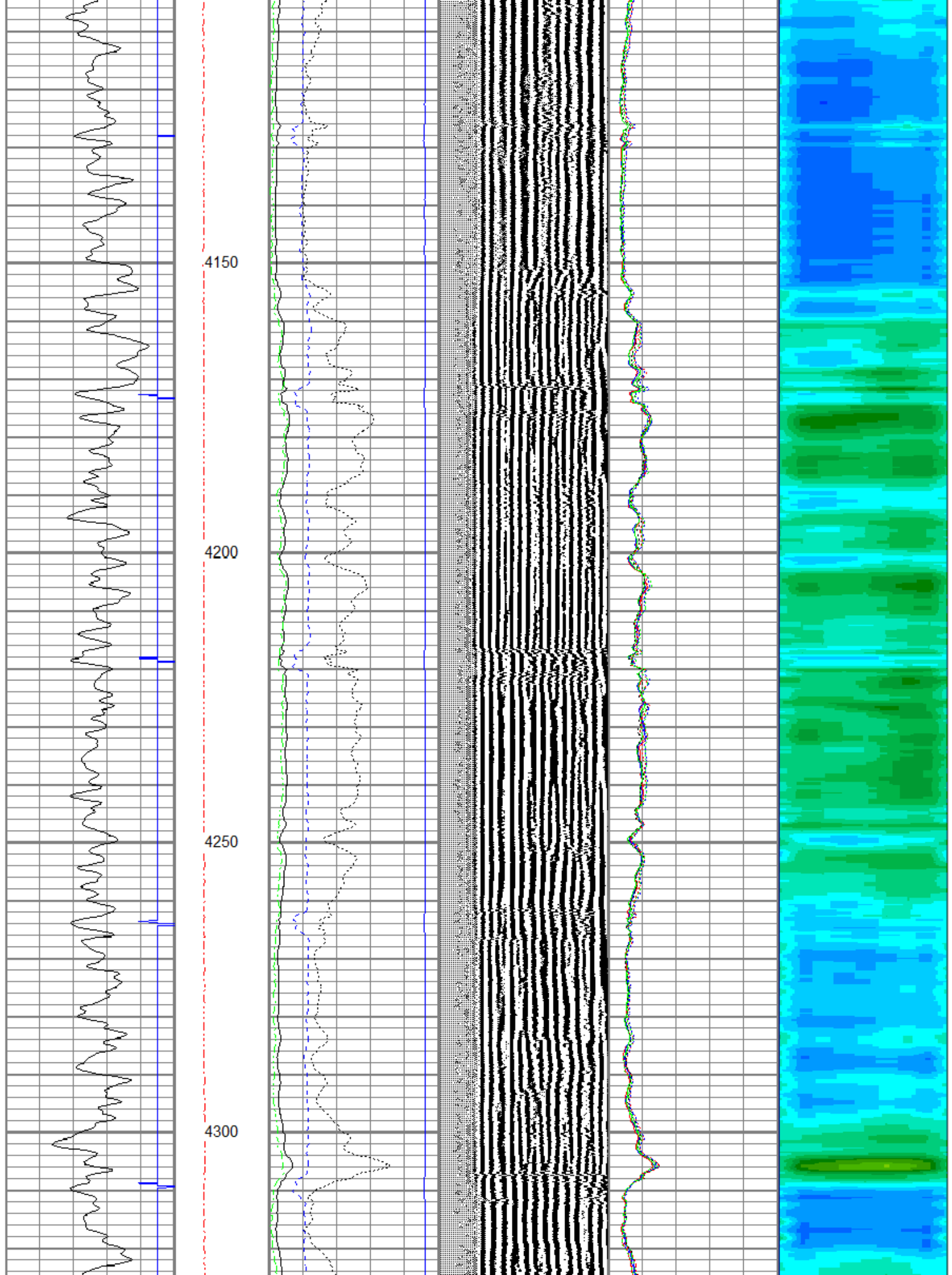


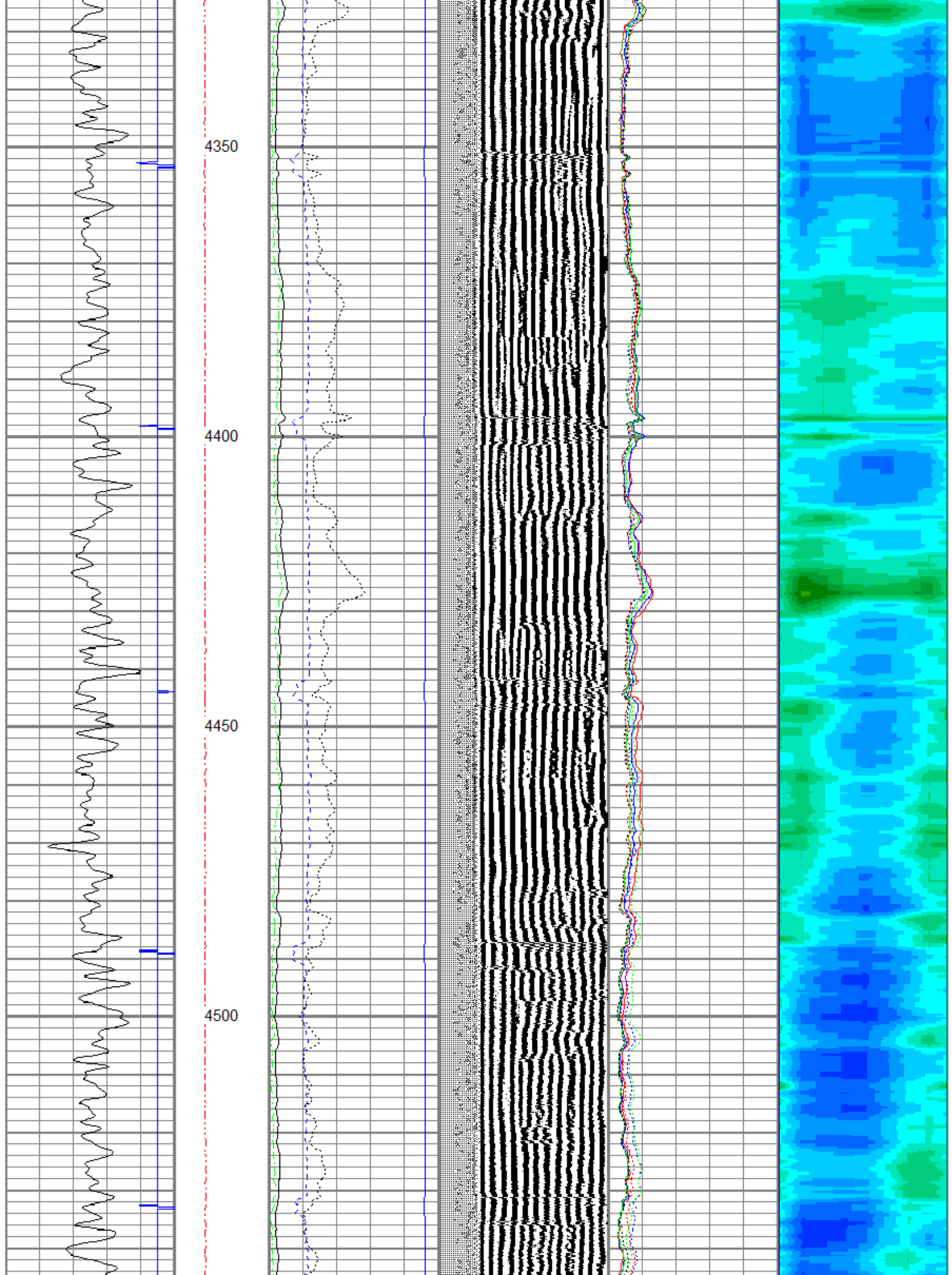


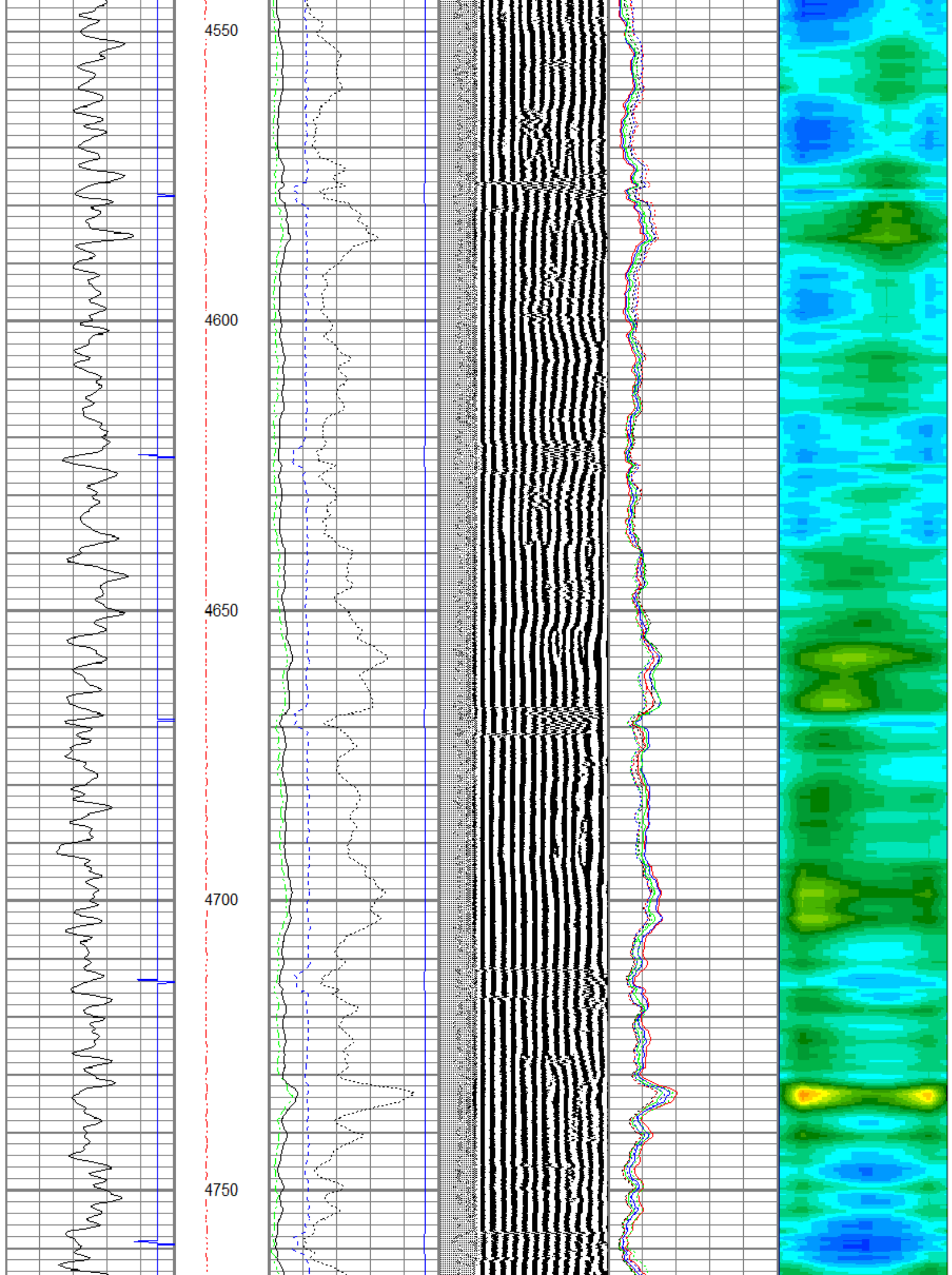


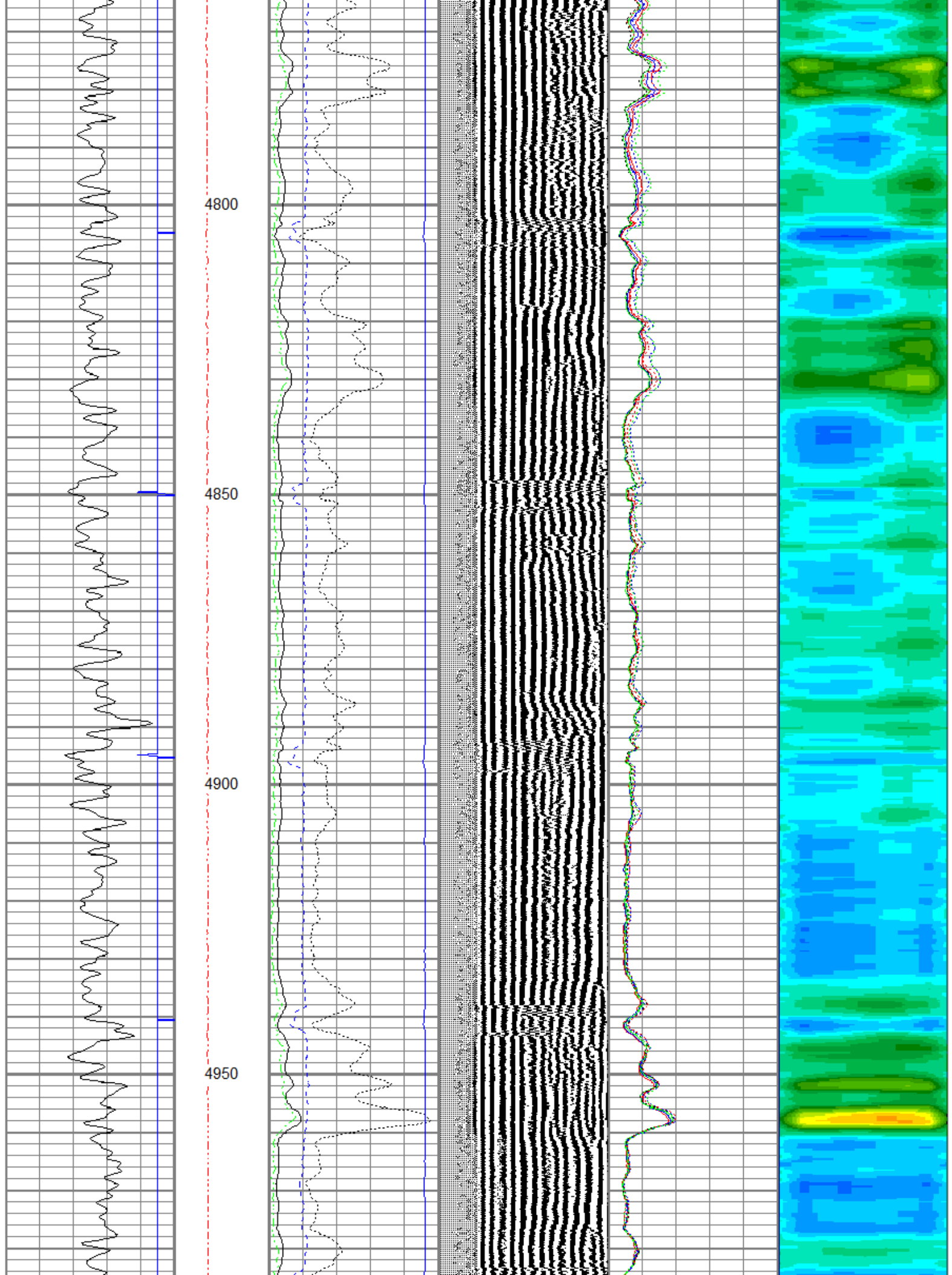


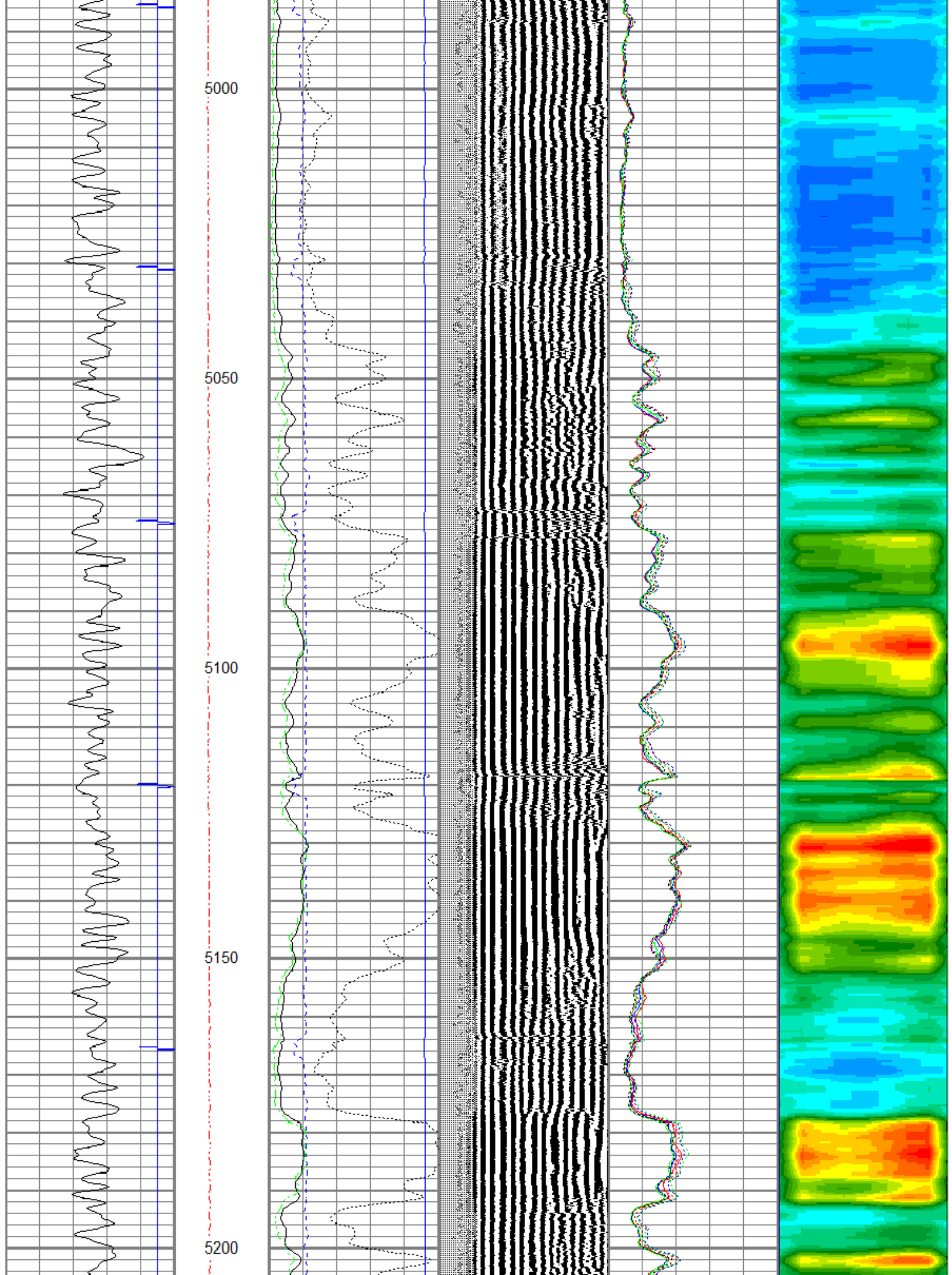


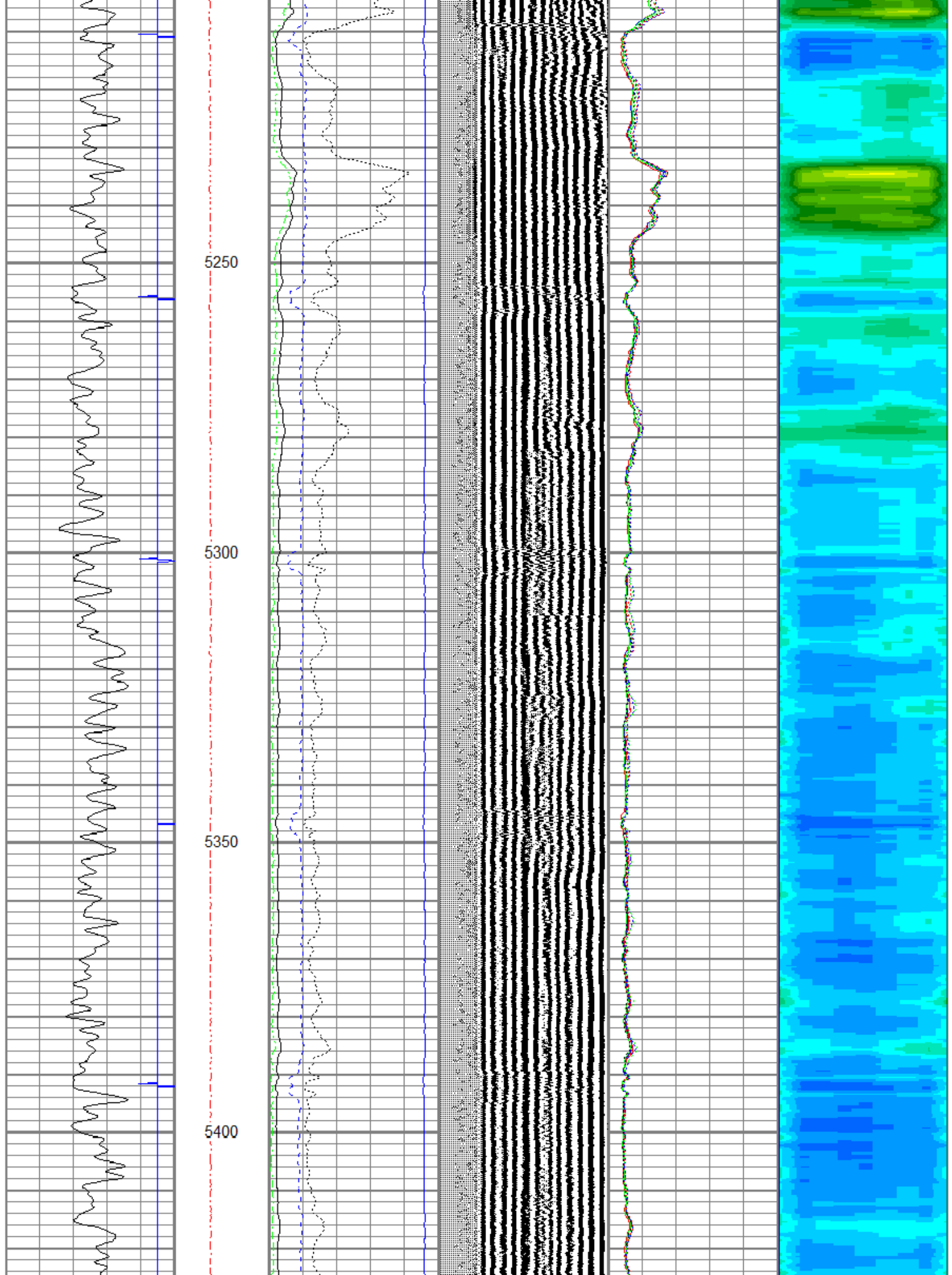


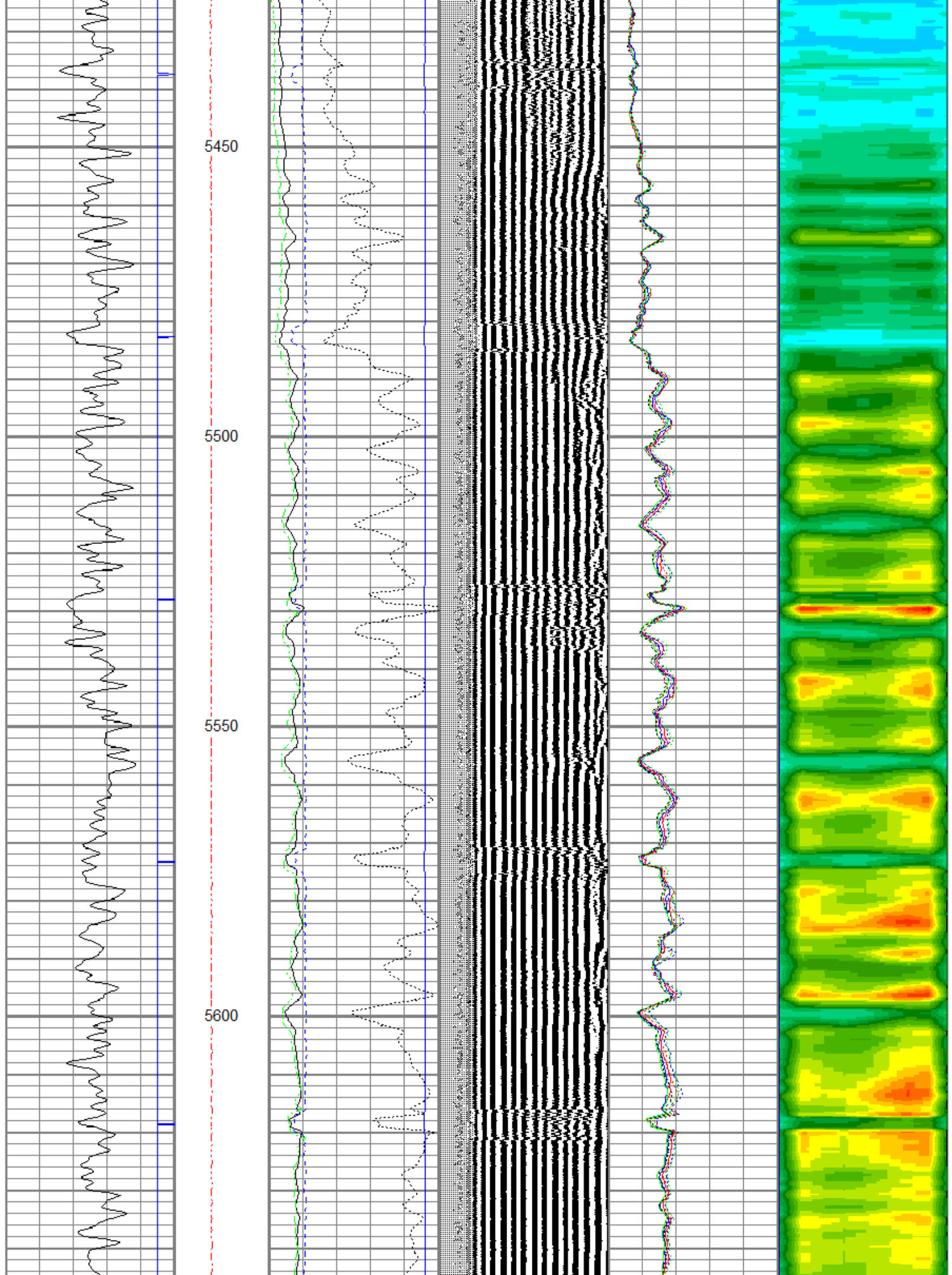


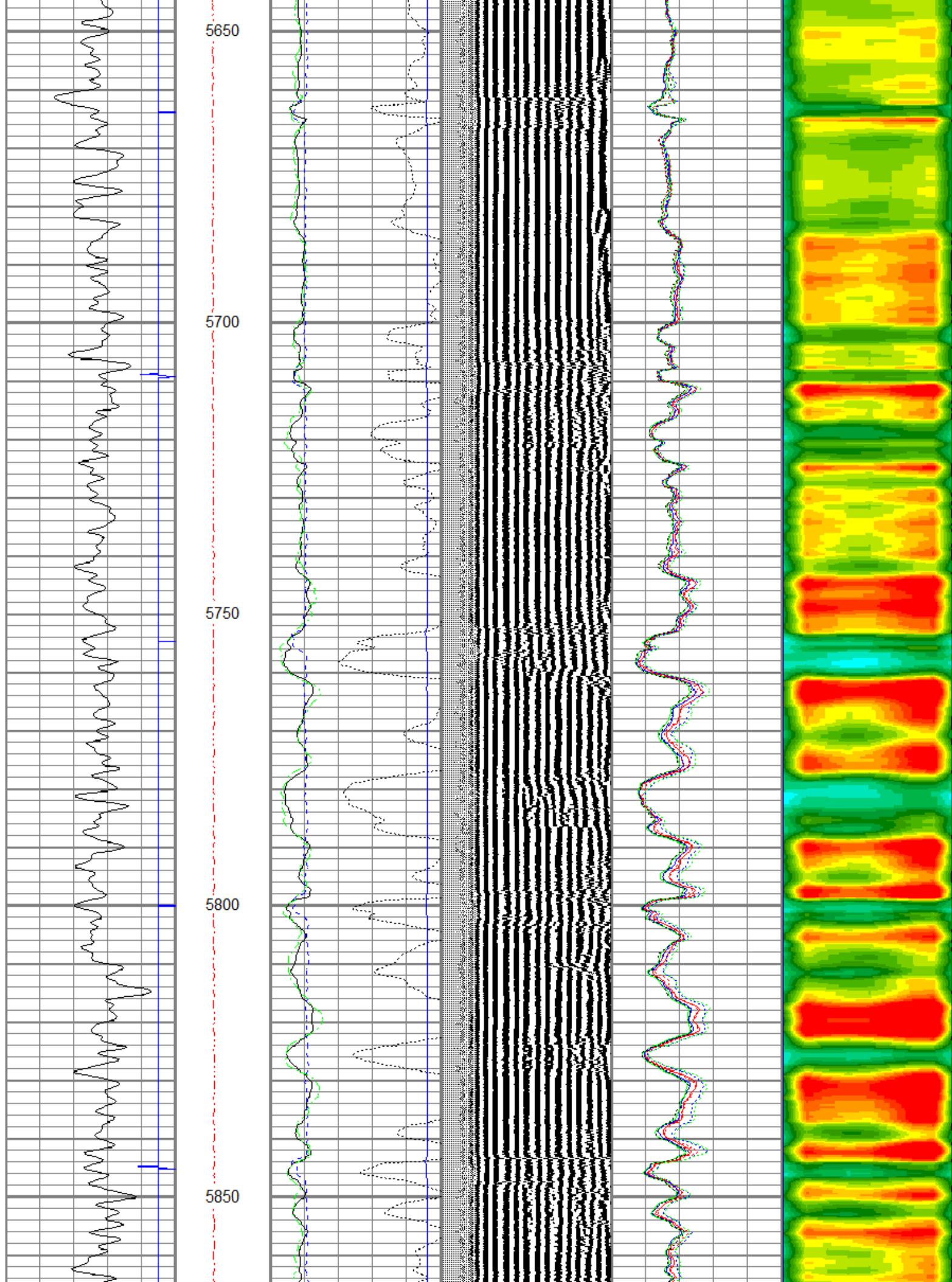


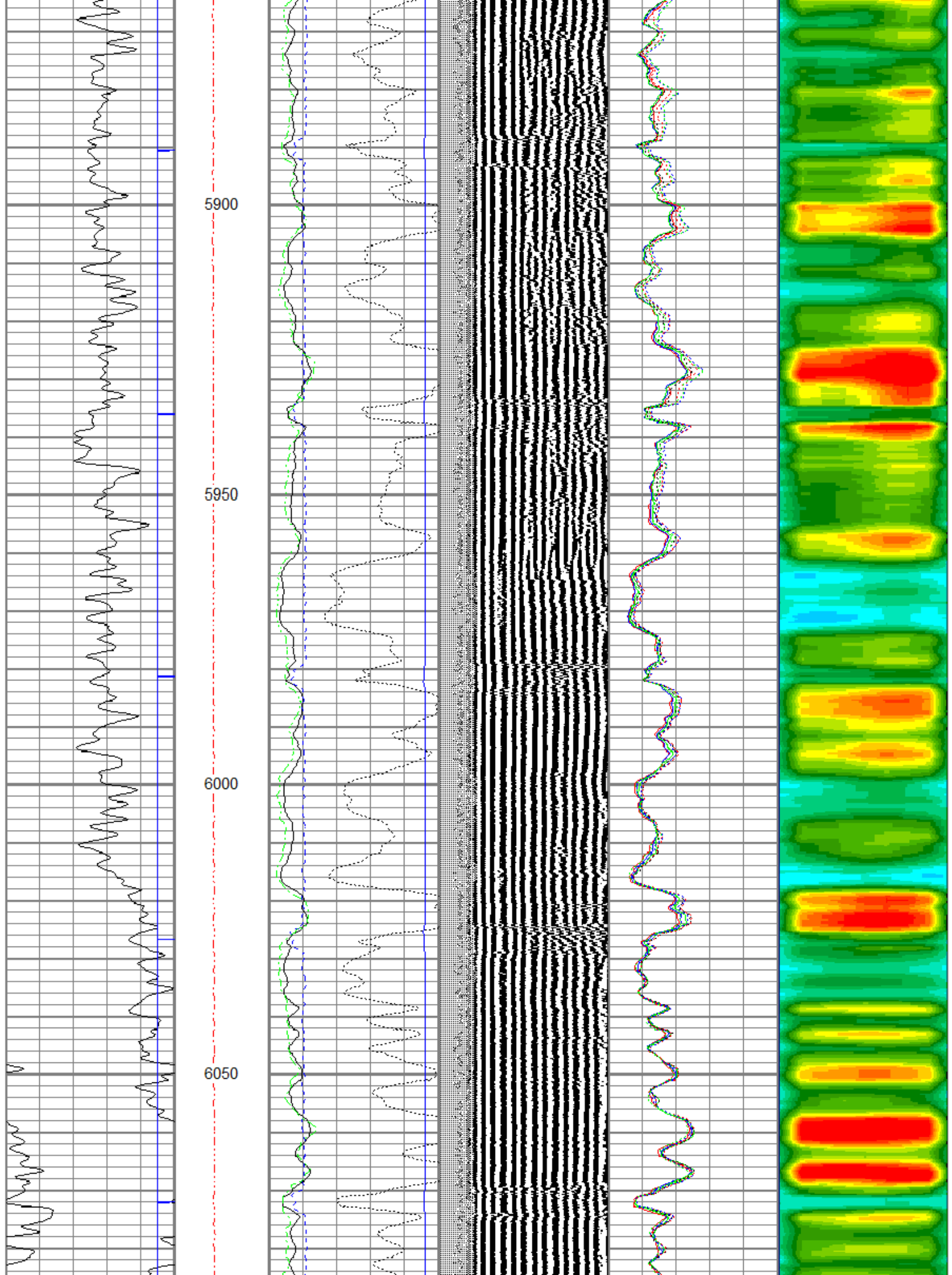


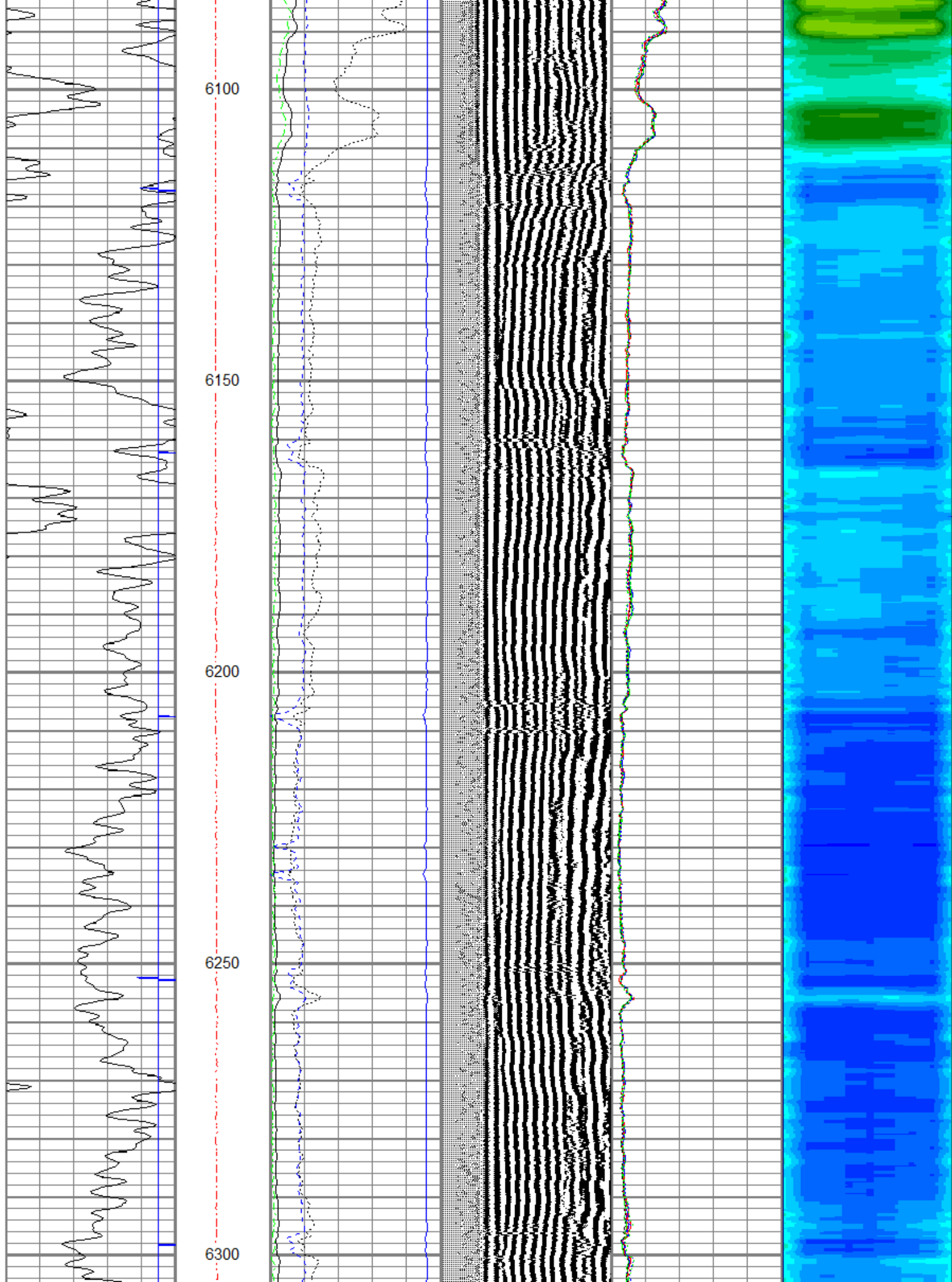


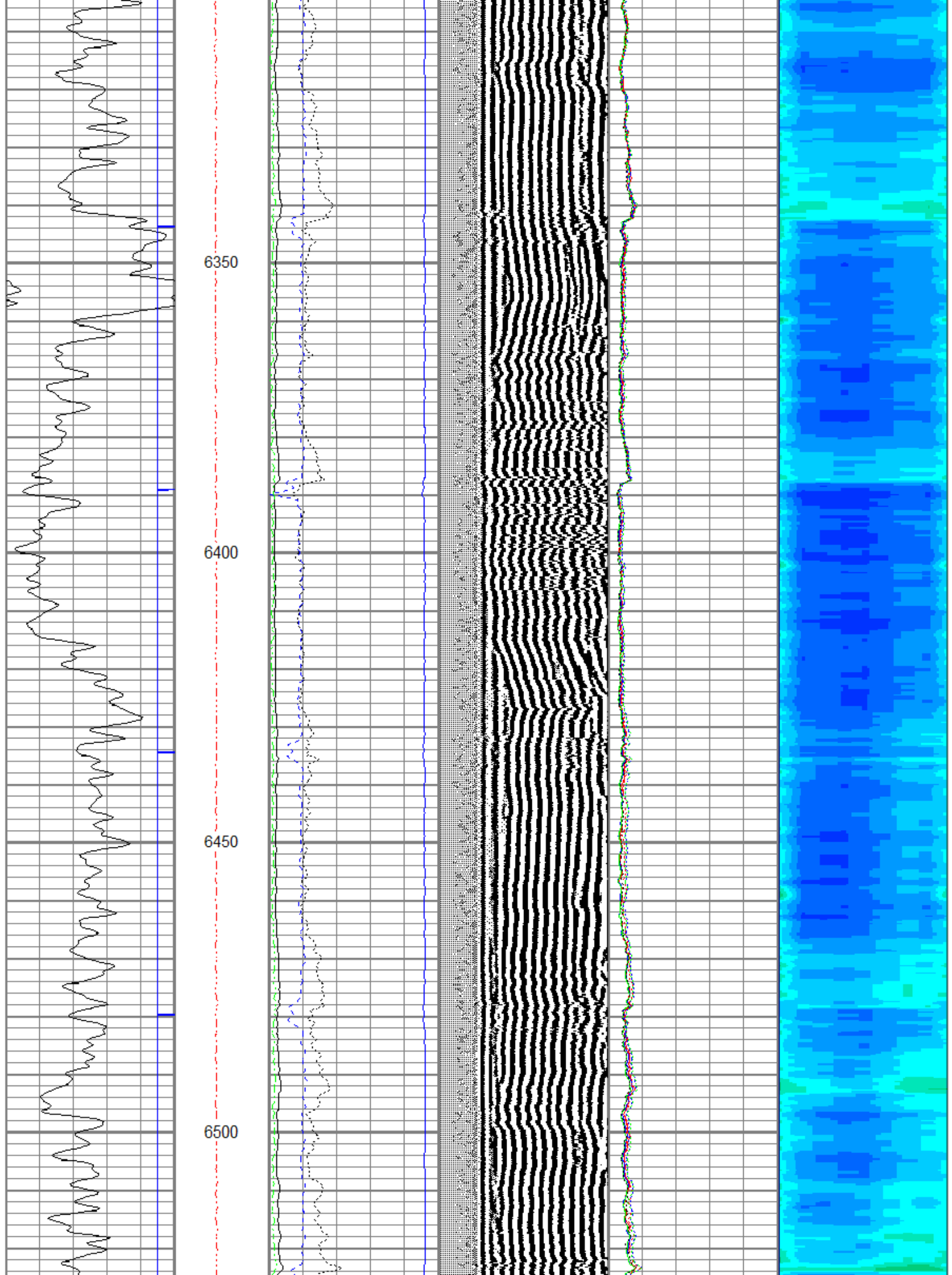


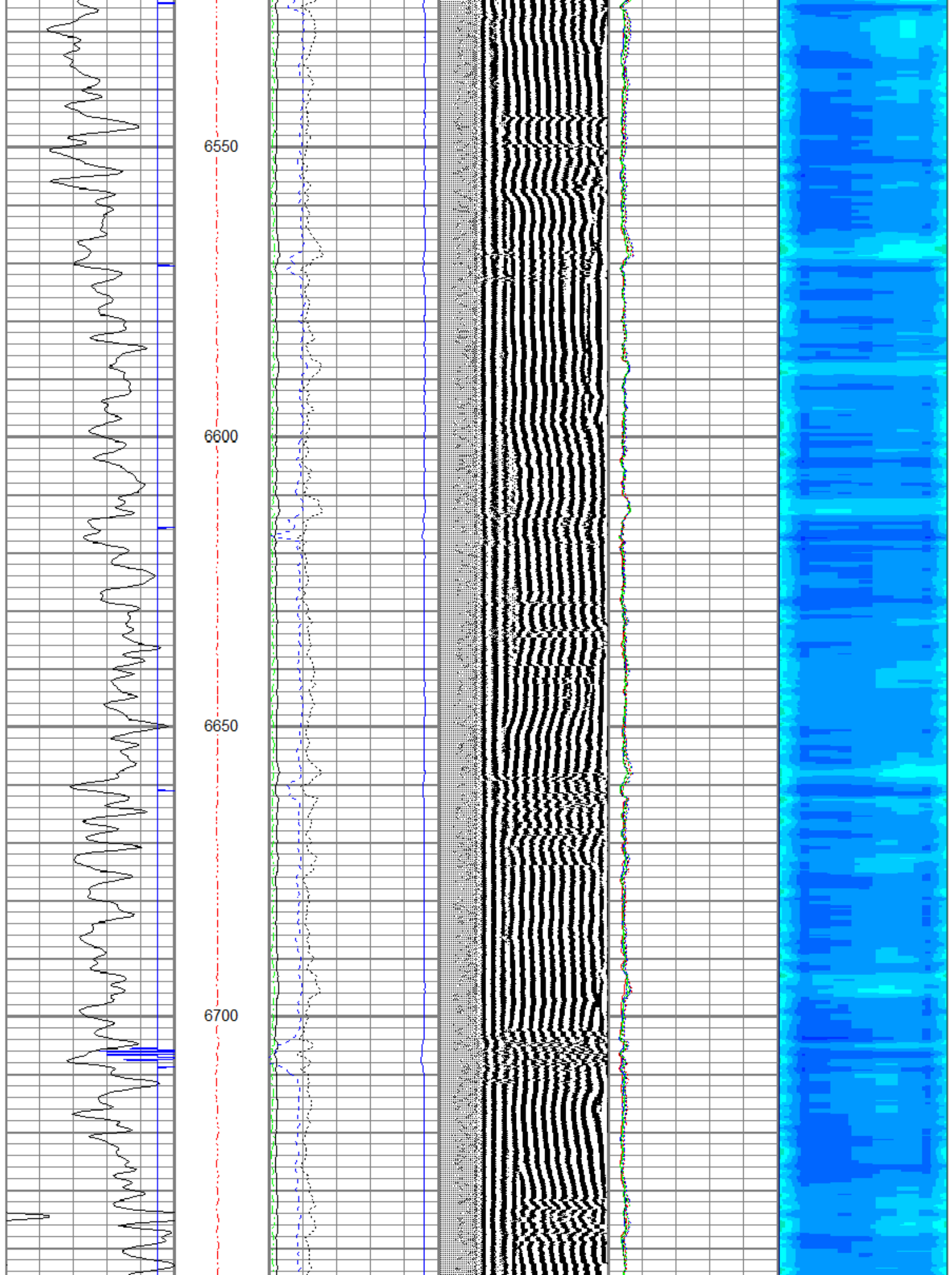


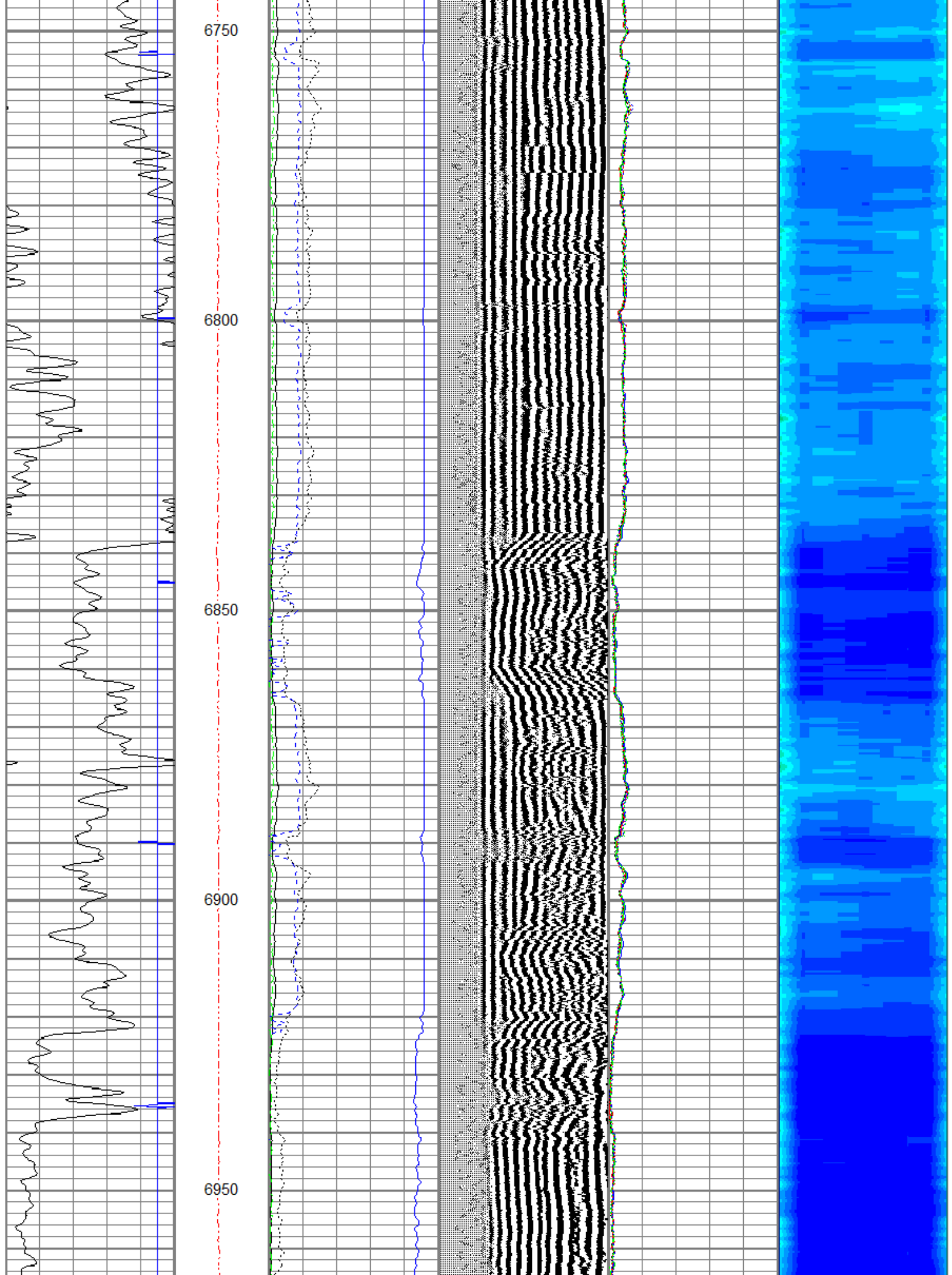


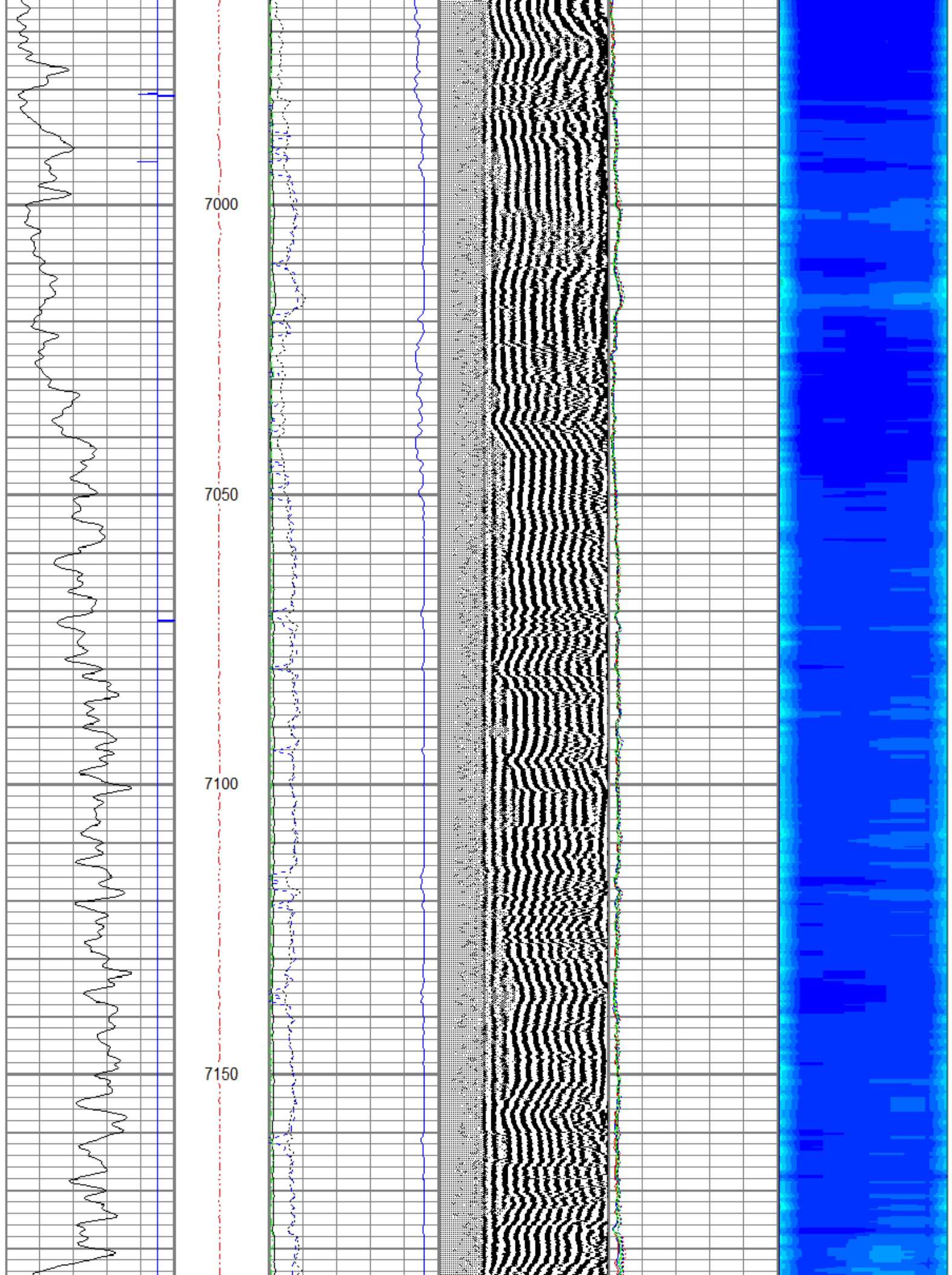


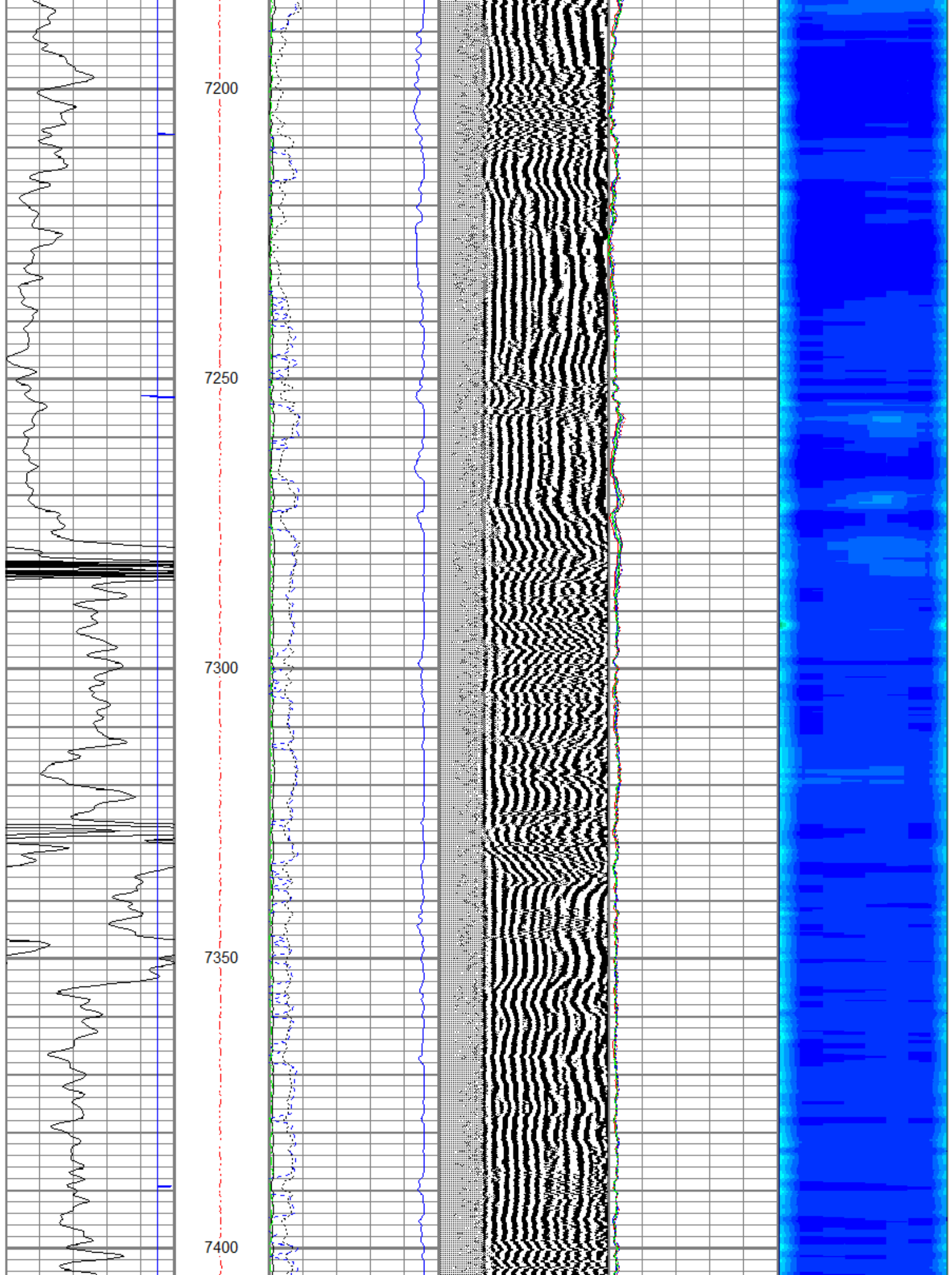


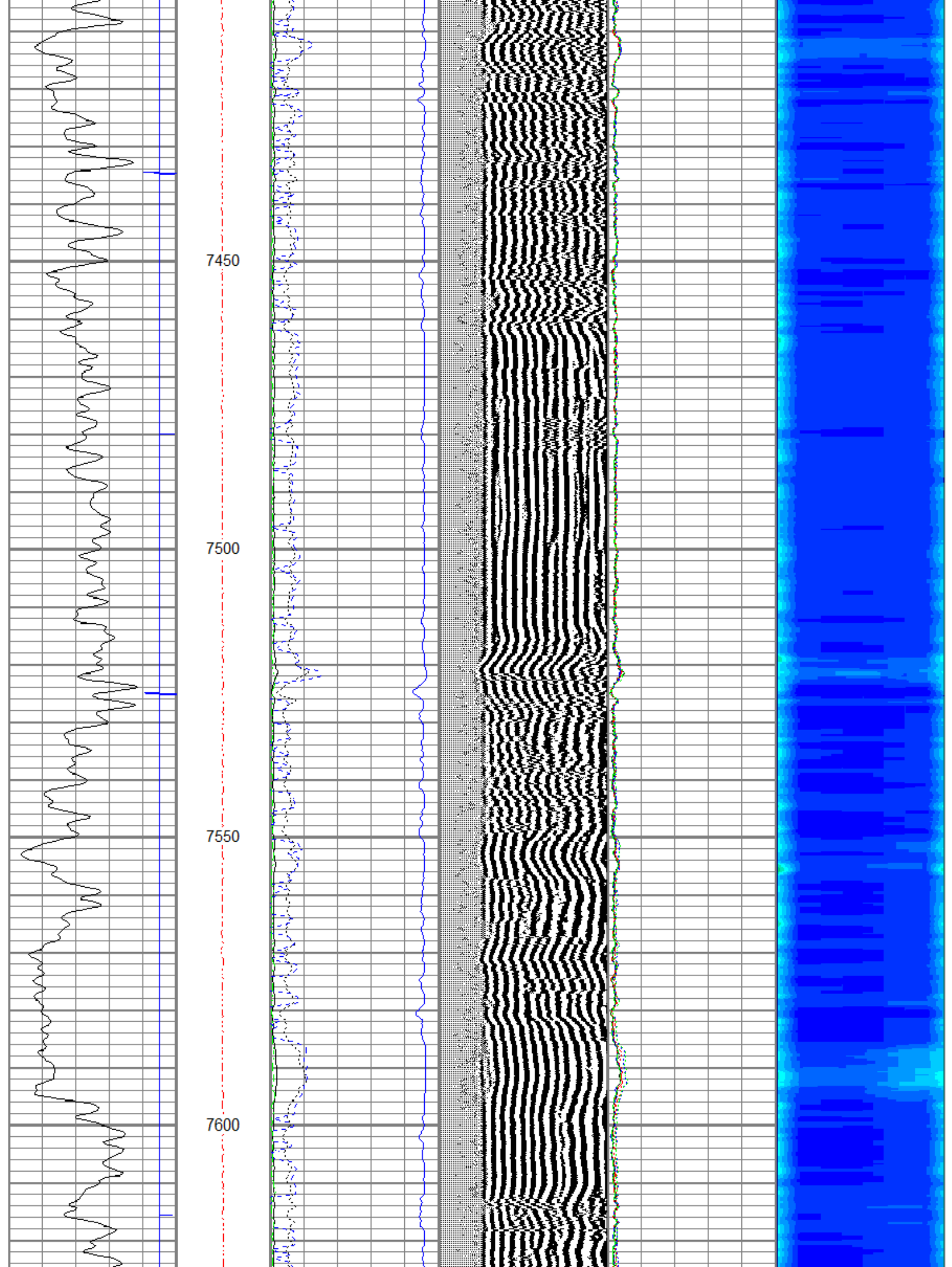












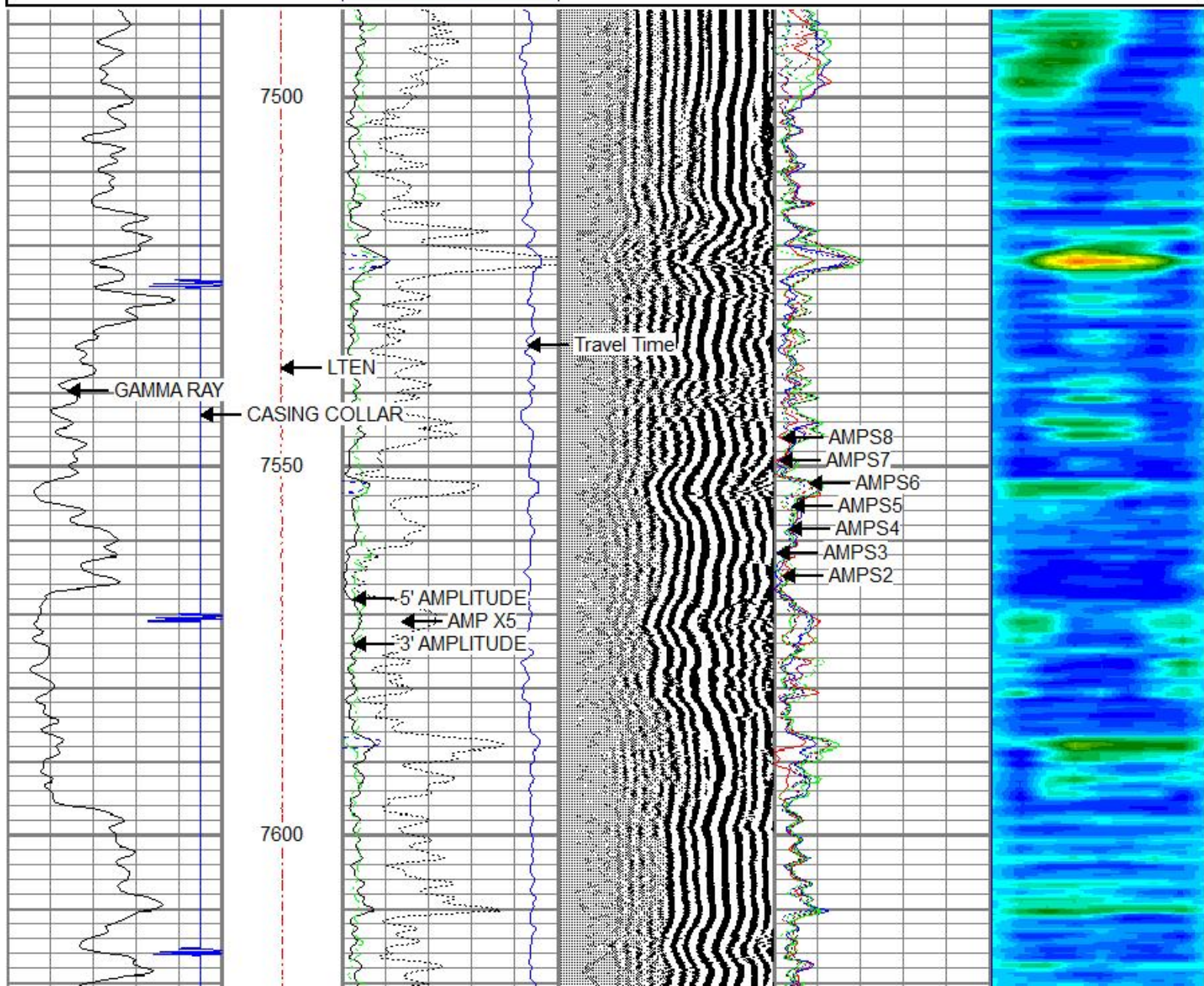


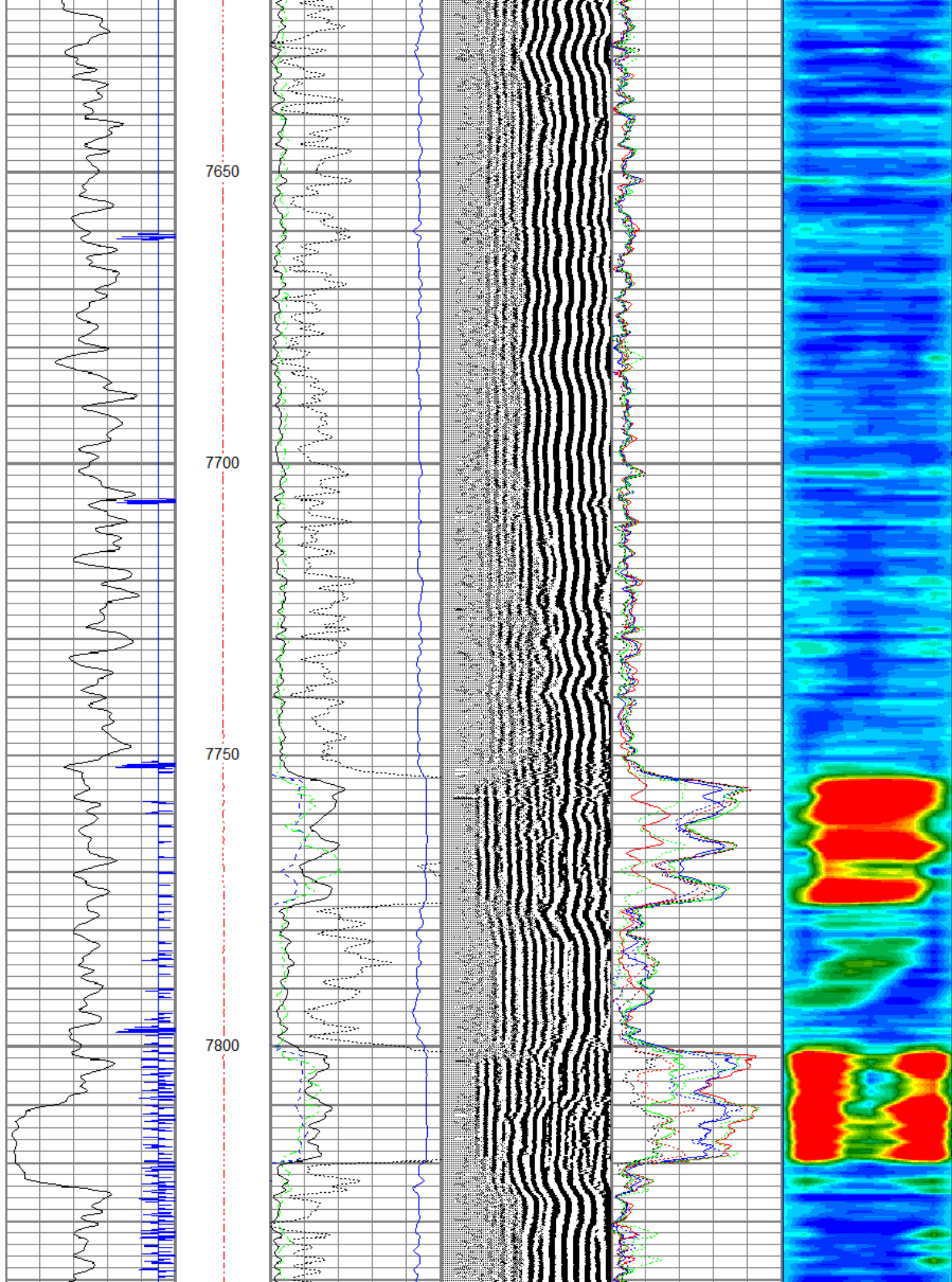
CORRELATION PASS LOGGED ON 9/25/2014

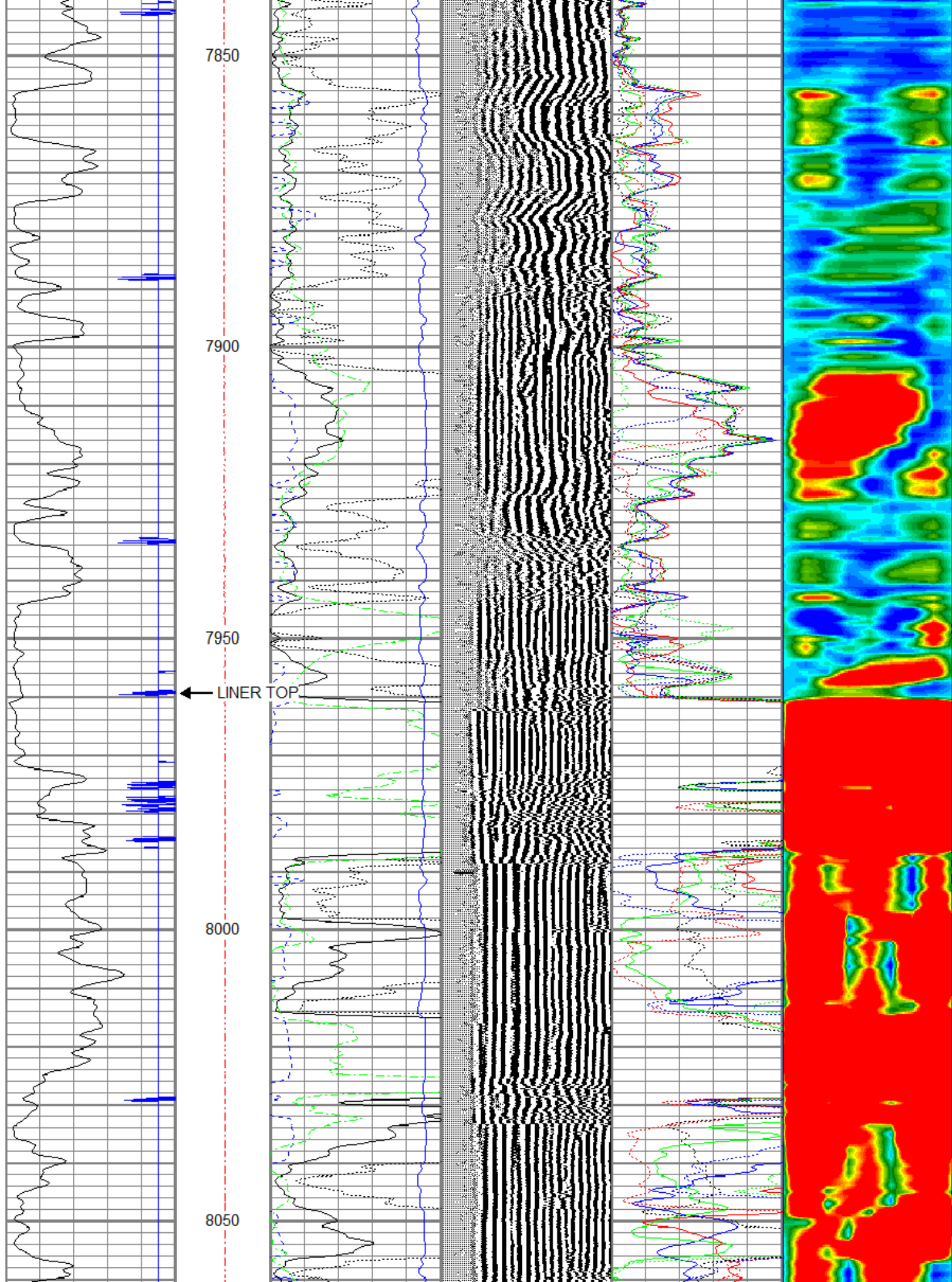
5" = 100'


Database File: ews1cblcorrpass.db
 Dataset Pathname: pass3
 Presentation Format: rst5inplo
 Dataset Creation: Thu Sep 25 13:40:39 2014
 Charted by: Depth in Feet scaled 1:240

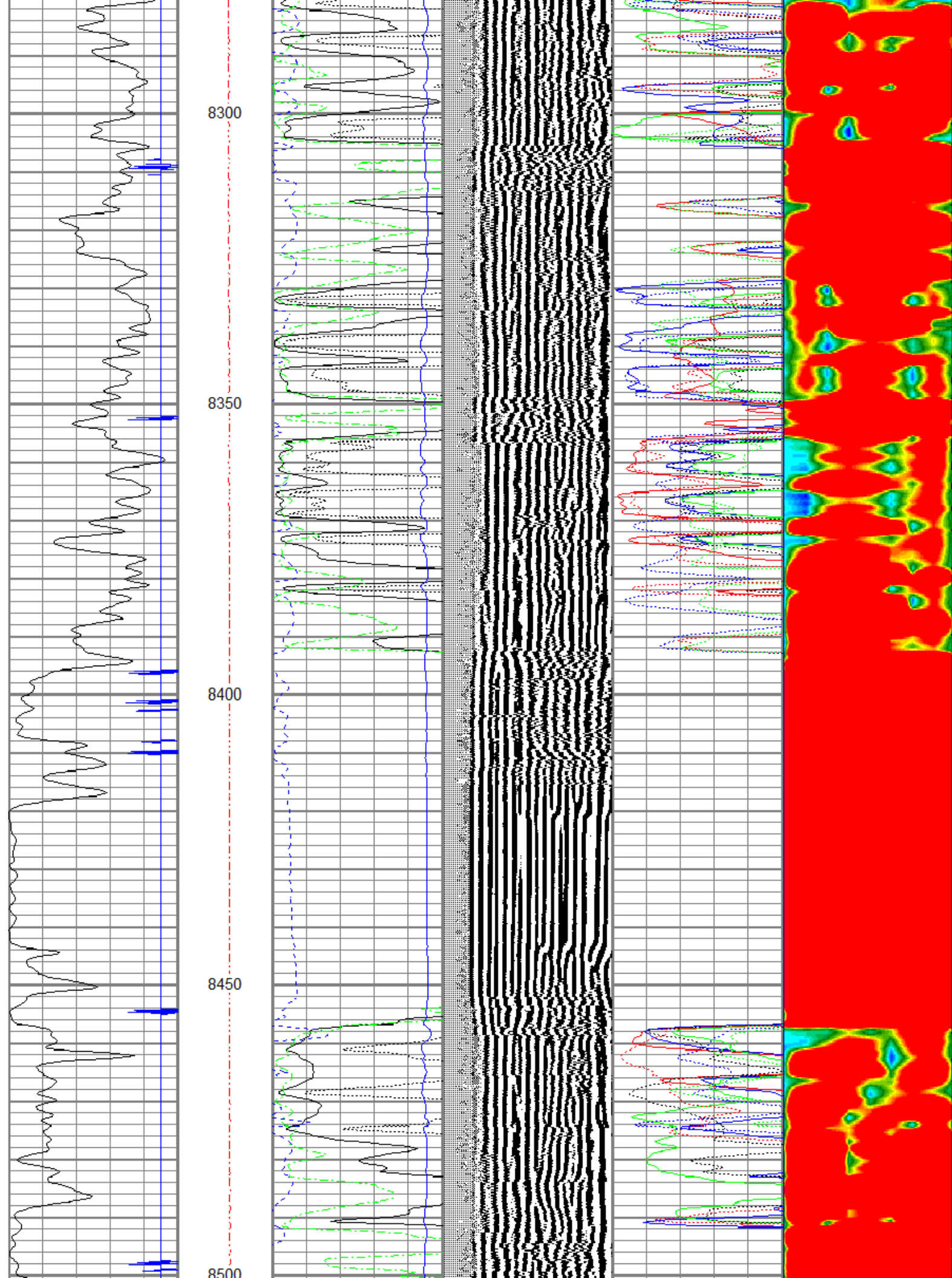
| GAMMA RAY | LTEN | 3' AMPLITUDE | 200 | VDL | 1200 | 0 | AMPS2 | 100 | 1 | Cement Map | 8 |
|--------------------|------------|------------------|-----|-----|------|---|-------|-----|---|------------|----|
| 0 (GAPI) 200 | 0 (lb)3000 | 0 (mV) 100 | | | | 0 | AMPS3 | 100 | 4 | | 45 |
| -9 CASING COLLAR 1 | | 0 AMP X5 (mV) 20 | | | | 0 | AMPS4 | 100 | | | |
| | | TRAVEL TIME X10 | | | | 0 | AMPS5 | 100 | | | |
| | | 300 (usec) 200 | | | | 0 | AMPS6 | 100 | | | |
| | | 5' AMPLITUDE | | | | 0 | AMPS7 | 100 | | | |
| | | 0 (mV) 100 | | | | 0 | AMPS8 | 100 | | | |
| | | Travel Time | | | | | | | | | |
| | | 1200 (usec) 200 | | | | | | | | | |

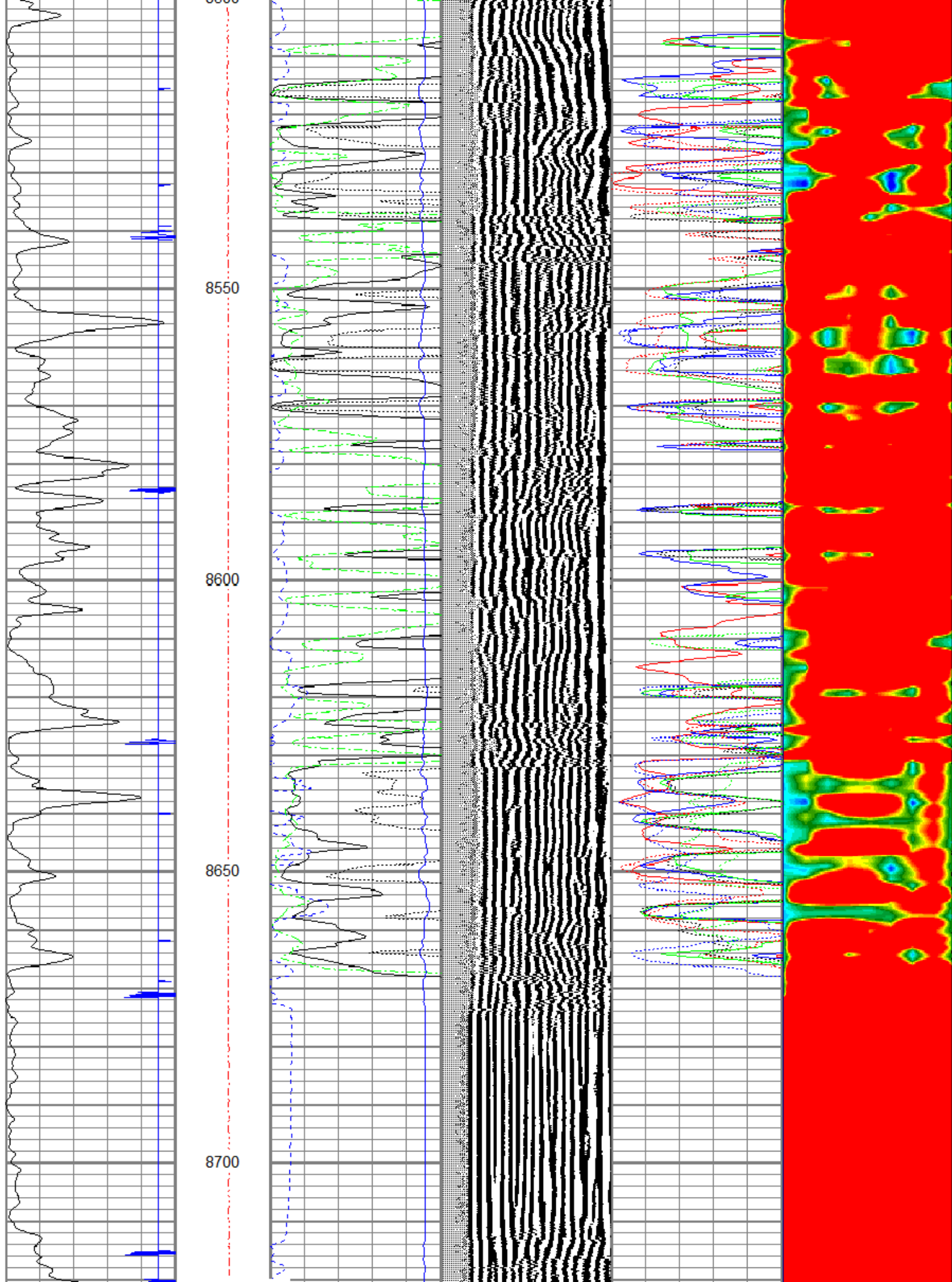


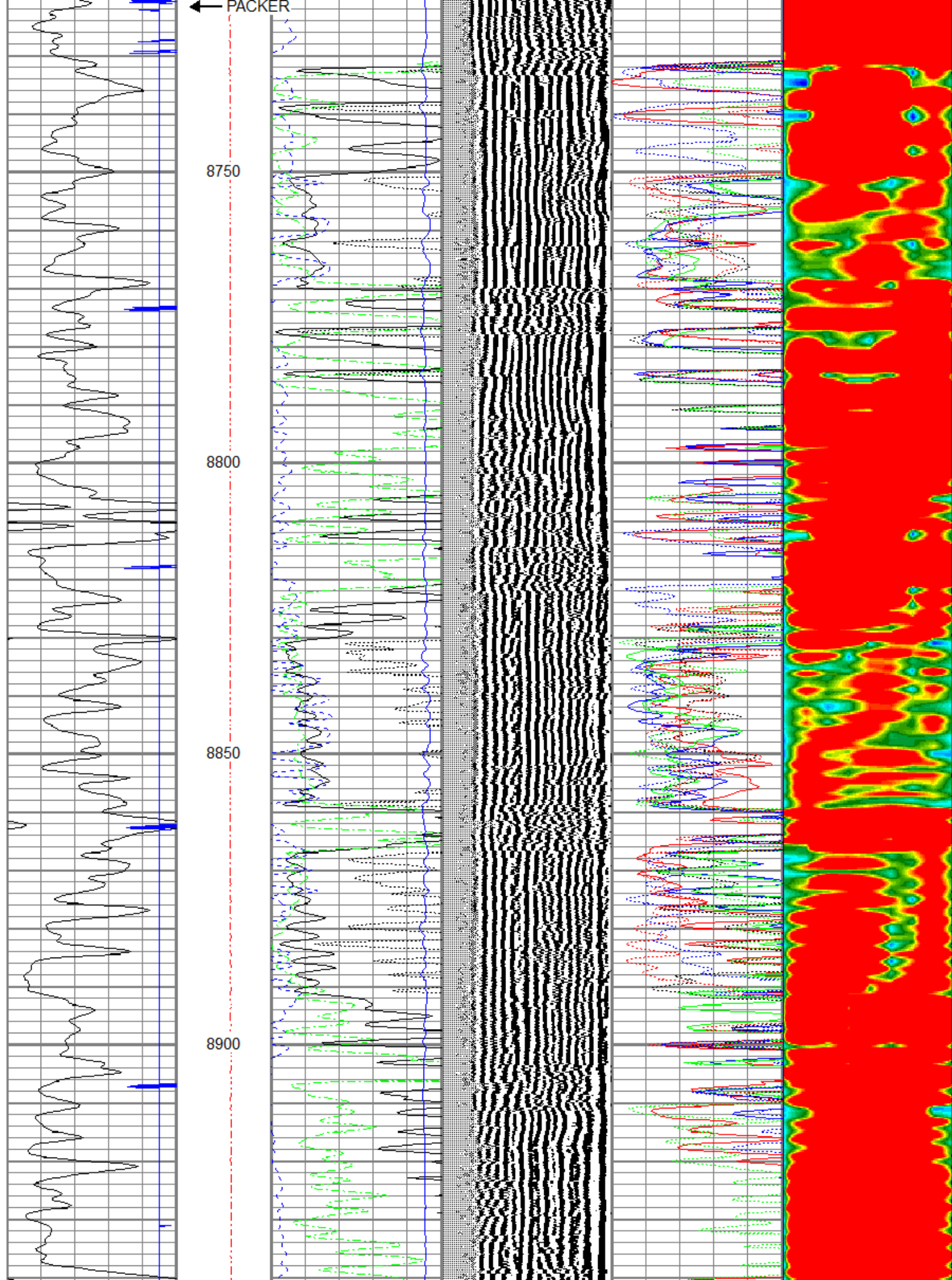


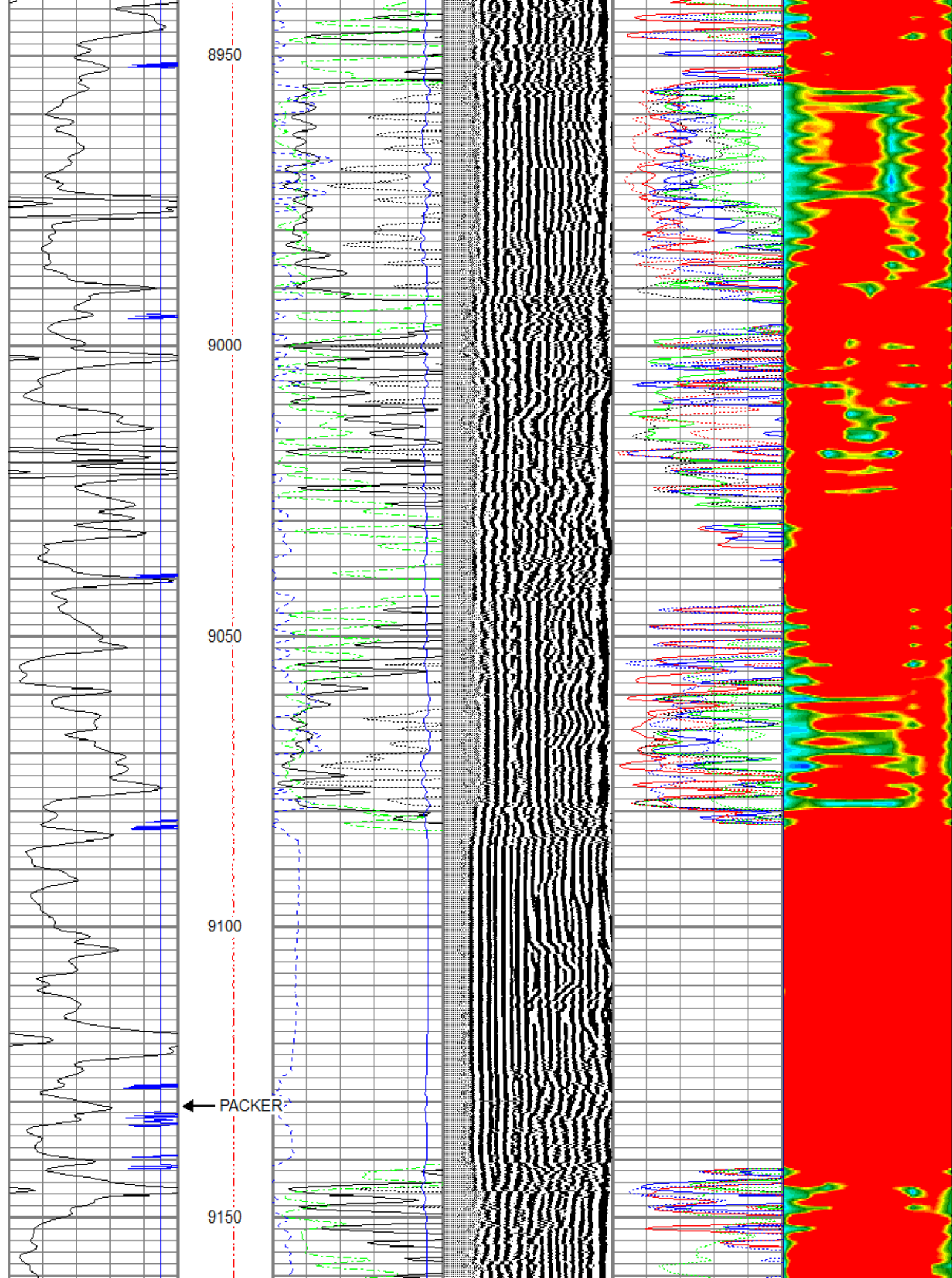


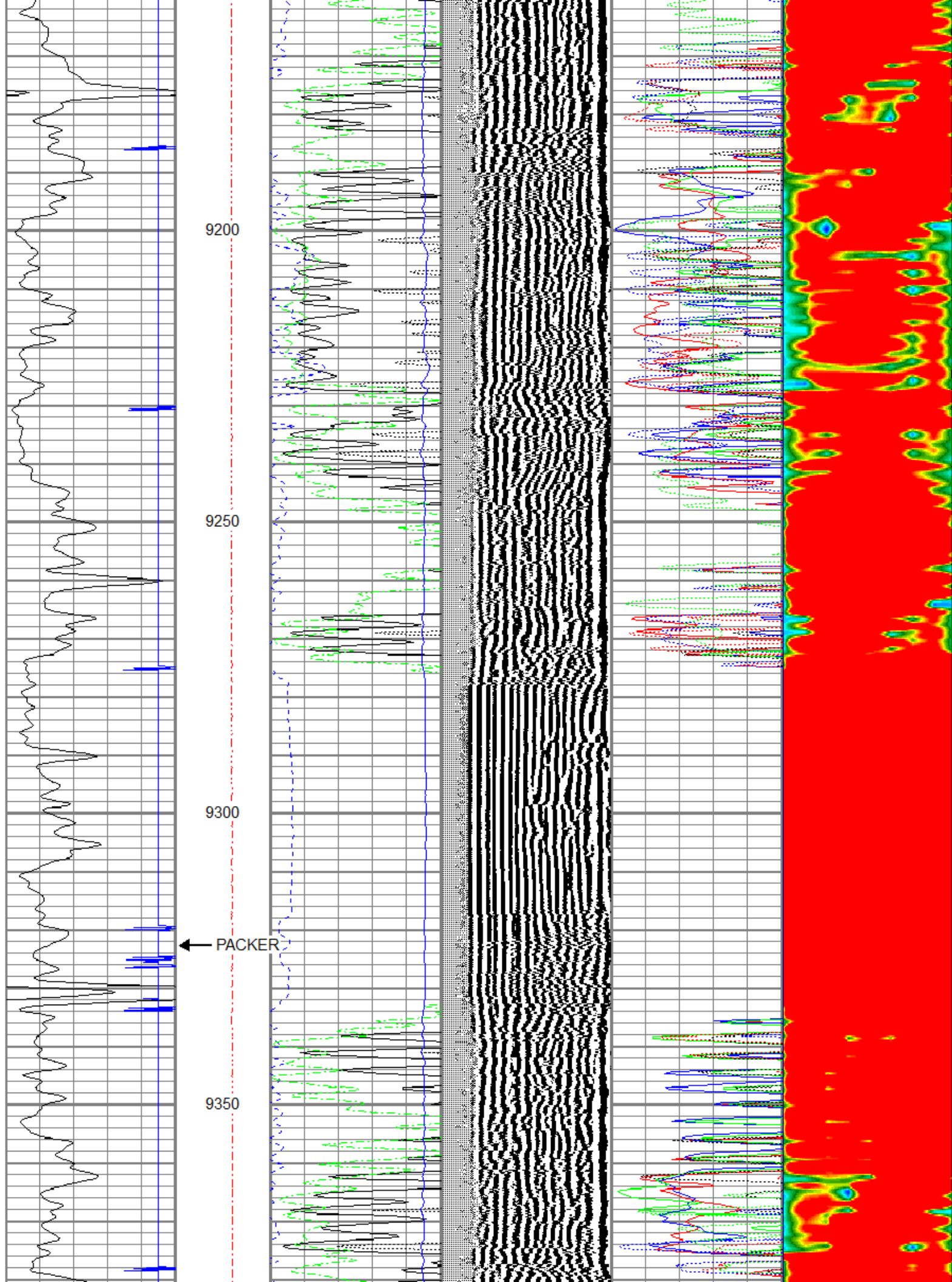


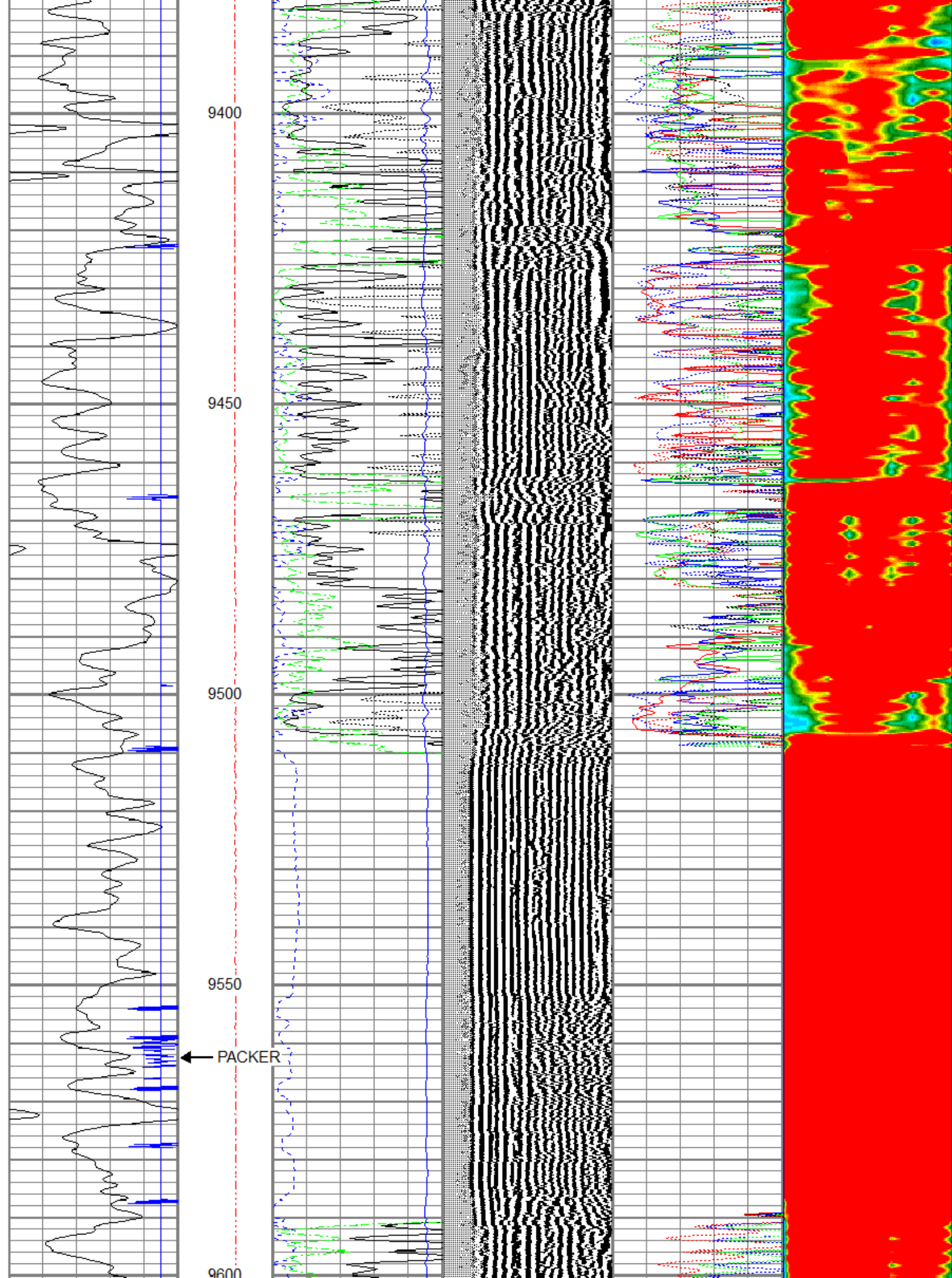


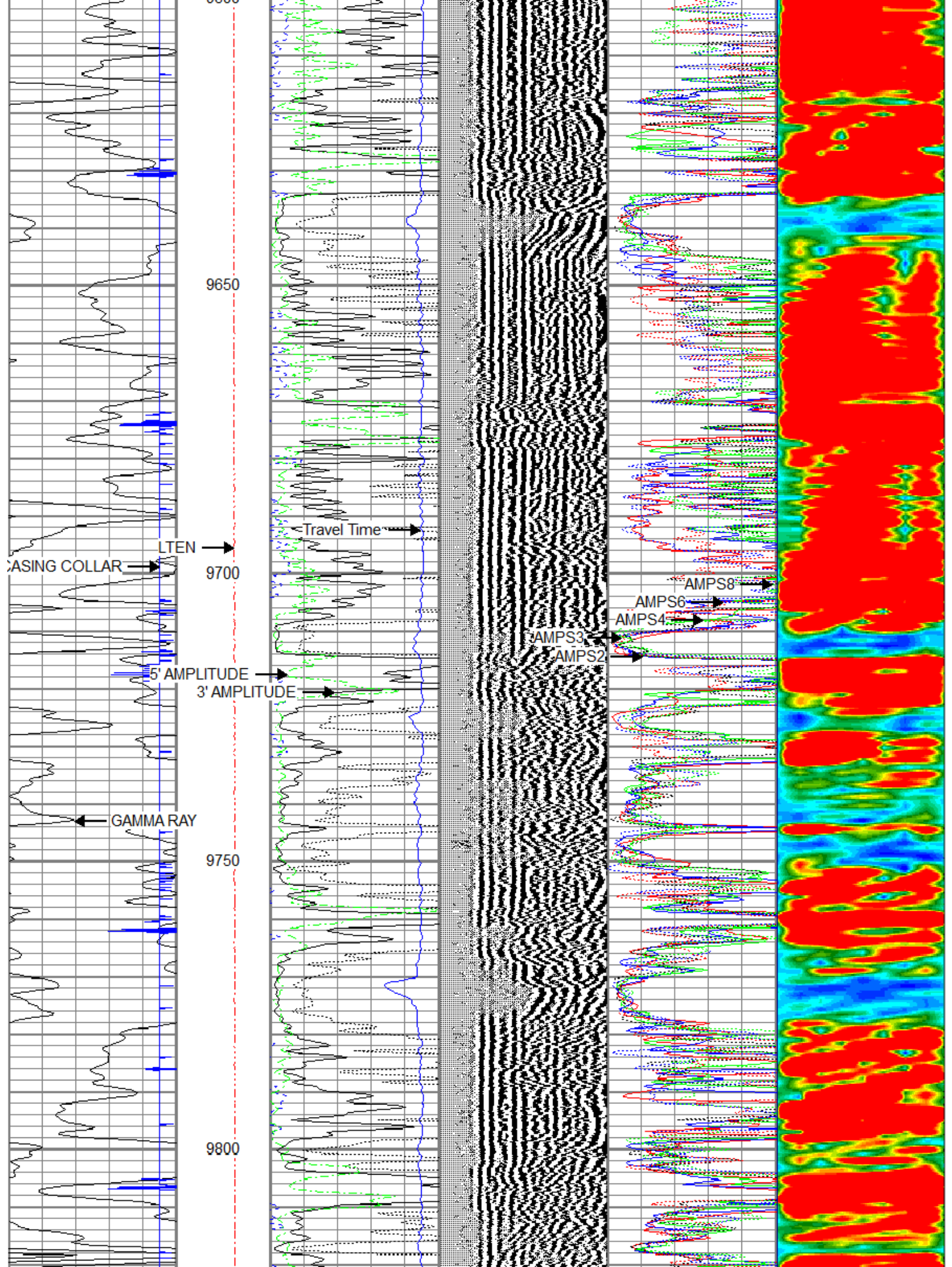


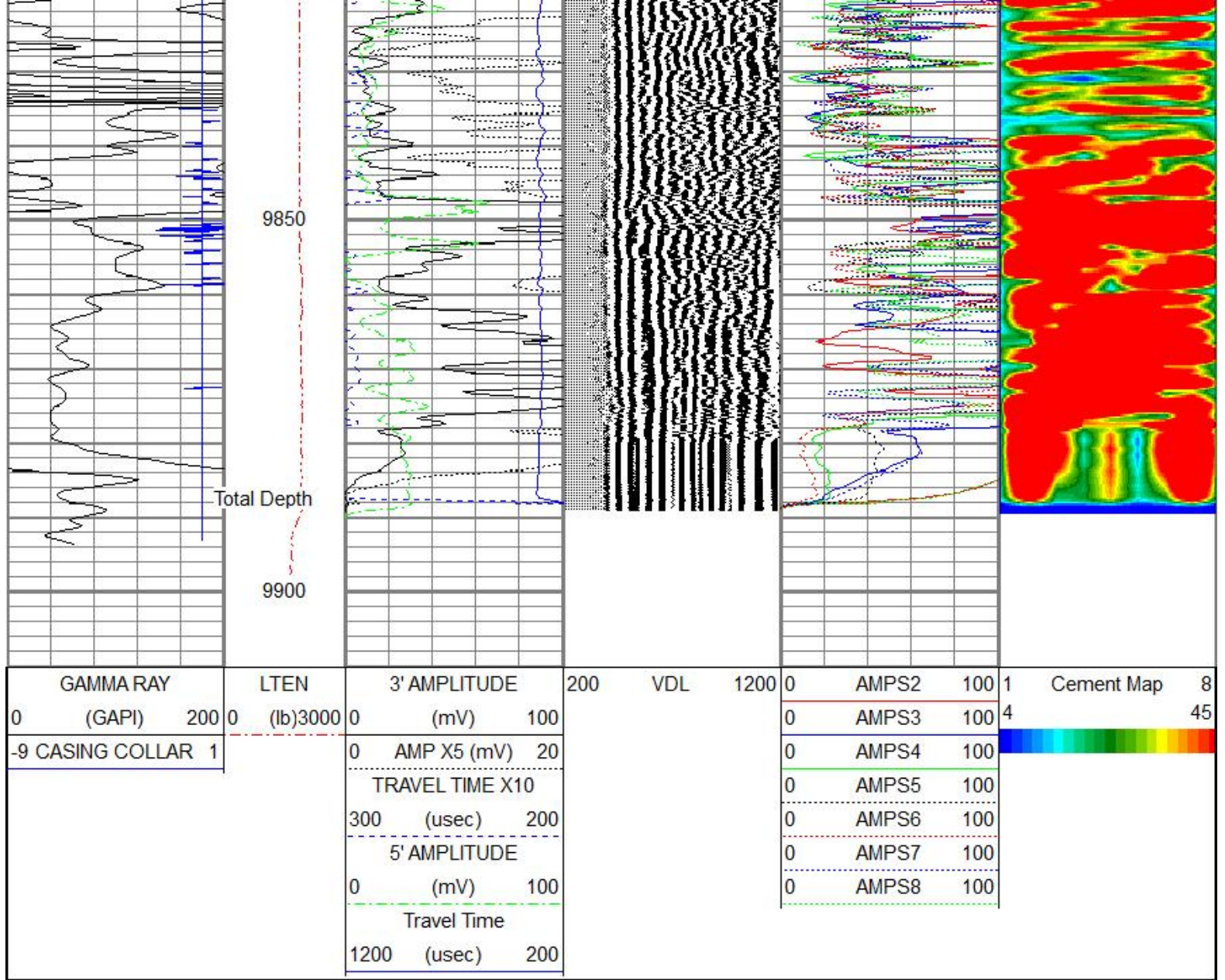












Company EXPEDITION WATER SOLUTIONS
 Well EWS #1
 Field WILDCAT
 County WELD
 State COLORADO