

**NOTES:**

- Round corners at 35' radius or as needed.
- Contours shown at 2' intervals.

**ConocoPhillips Company**

**BEAVER #5-65 34-35 2H**  
**SECTION 35, T5S, R65W, 6th P.M.**  
**1373' FNL 2278' FEL**

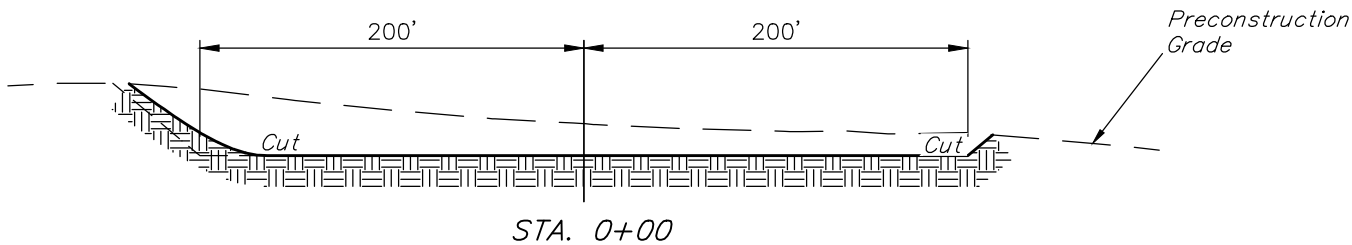
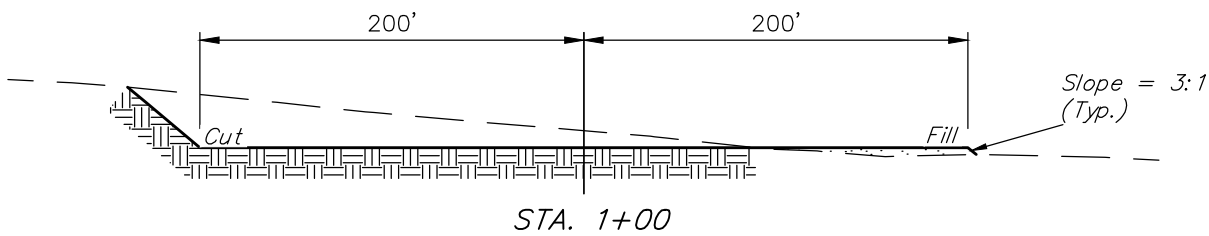
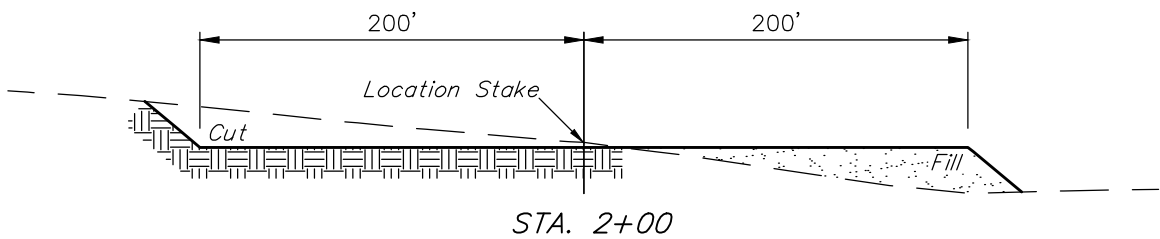
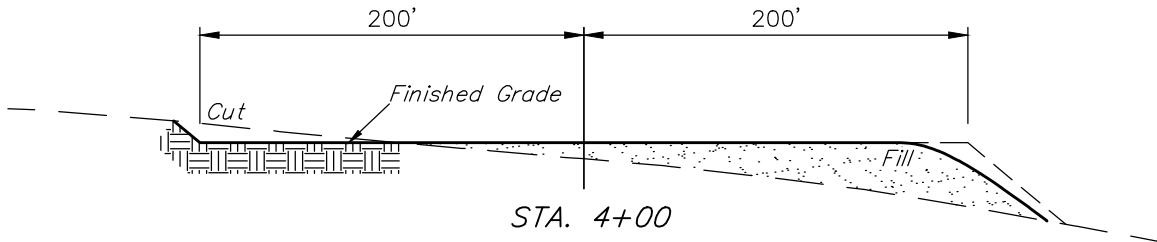
DRAWN BY: K.B.	DATE DRAWN: 07-16-14
SCALE: 1" = 60'	REVISED: 07-28-14

**CONSTRUCTION LAYOUT**      **FIGURE #1**

**UINTAH**  
ENGINEERING & LAND SURVEYING

**UELS, LLC**  
Corporate Office \* 85 South 200 East  
Vernal, UT 84078 \* (435) 789-1017

1" = 40'  
X-Section  
Scale  
1" = 100'



APPROXIMATE EARTHWORK QUANTITIES	
(6") TOPSOIL STRIPPING	3,700 Cu. Yds.
REMAINING LOCATION	18,090 Cu. Yds.
TOTAL CUT	21,790 Cu. Yds.
FILL	18,090 Cu. Yds.
EXCESS MATERIAL	3,700 Cu. Yds.
TOPSOIL	3,700 Cu. Yds.
EXCESS UNBALANCE (After Interim Rehabilitation)	0 Cu. Yds.

APPROXIMATE SURFACE DISTURBANCE AREAS		
	DISTANCE	ACRES
WELL SITE DISTURBANCE	NA	±4.864
60' WIDE ACCESS ROAD R-O-W DISTURBANCE	±4685.27'	±6.454
TOTAL SURFACE USE AREA	±4685.27'	±11.318

- NOTES:
- Fill quantity includes 10% for compaction.
  - Calculations based on 6" of topsoil stripping.
  - Topsoil should not be stripped below finished grade on substructure area.

ConocoPhillips Company

BEAVER #5-65 34-35 2H  
SECTION 35, T5S, R65W, 6th P.M.  
1373' FNL 2278' FEL



UELS, LLC  
Corporate Office \* 85 South 200 East  
Vernal, UT 84078 \* (435) 789-1017

DRAWN BY: K.B.	DATE DRAWN: 07-16-14
SCALE: AS SHOWN	REVISED: 00-00-00
CONSTRUCTION LAYOUT CROSS SECTIONS	FIGURE #2