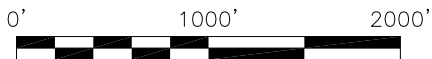

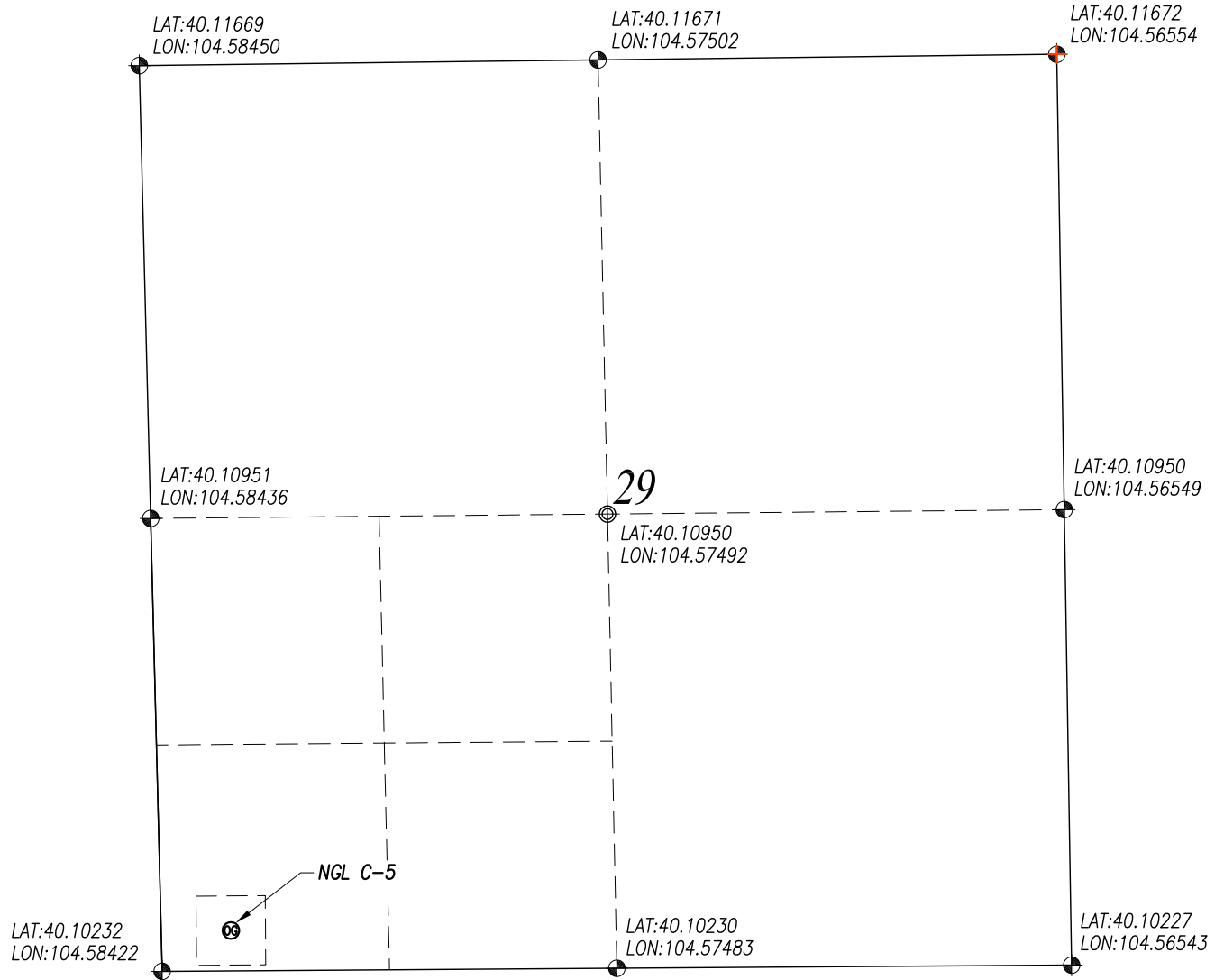


# LATITUDE & LONGITUDE EXHIBIT: NGL C-5

SECTION 29, TOWNSHIP 2 N, RANGE 64 WEST, 6TH P.M. WELD COUNTY, COLORADO.



PREPARED FOR:

**NGL WATER  
SOLUTIONS DJ, LLC**

**NOTES:**

1. Denotes Found Section Corner
2. Denotes Calculated Section Corner

**Acklam, Inc.**

**WELL PAD - NGL C-5**

DATE SURVEYED: 10/3/2014

DATE DRAFTED: 10/6/2014

DRAFTED BY: BLL

CHECKED BY: JAM

JOB No. 14580

REVISED:

**NGL C-5 WELL**

234' FSL & 403' FWL (SURFACE)

**NOTICE:** According to Colorado law you must commence any legal action based upon any defect in this survey within three years after you first discover such defect. In no event may any action based upon any defect in this survey be commenced more than ten years from the date of the certification shown hereon.