



Radial Cement Bond Log Gamma Ray CCL

Company BAYSWATER E&P LLC
Well GODBY 6-30
Field WATTENBERG
County WELD State COLORADO

Company BAYSWATER E&P LLC
Well GODBY 6-30
Field WATTENBERG
County WELD
State COLORADO

Location: API # : 05-123-37861
SHL: 671' FNL & 2102' FWL NE/NW
BHL: 2002' FNL & 2066' FWL
SEC 30 TWP 7N RGE 65W
Permanent Datum G.L. Elevation 4865'
Log Measured From K.B. 13'
Drilling Measured From K.B.
Other Services
Perforate
Codel

Date	4-1-2014		
Run Number	ONE		
Depth Driller	7637		
Depth Logger	7594'		
Bottom Logged Interval	7591'		
Top Log Interval	SURFACE		
Open Hole Size	9 5/8		
Type Fluid	WATER		
Density / Viscosity	1.0		
Max. Recorded Temp.	229 Deg. F		
Estimated Cement Top	1080'		
Time Well Ready	N/A		
Time Logger on Bottom	N/A		
Equipment Number	5432		
Location	GREELEY, CO.		
Recorded By	Mike Jandreau		
Witnessed By	SUSAN SEARS		

Borehole Record				Tubing Record			
Run Number	Bit	From	To	Size	Weight	From	To
Casing Record	Size			Wgt/Ft	Top		Bottom
Surface String	8 5/8"			24#	0		783'
Prot. String							
Production String	4 1/2"			11.6#	0		7637'
Liner							

<<< Fold Here >>>

All interpretations are opinions based on inferences from electrical or other measurements and we cannot and do not guarantee the accuracy or correctness of any interpretation, and we shall not, except in the case of gross or willful negligence on our part, be liable or responsible for any loss, costs, damages, or expenses incurred or sustained by anyone resulting from any interpretation made by any of our officers, agents or employees. These interpretations are also subject to our general terms and conditions set out in our current Price Schedule.

Comments

CORRELATED TO HALLIBURTON TRIPLE COMBO O.H
LOG 2-3-2014 UPHOLE 6'

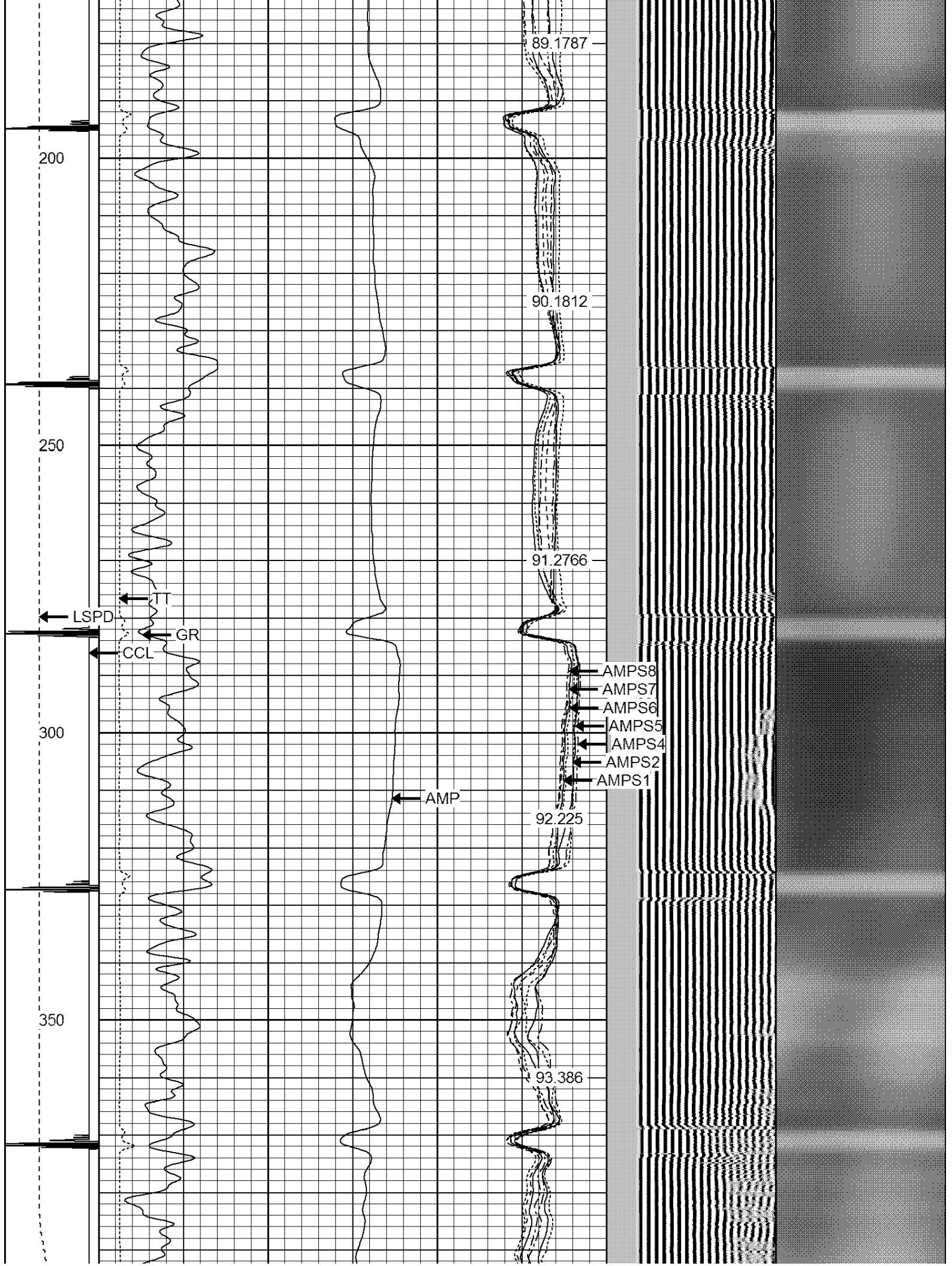
THANK YOU FOR USING WARRIOR ENERGY SERVICES!

Sensor	Offset (ft)	Schematic	Description	Len (ft)	OD (in)	Wt (lb)

Tool Joint	Tool Joint Length (ft)	Tool Joint Weight (lb)	Tool Joint O.D. (in)	Tool Joint ID (in)	Tool Joint Wall Thickness (in)	Tool Joint Material	Tool Joint Grade	Tool Joint Heat Treatment	Tool Joint Manufacturer	Tool Joint Date	Tool Joint Location	Tool Joint Notes
PTS275	2.83	2.75										
HEADVOLT	16.25											
IntTemp	14.83											
WVFS3FT	11.58											
WVFCAL	11.58											
WVFS1	11.58											
WVFS2	11.58											
WVFS3	11.58											
WVFS4	11.58											
WVFS5	11.58											
WVFS6	11.58											
WVFS7	11.58											
WVFS8	11.58											
WVFS5FT	10.58											
CNLSC	6.00											
CNSSC	5.17											
CCL	3.64											
GR	0.90											
<p>Dataset: godby 6-30.db: field/well/run1/pass3.2</p> <p>Total Length: 19.08 ft</p> <p>Total Weight: 160.00 lb</p> <p>O.D. 2.75 in</p>												

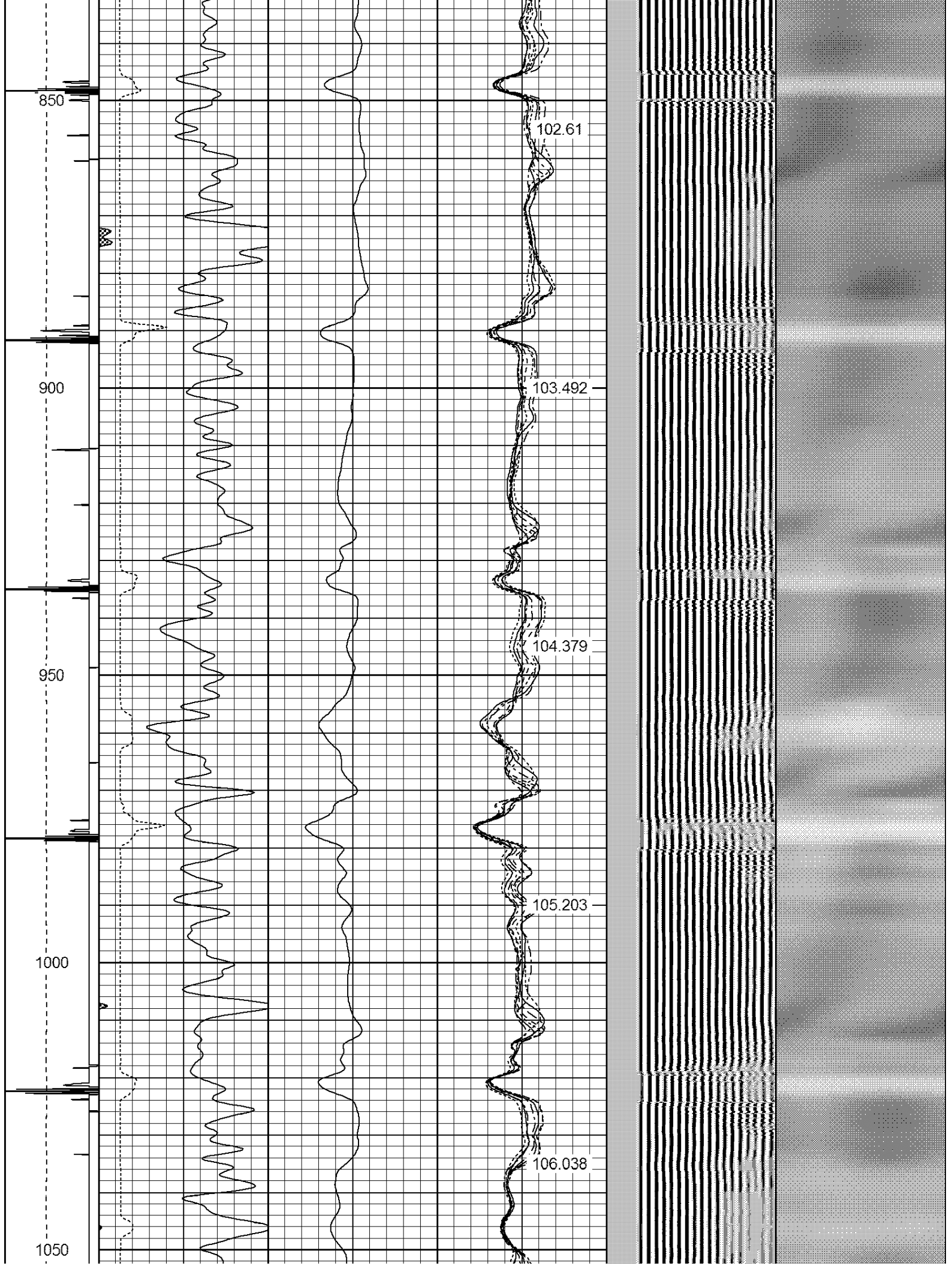
-9	CCL	1	200	TT (usec)	800	0	AMP (mV)	100	0	AMPS1	100	200	VDL	1200	1	Cement Map	8
LSPD			0	GR (GAPI)	200	0	AMPx5 (mV)	20	0	AMPS2	100				1		100
(ft/min)			200	GR (GAPI)	400				0	AMPS4	100						
0	250								0	AMPS5	100						
									0	AMPS6	100						
									0	AMPS7	100						
									0	AMPS8	100						
										IntTemp							
										(degF)							

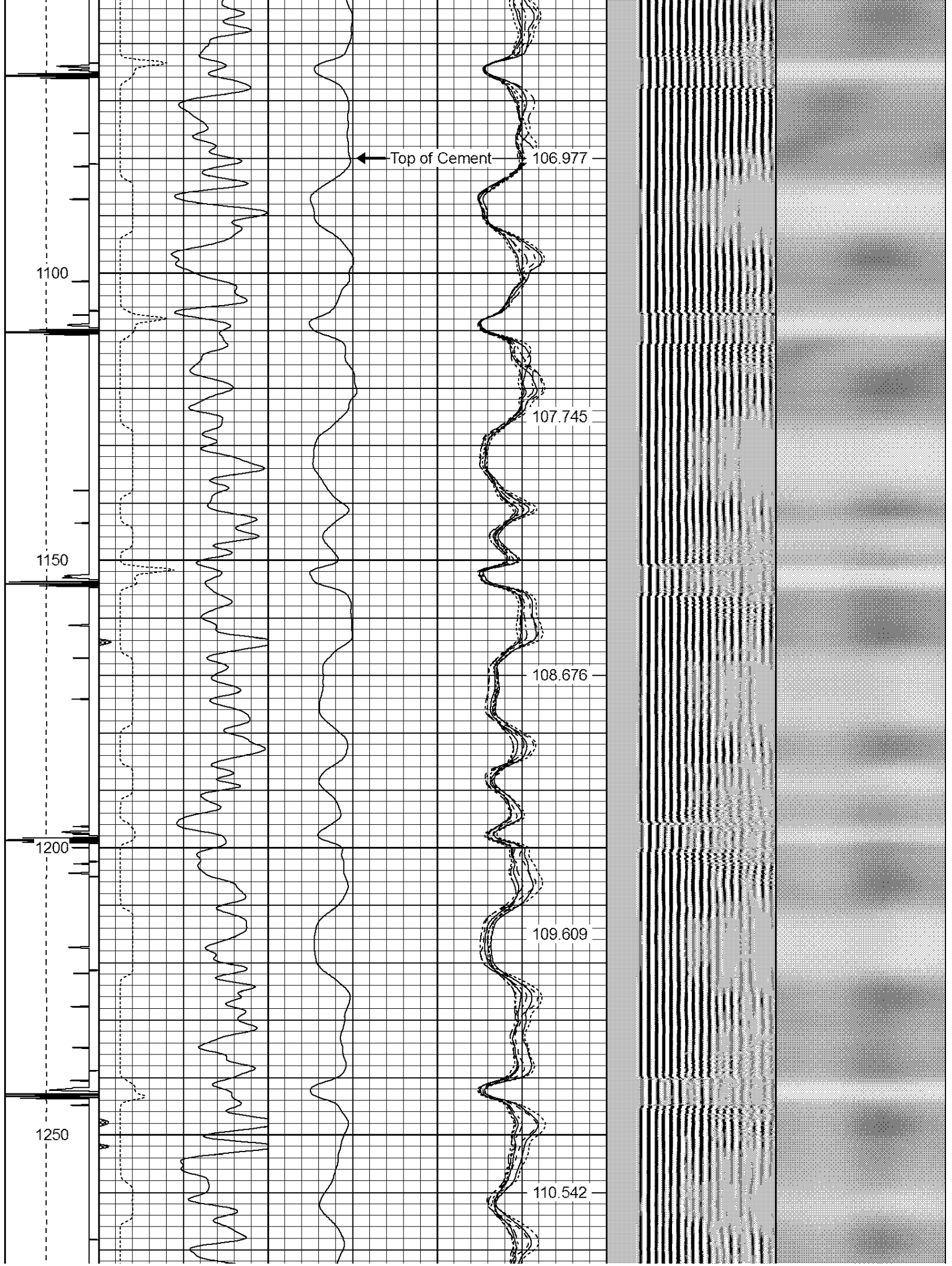


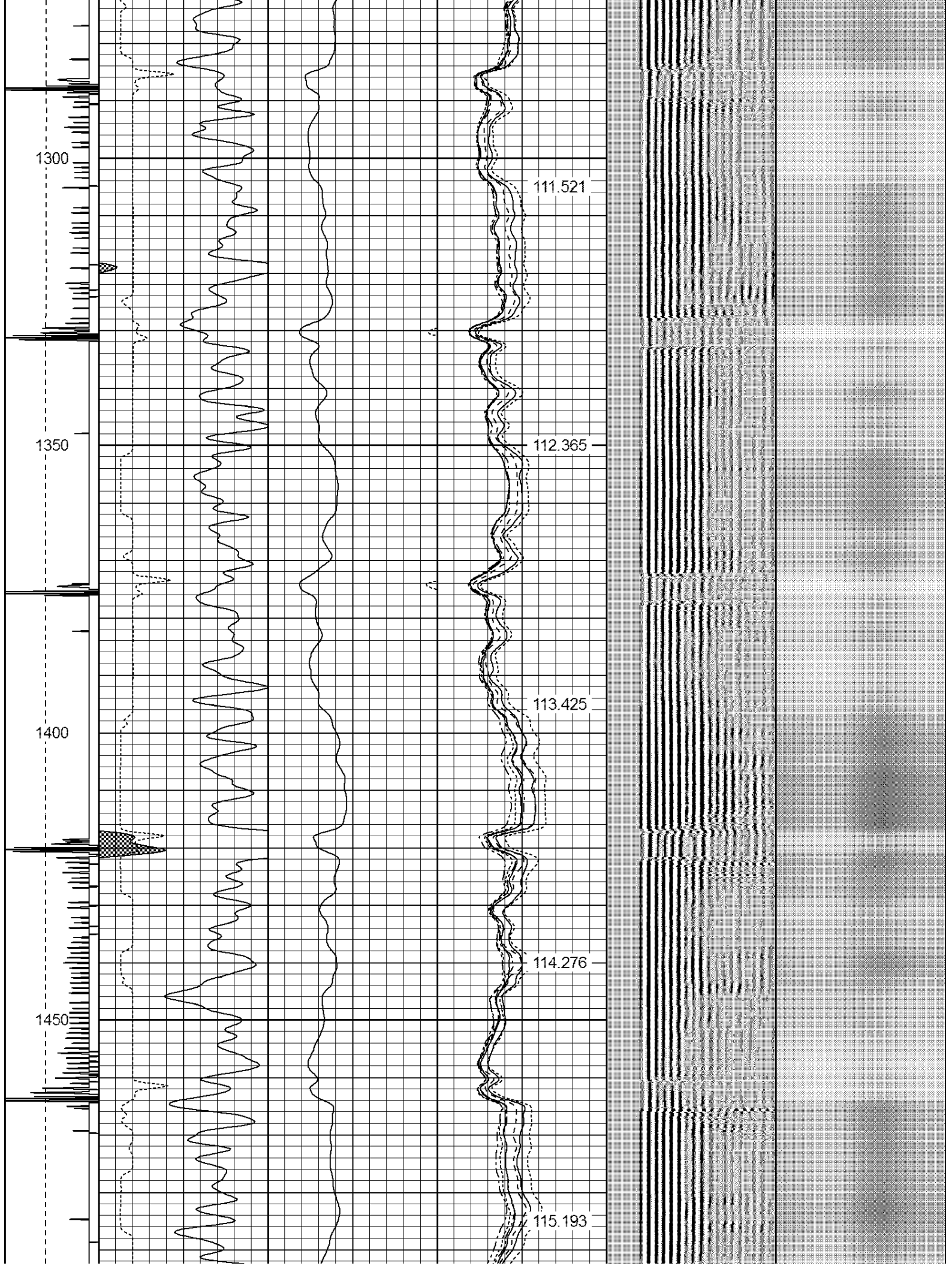


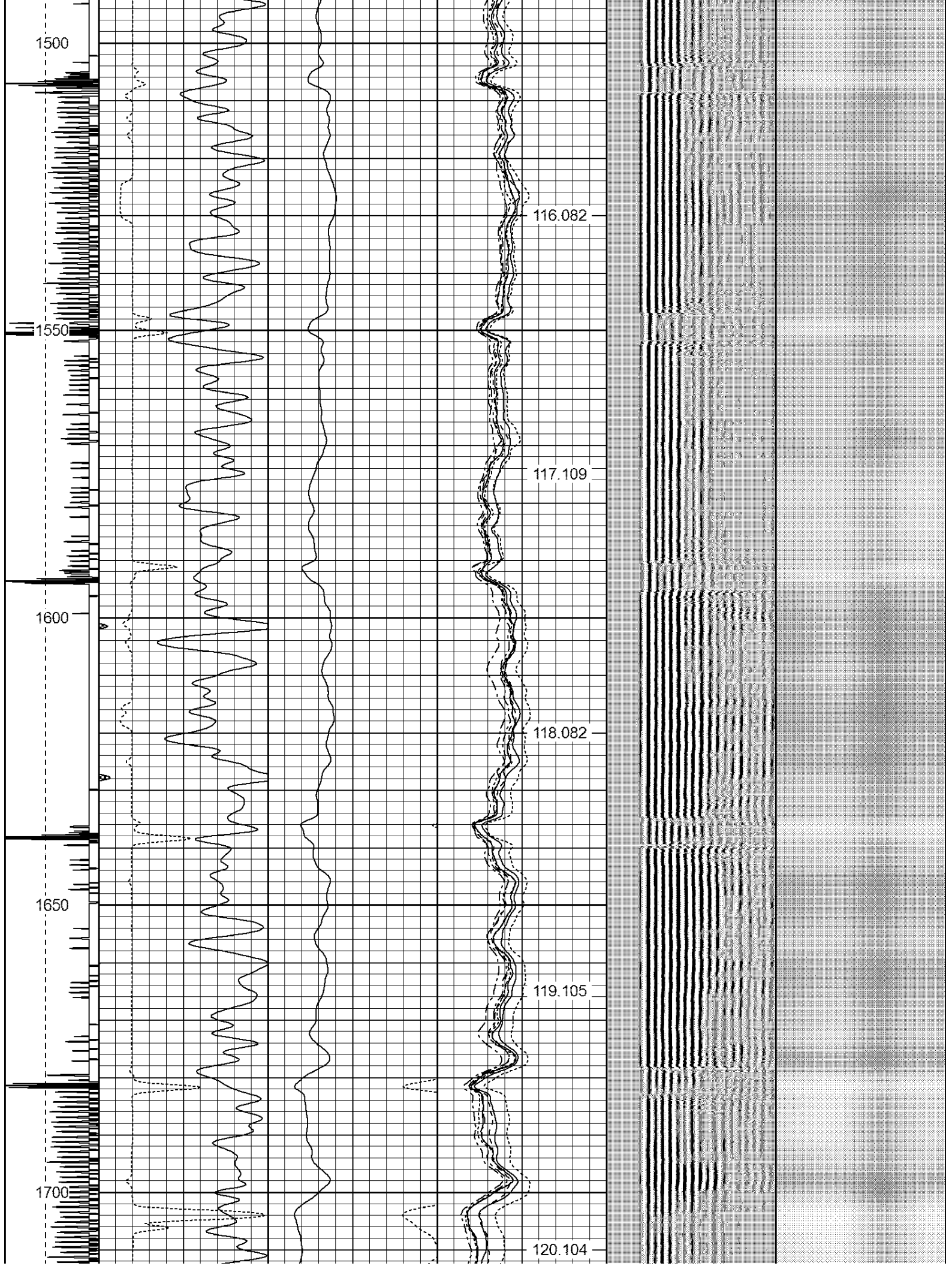




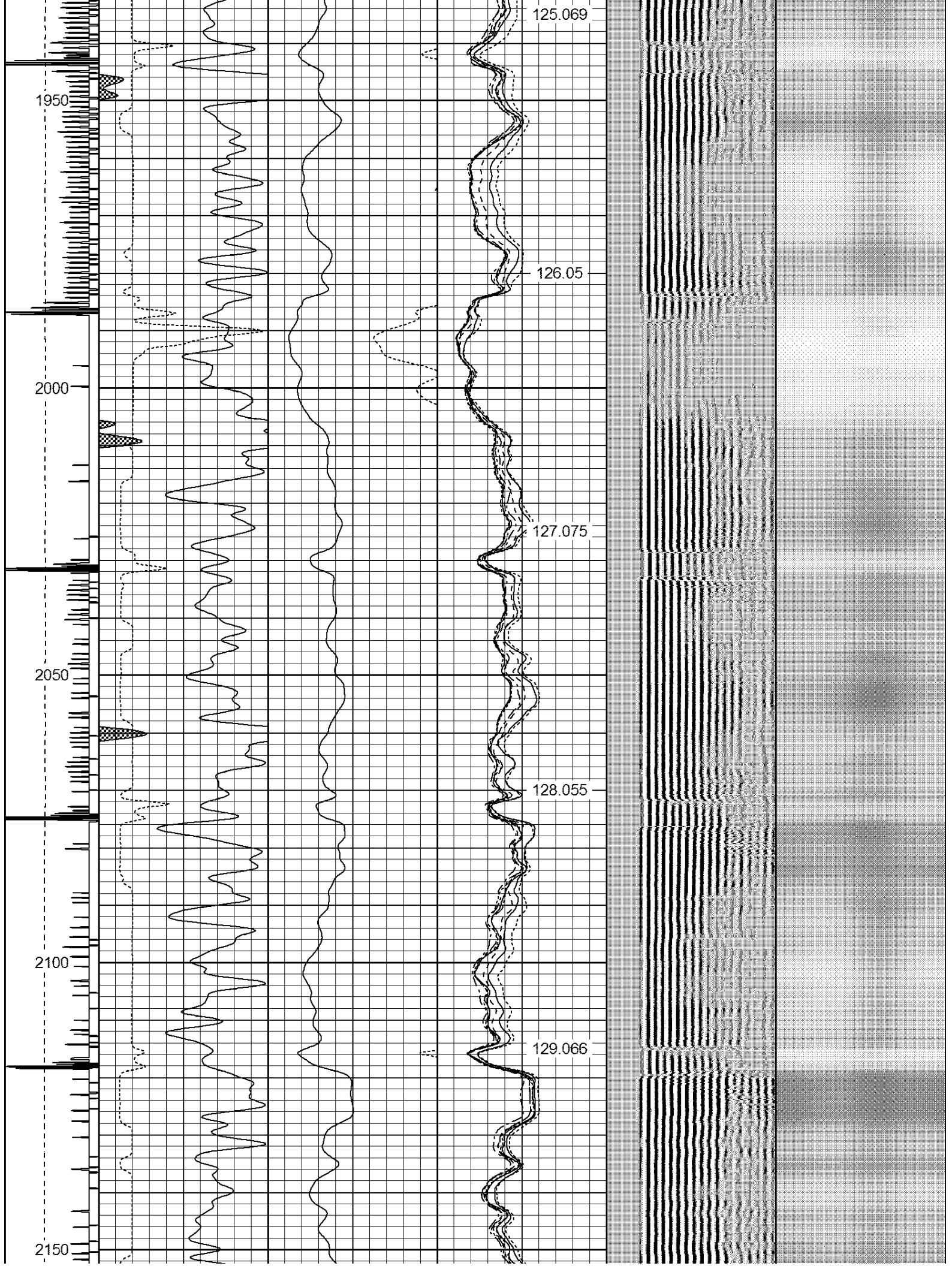




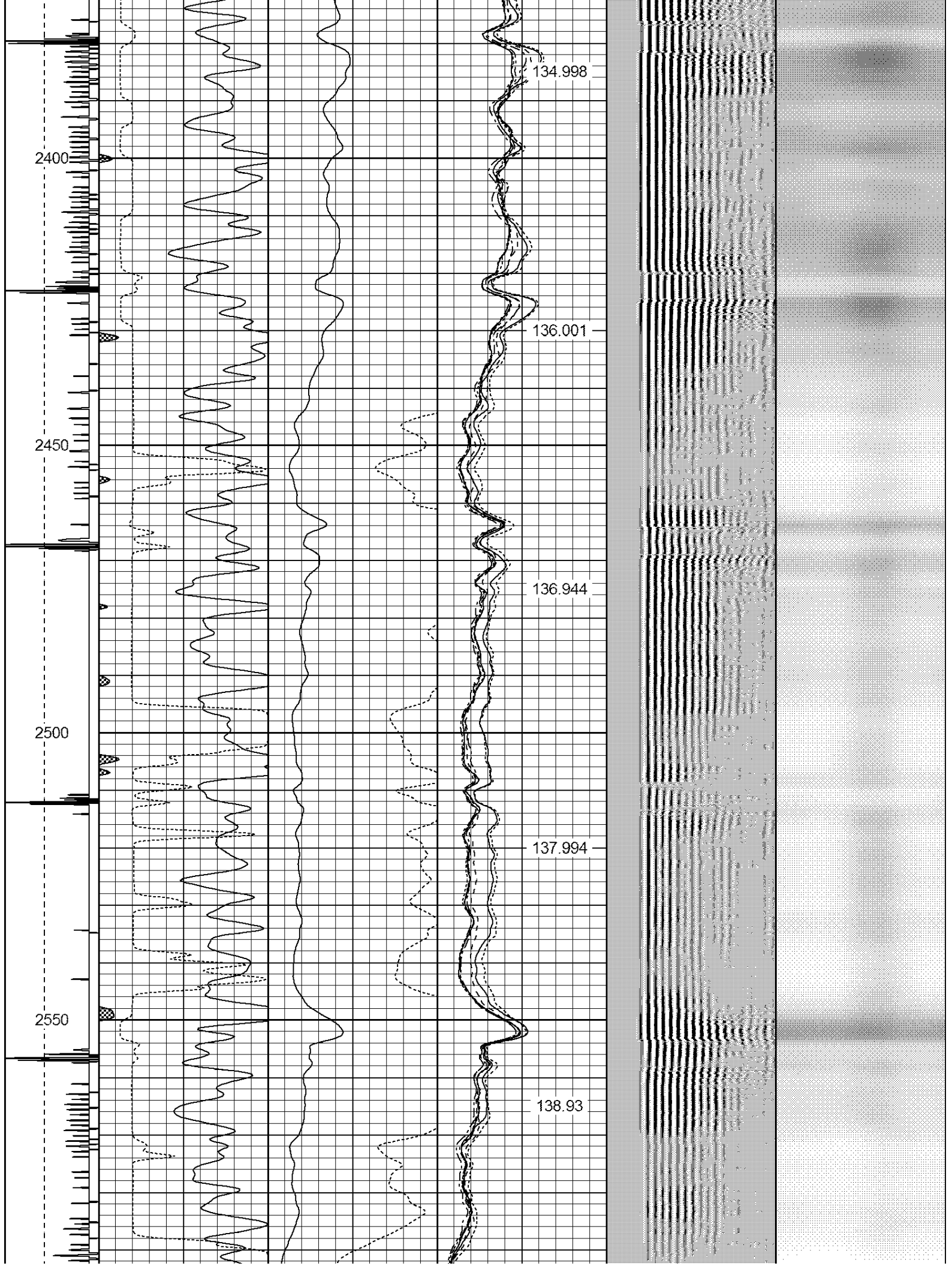


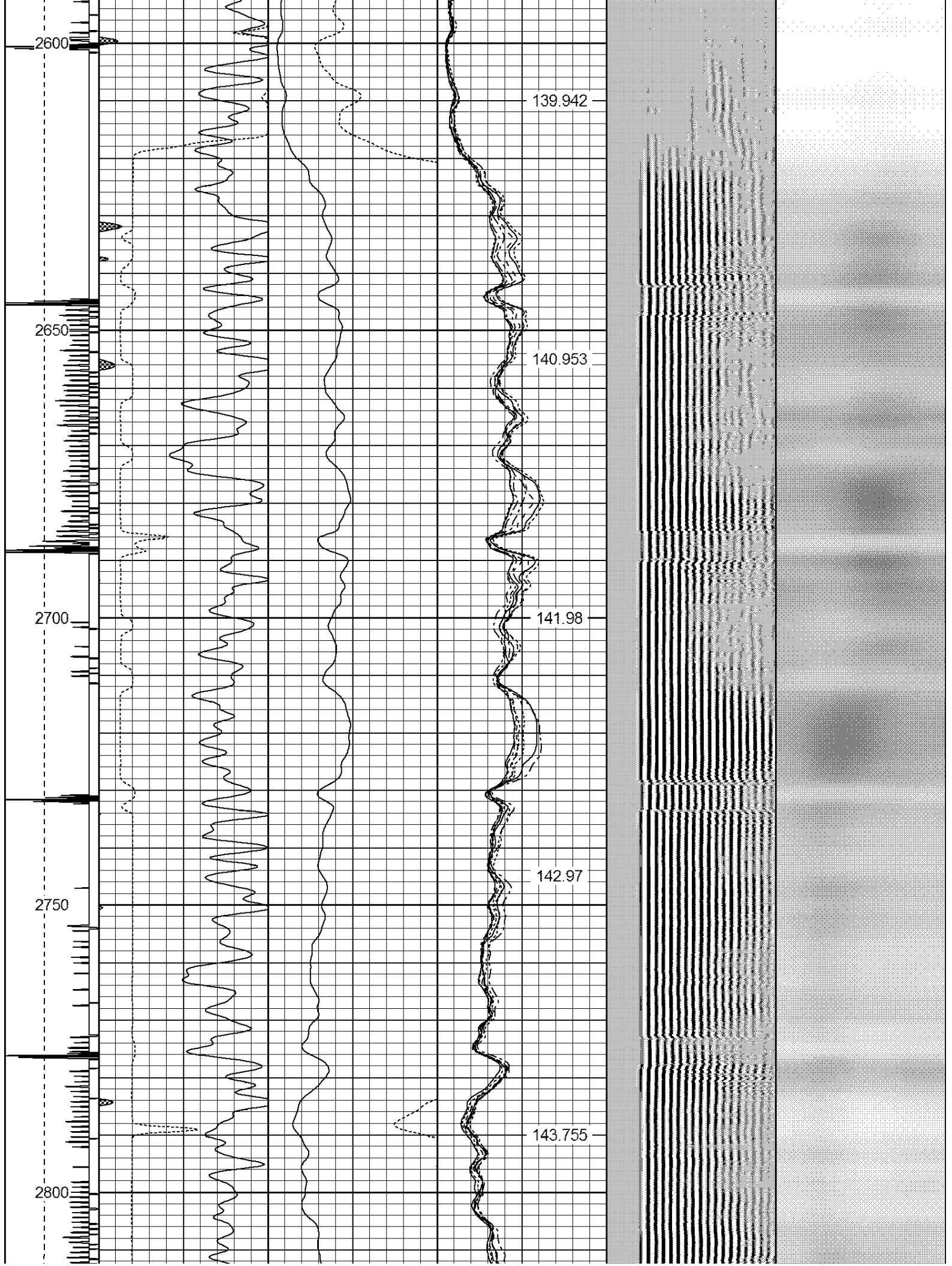


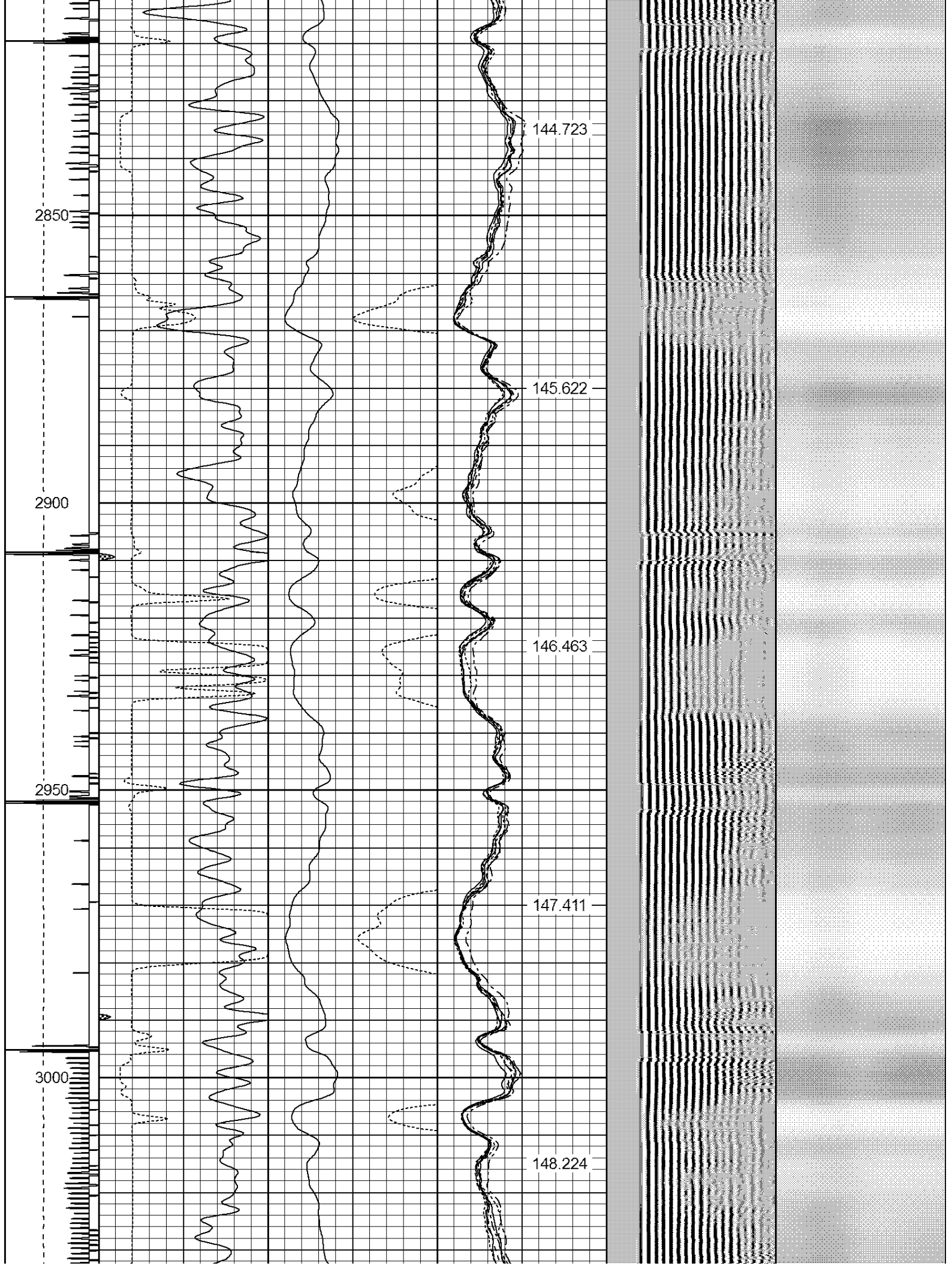


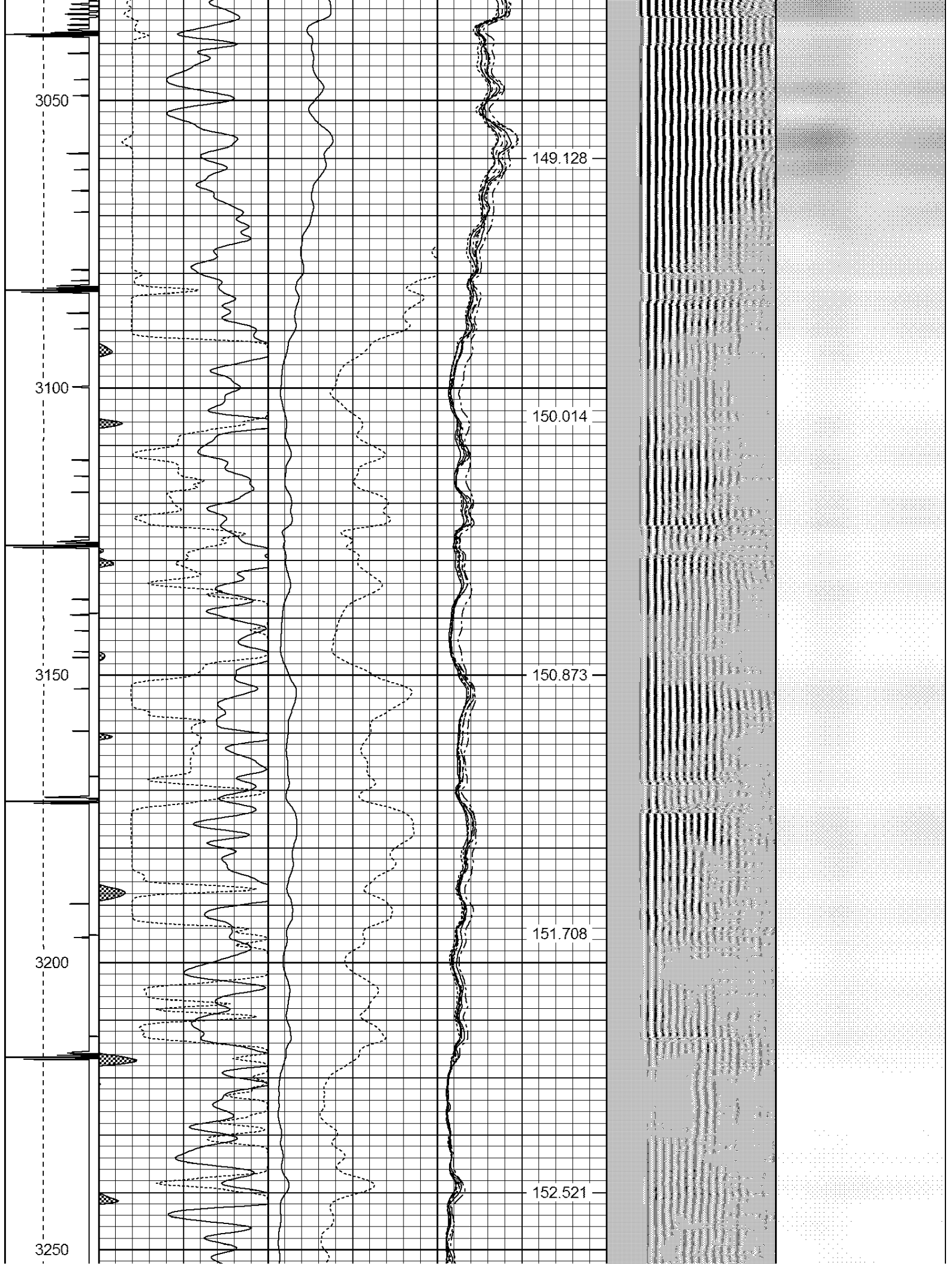


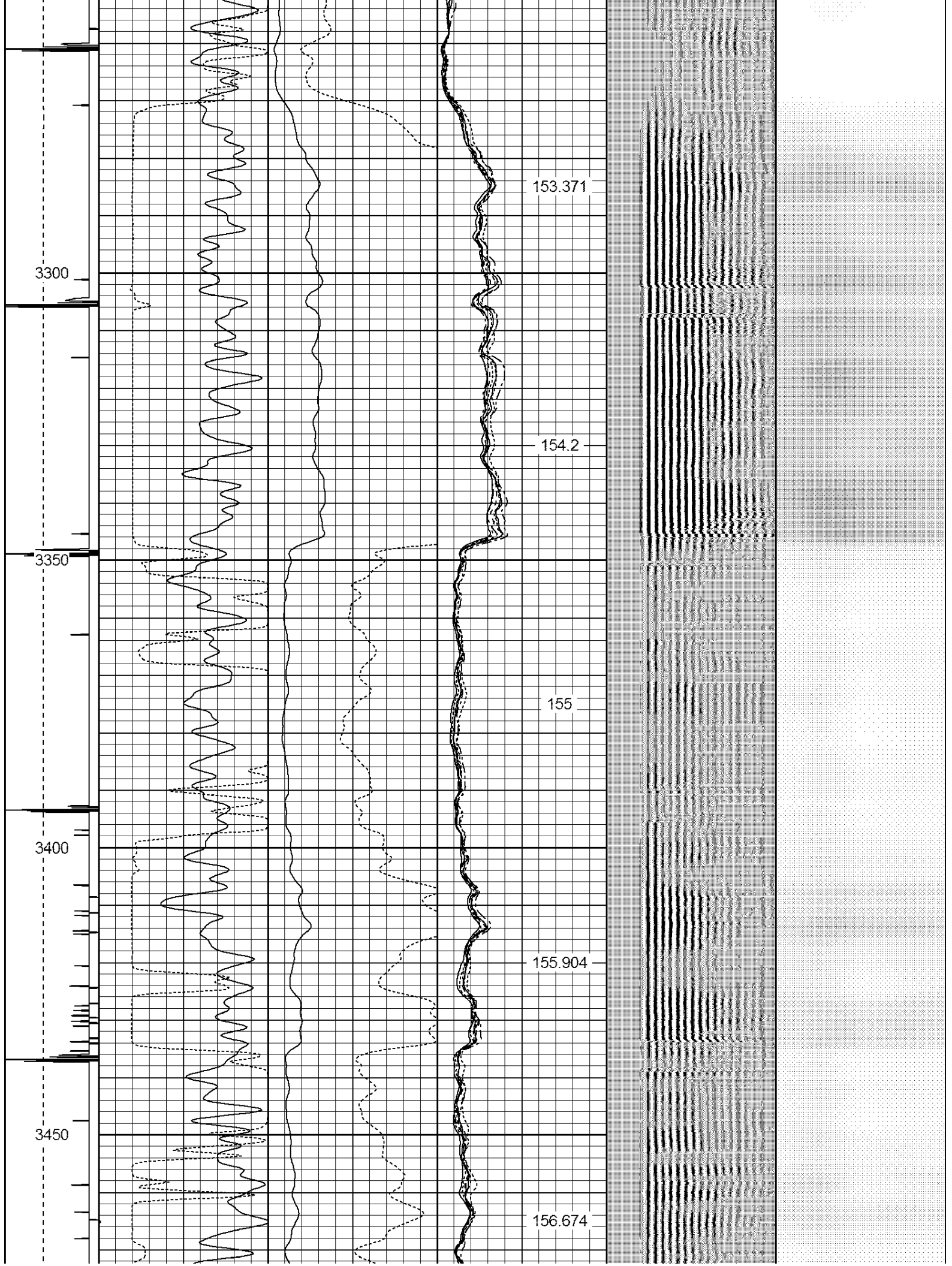


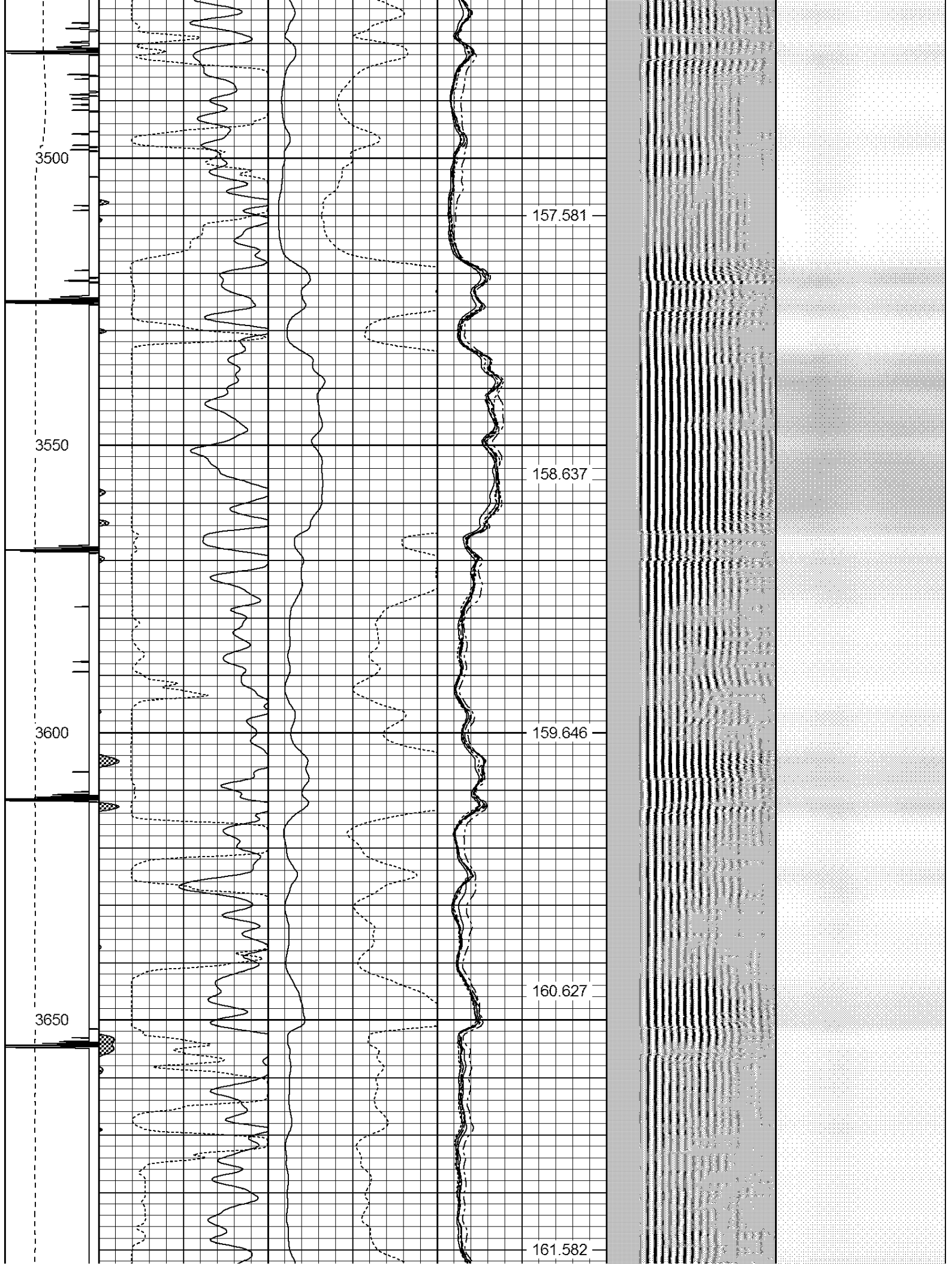


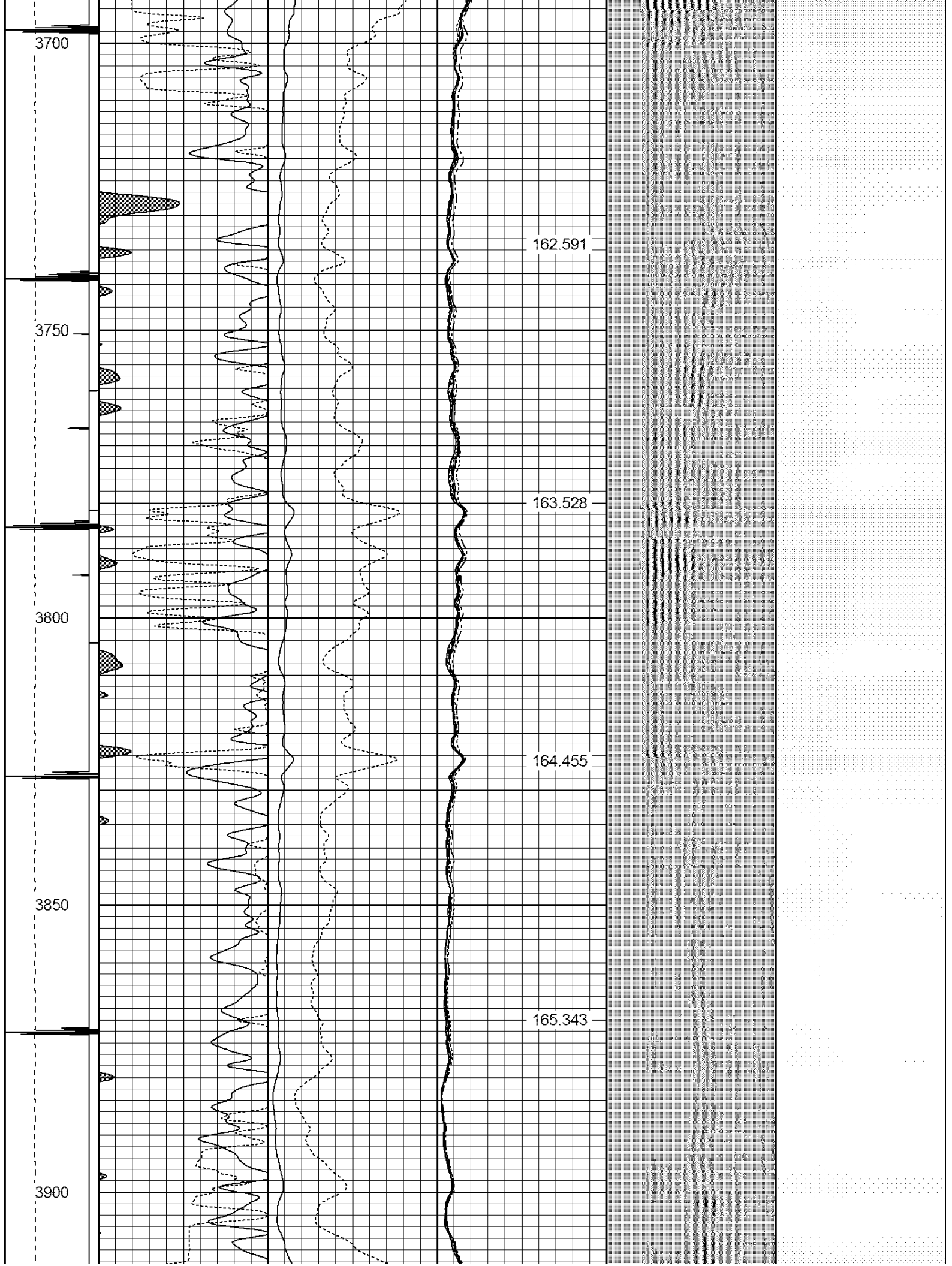


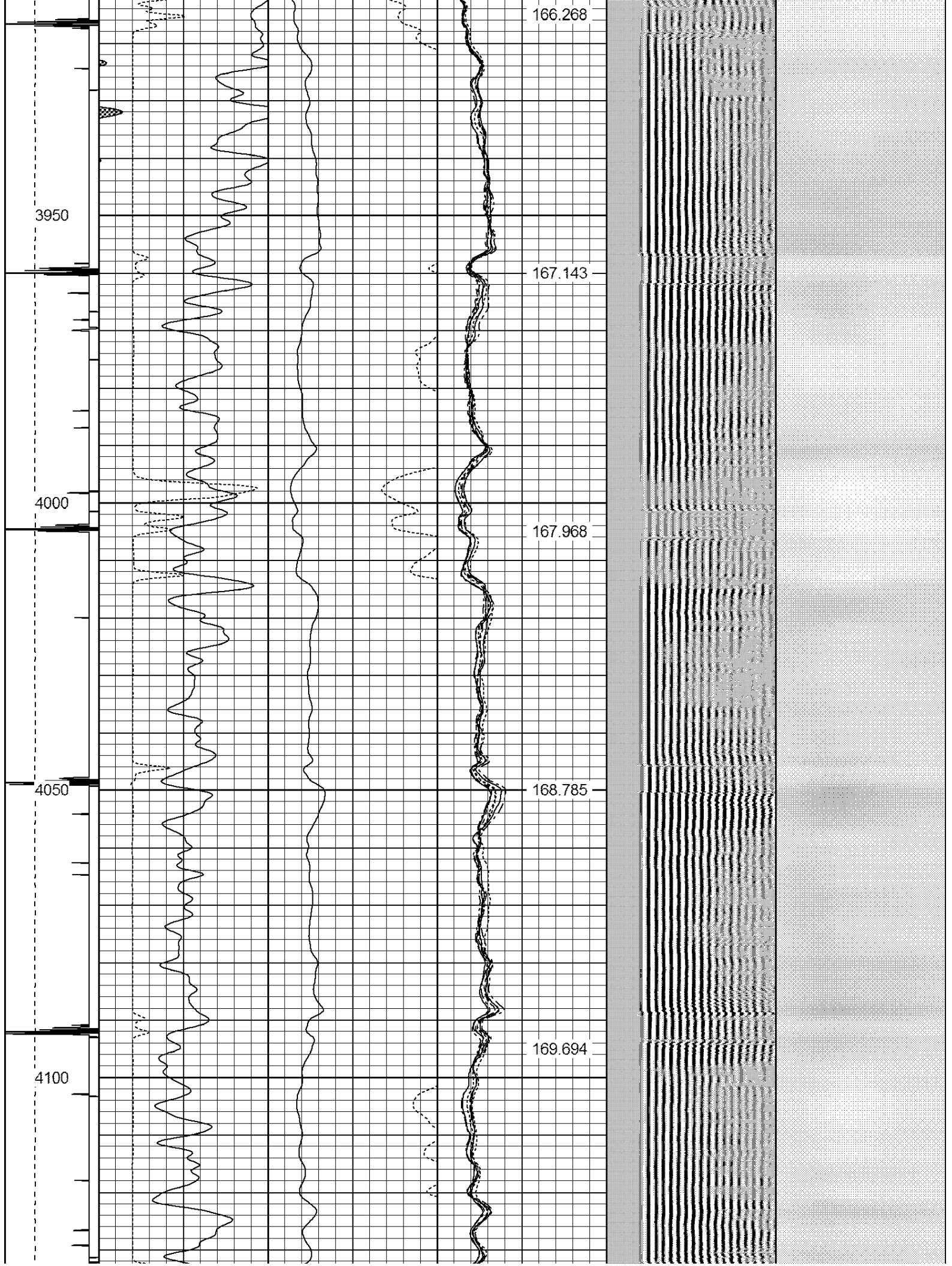


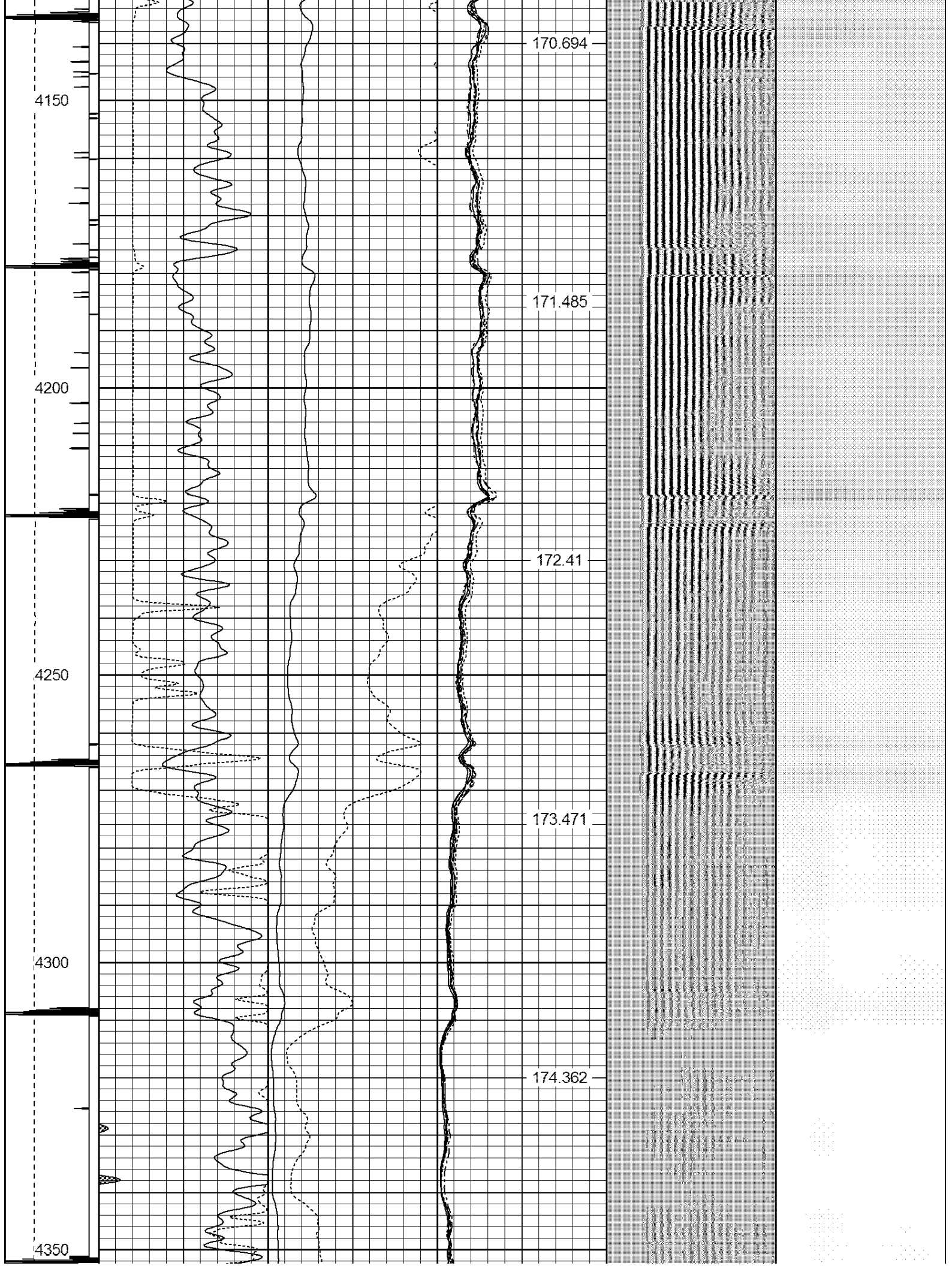


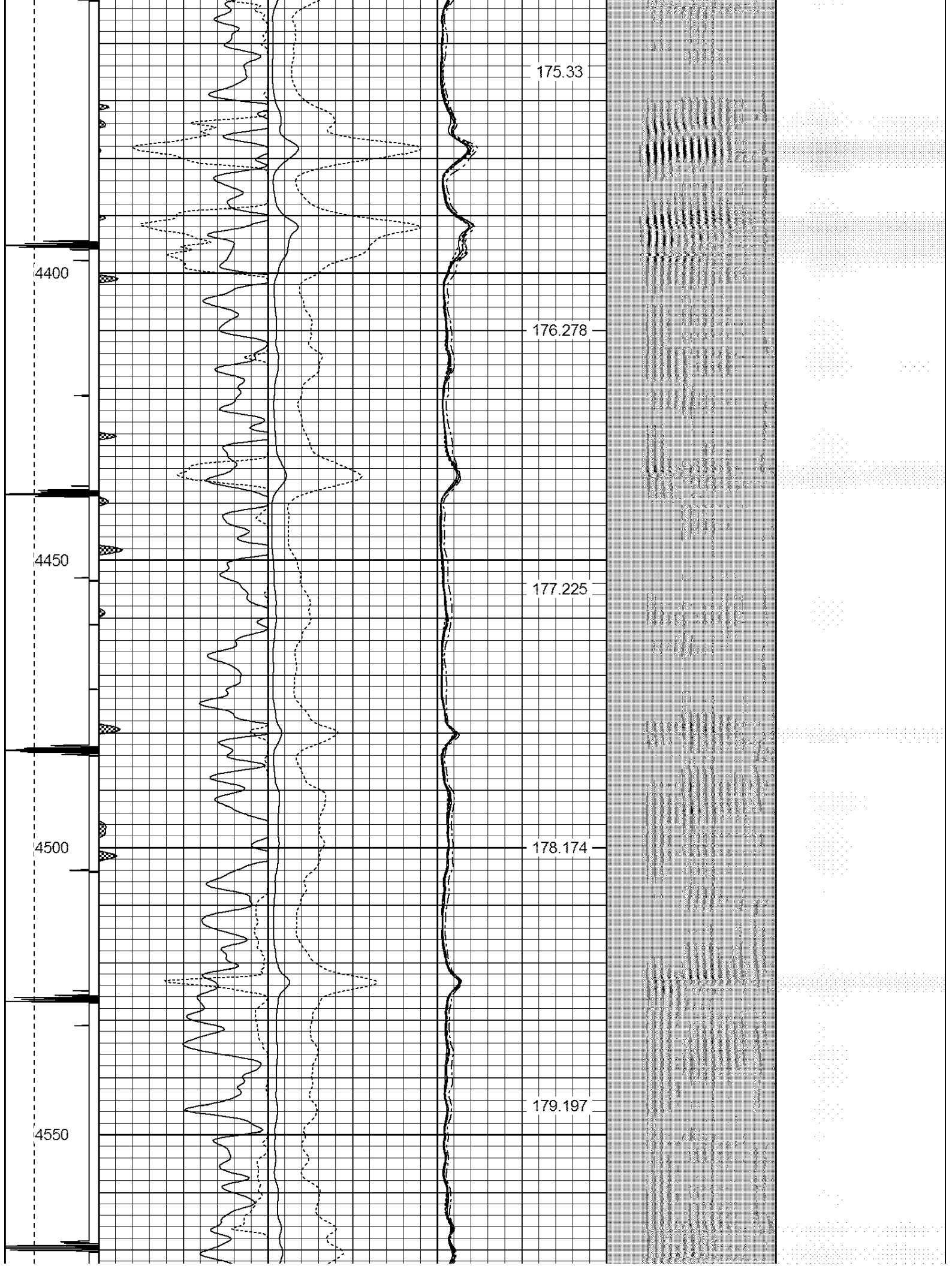


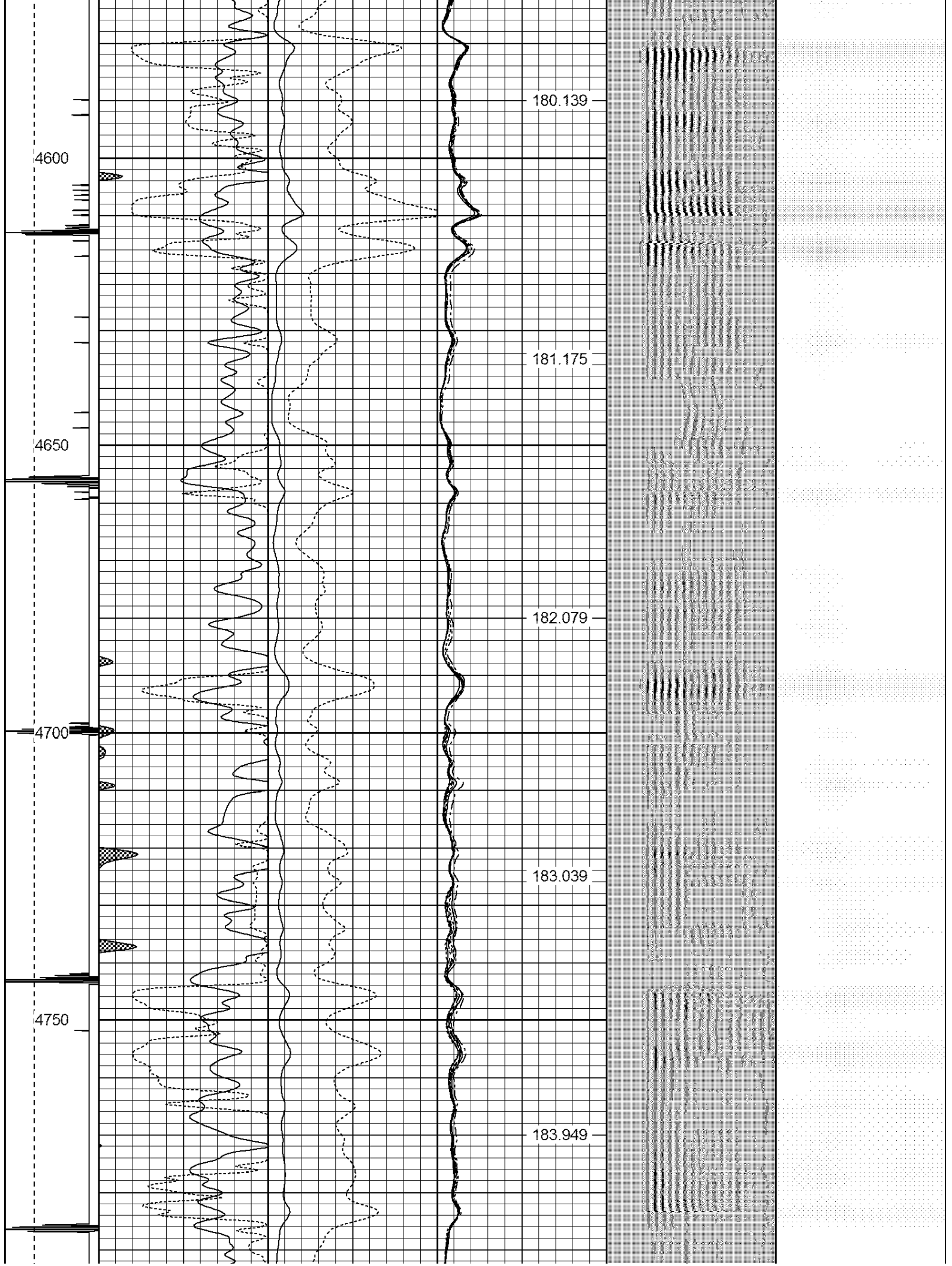


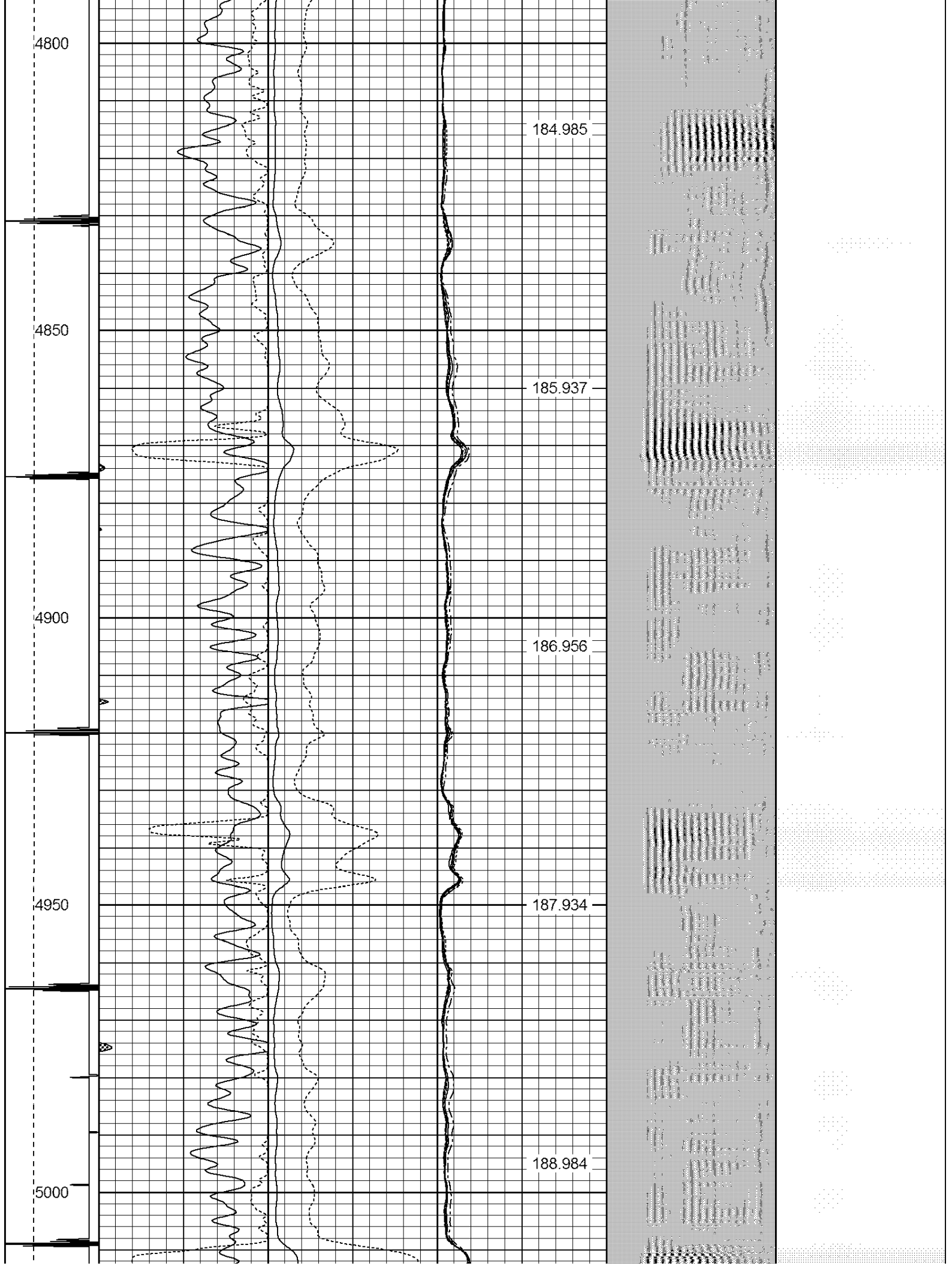




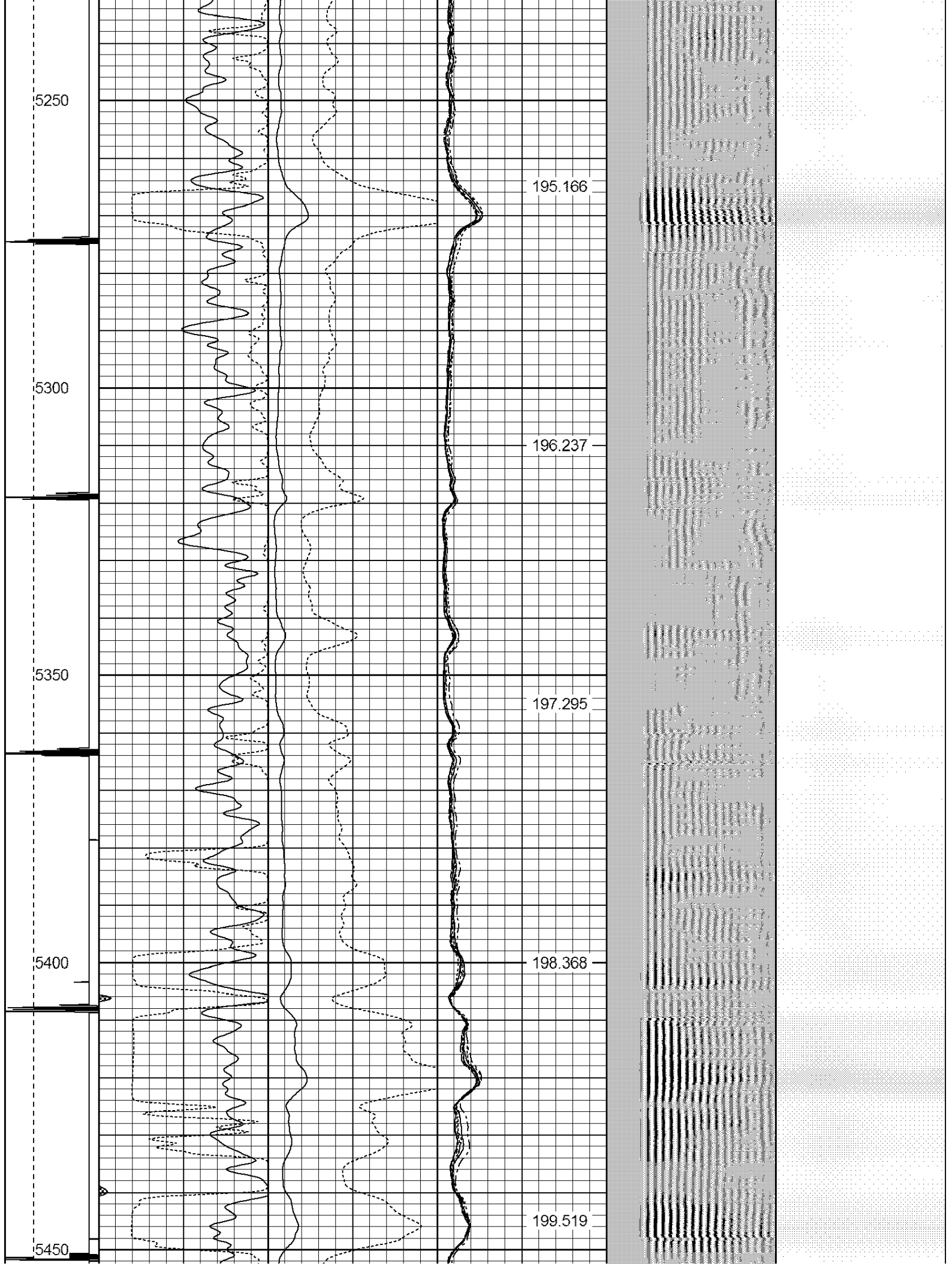




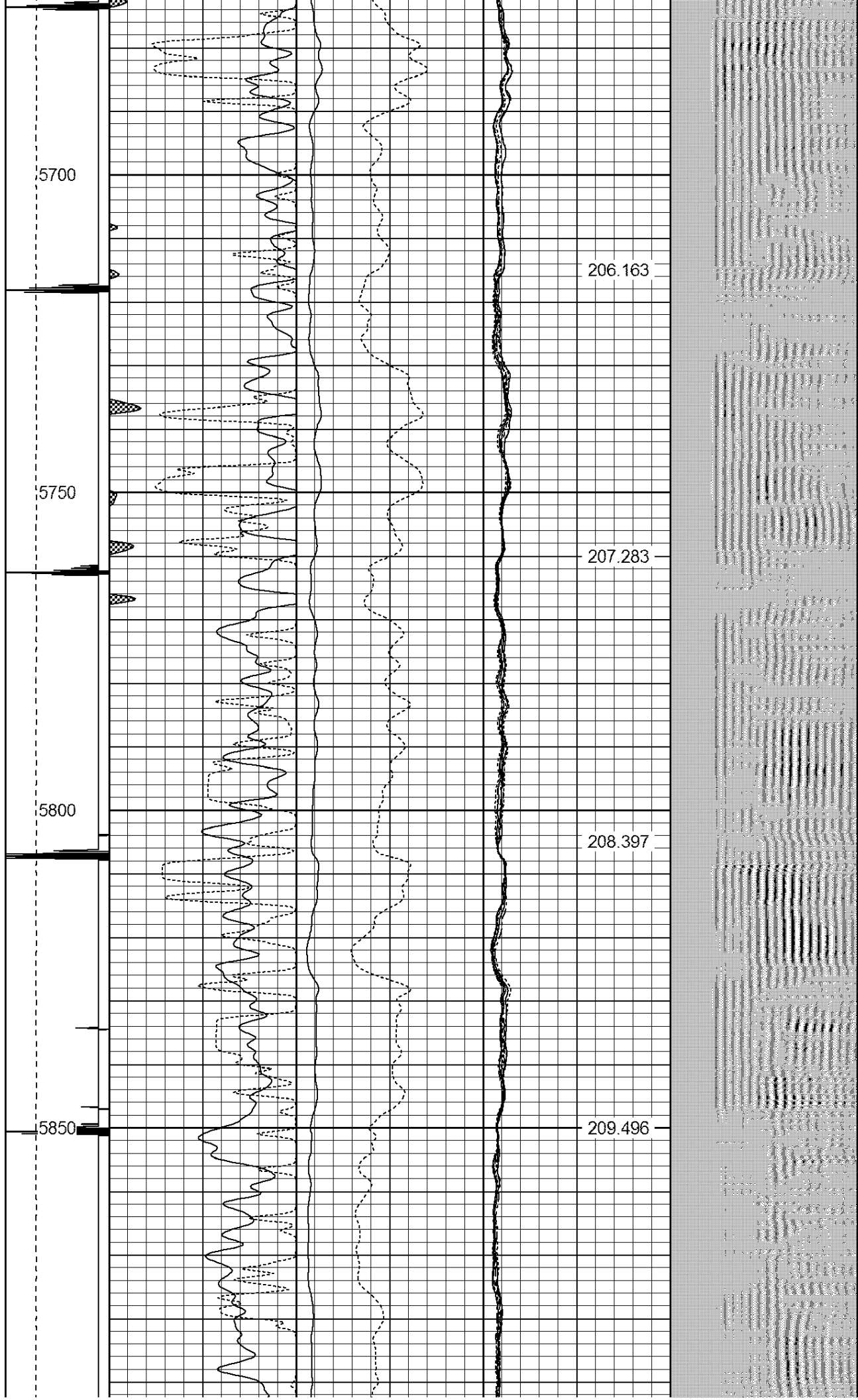


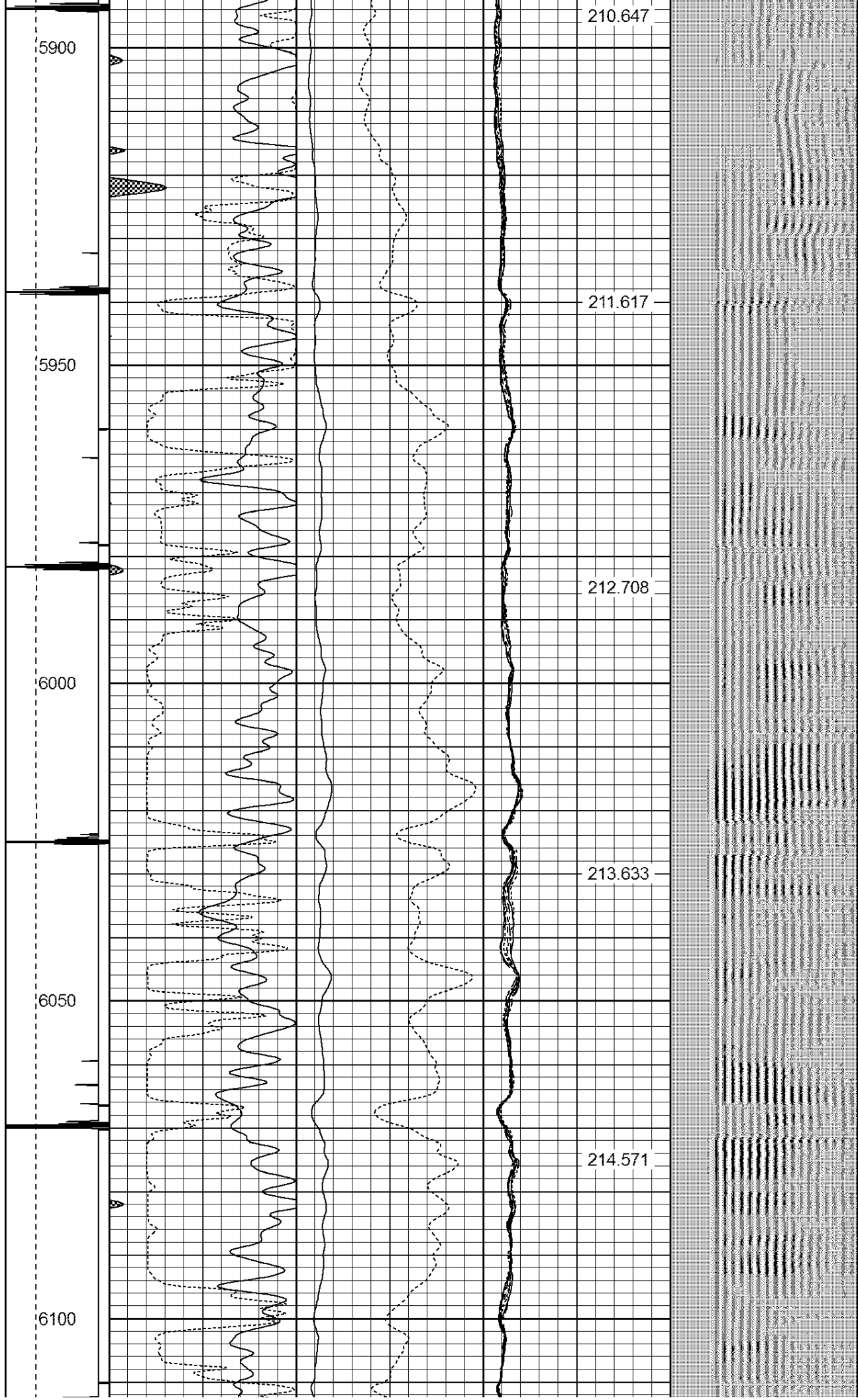


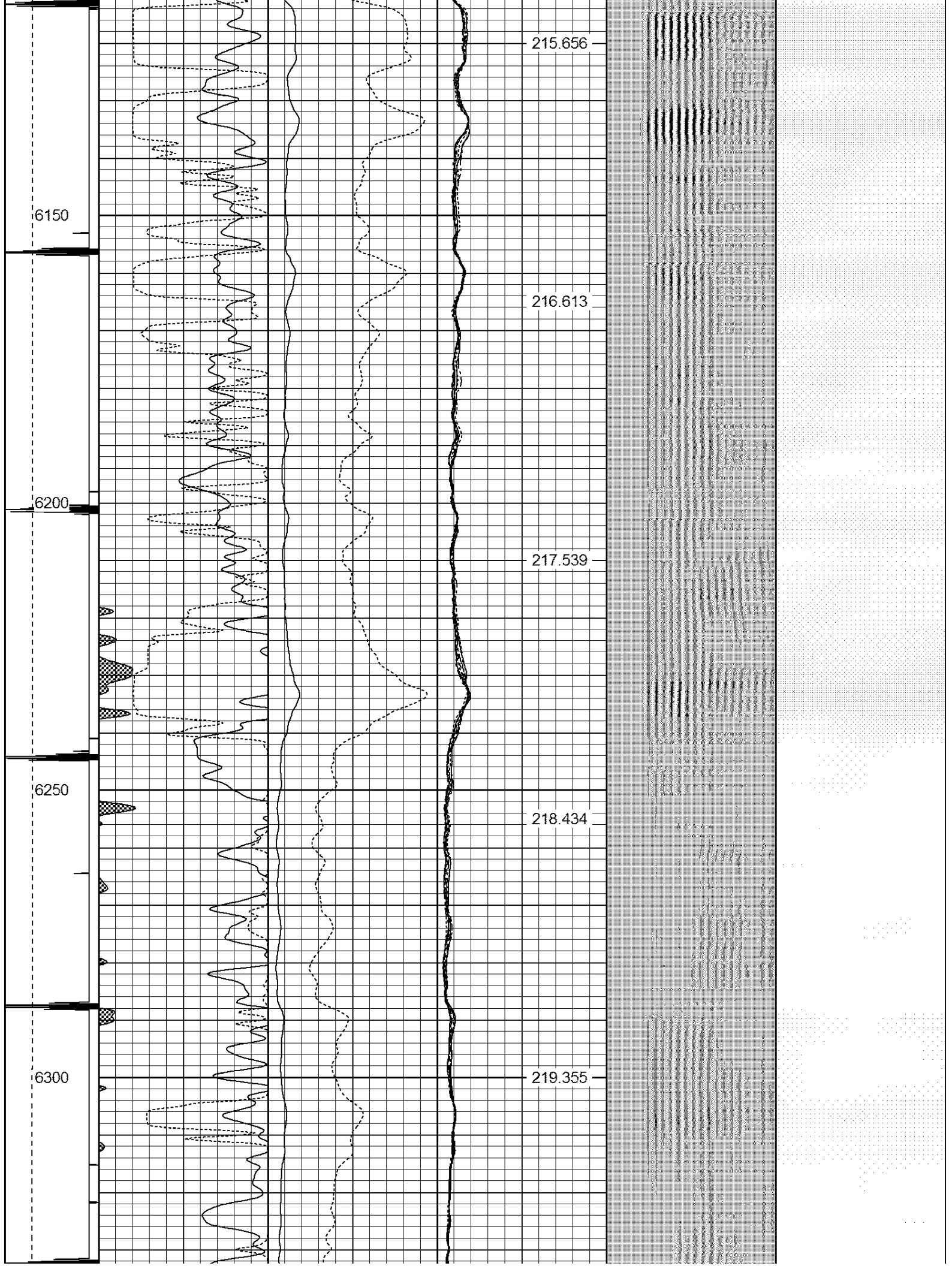


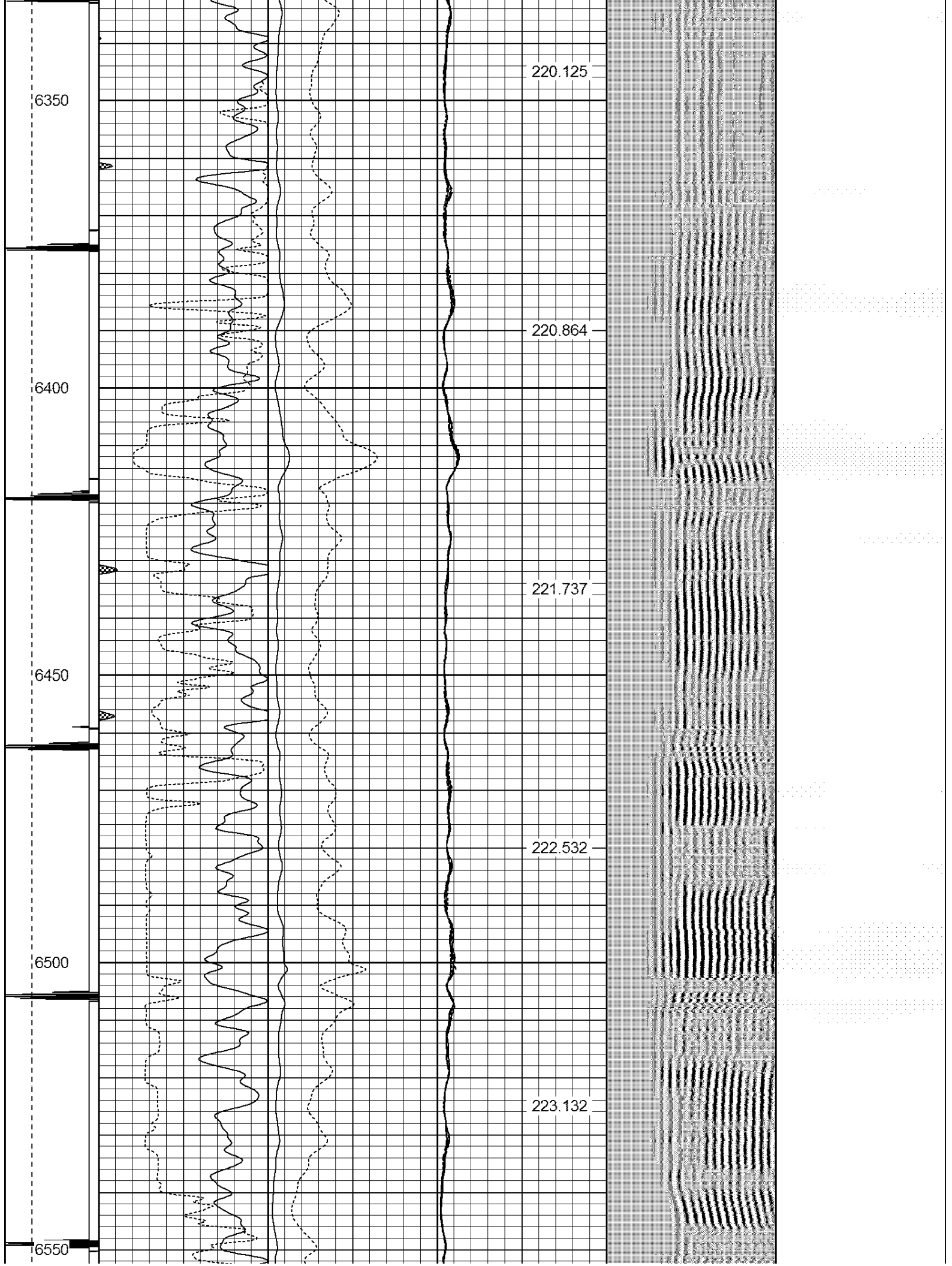


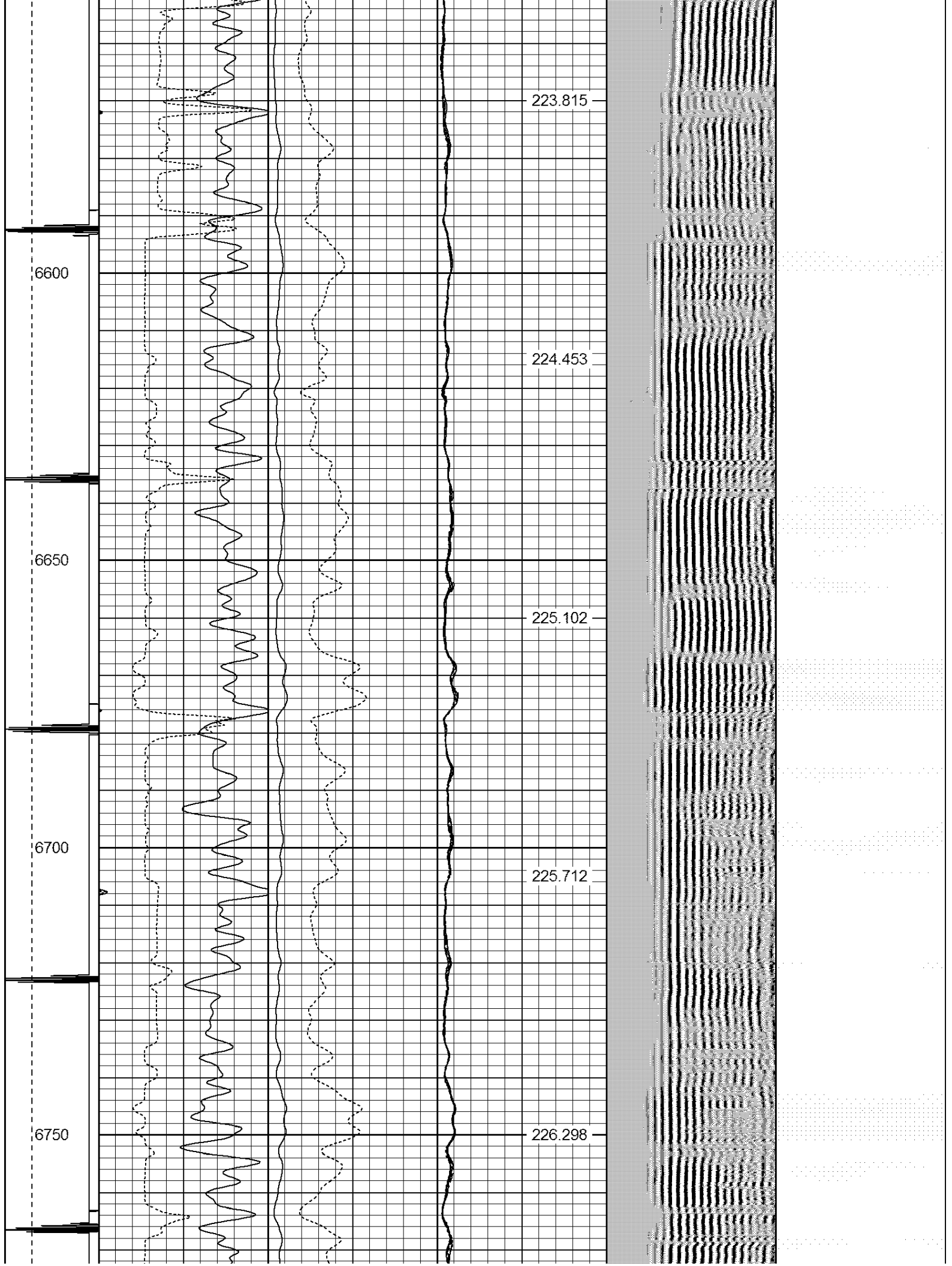


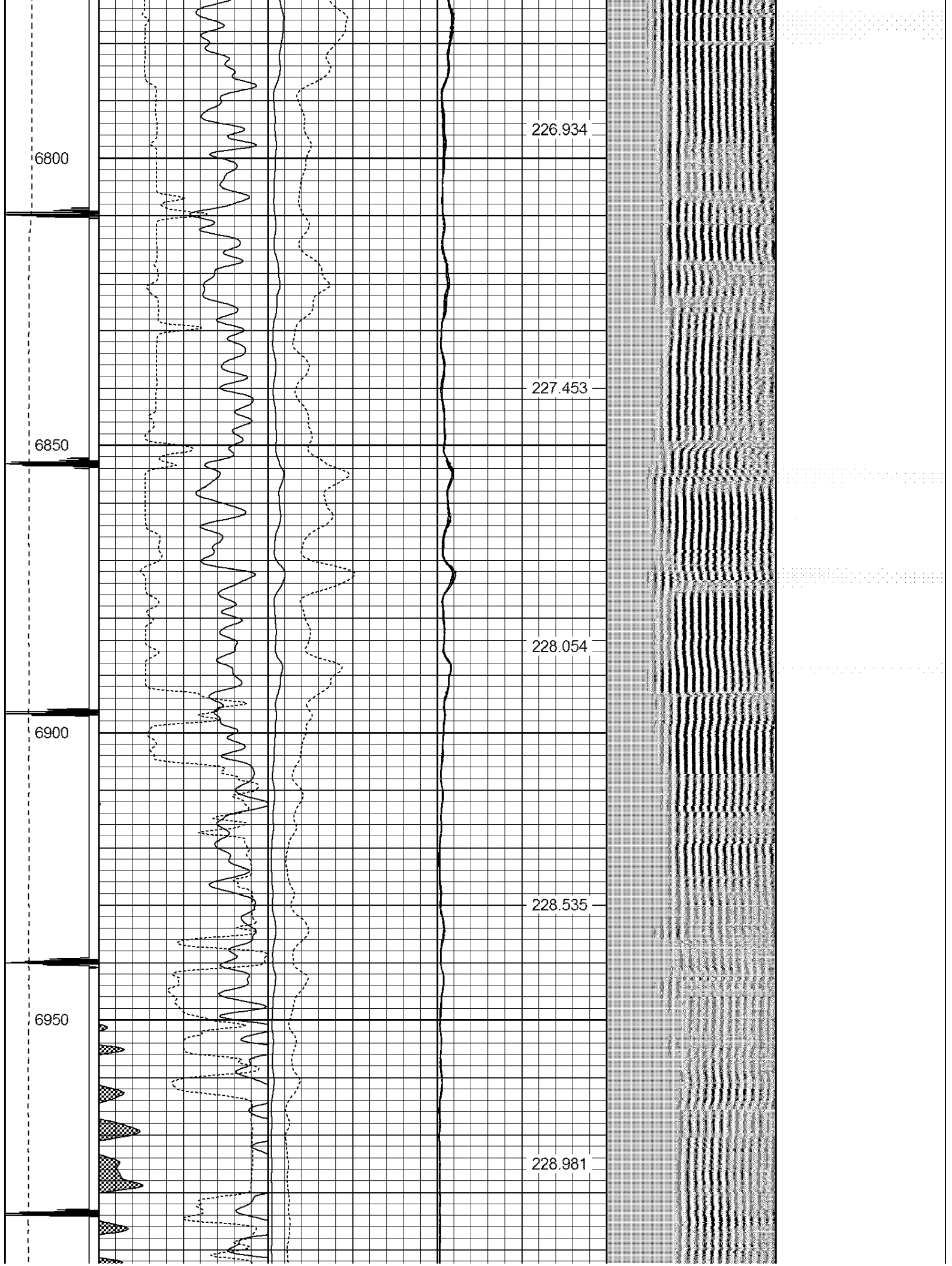


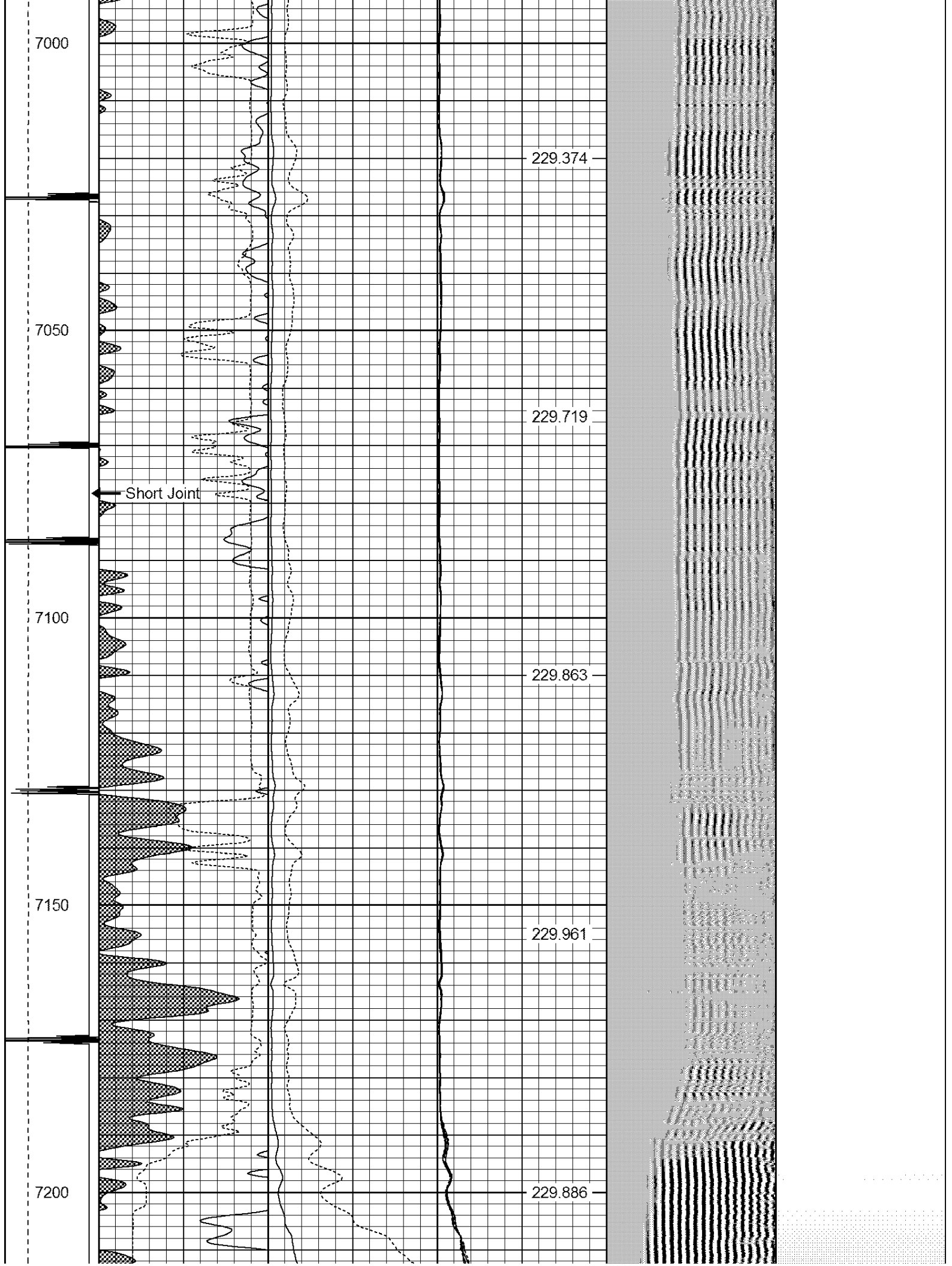


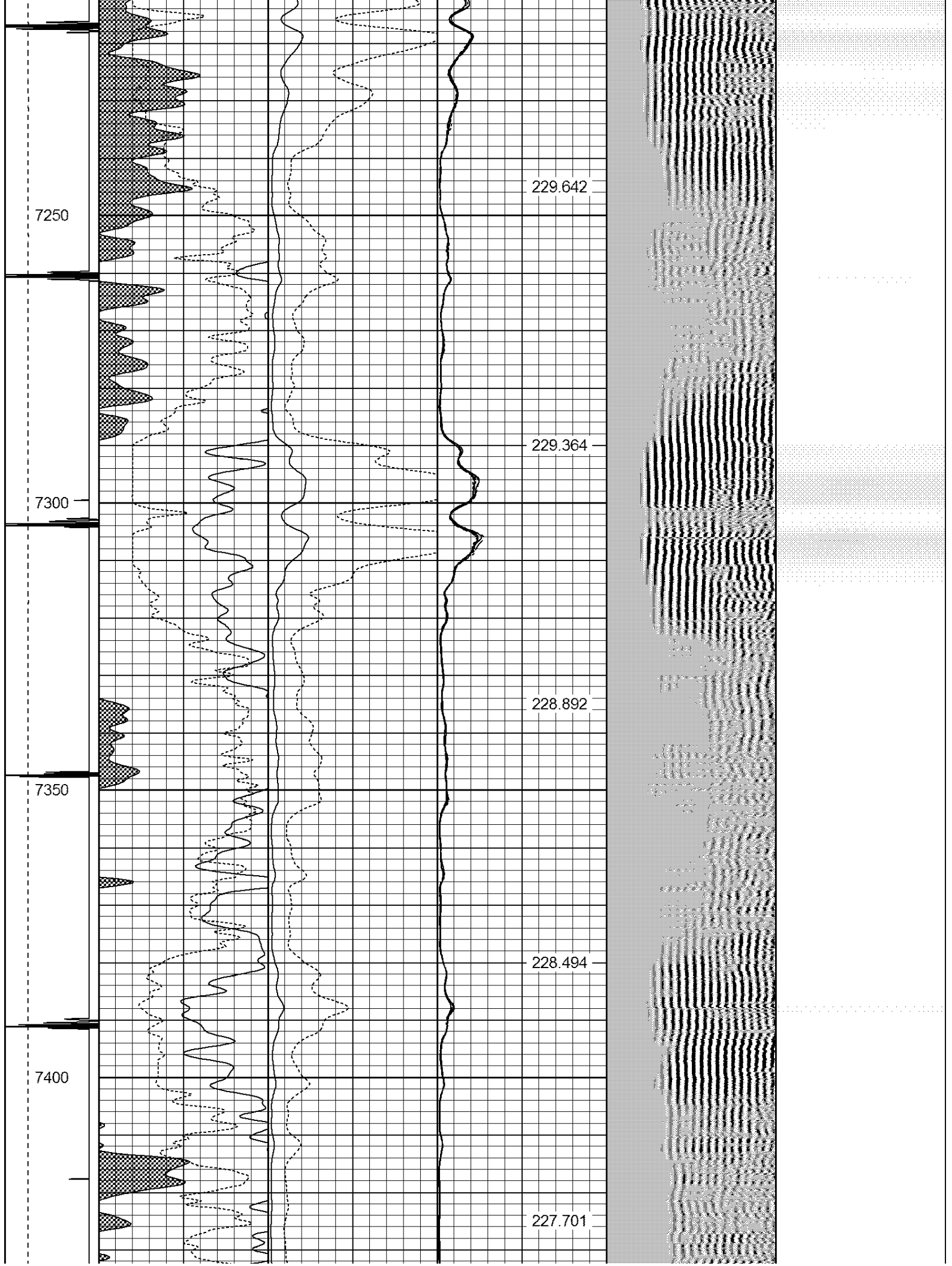


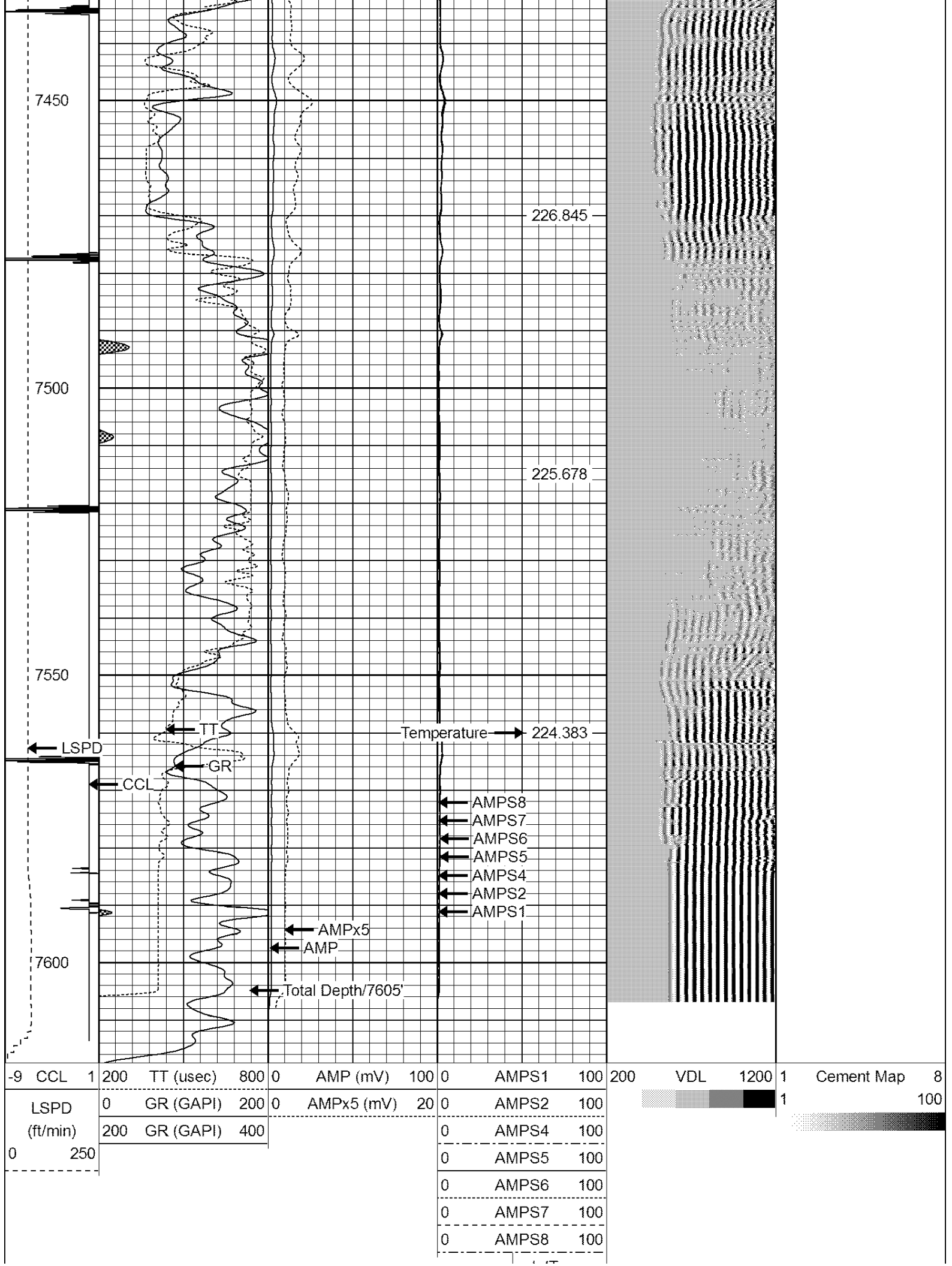













Int Temp
(degF)



WARRIOR
ENERGY SERVICES

Company BAYSWATER E&P LLC

Well GODBY 6-30

Field WATTENBERG

County ADAMS

State COLORADO