



June 4, 2014

Mr. Brandon Danforth
Environmental Specialist
WPX Energy Rocky Mountain LLC
1058 County Road 215
Parachute, Colorado 81635

RE: Status Report: Baseline Water Quality Sampling – GM 21-12 Drill Pad

Dear Mr. Danforth,

Western Water & Land, Inc. (WWL) completed a hydrologic Water Source evaluation for the WPX Energy Rocky Mountain LLC (WPX) GM 21-12 Drill Pad in accordance with Colorado Oil and Gas Conservation Commission (COGCC) Rule 609. Drill Pad GM 21-12 is located in NE1/4, NW1/4, Section 12, Township 7 S, Range 96 W 6th P.M. This status report addresses field revisions and the sampling location status as relevant to the original executed Baseline Water Quality Evaluation dated February 26, 2014.

The original evaluation considered all Water Sources as defined in Rule 609 within a 0.5-mile radius of the referenced drill pad. Water Sources located within a 0.5-mile radius of the GM 21-12 Drill Pad are shown in Figure 1. Please see the original Baseline Water Quality Evaluation (February 26, 2014) for complete details on how the evaluation was conducted.

Water Source Identification

Water Sources as defined in Rule 609 include Colorado Division of Water Resources (DWR) registered water wells (water wells with existing valid well permits), permitted or adjudicated springs, and monitoring wells installed for baseline sampling and monitoring under COGCC Rules 318A.e(4), 608, or 609. Each Water Source identified within the 0.5-mile radius area is considered to be a potentially Available Water Source unless existing information suggests that the Water Source would not be suitable for the baseline water quality program. The original Baseline Water Quality Evaluation identified six potentially Available Water Sources located within 0.5 miles of the GM 21-12 Drill Pad (see Figure 1). Well permits with the status “Permit issued; Completion status unknown” were not initially included as potentially Available Water Sources. However, because DWR databases are not always up to date, or may have errors, WWL has since revised this approach and includes permits with this status as potentially Available Water Sources.

The identified potentially Available Water Sources are summarized as follows:

- Water Well Permit No. 47306: permit held by Rose Sneider; property owned by Sidney & Ruth Lindauer Family Trust

- Water Well Permit No. 61754-F (Well Status Unknown): permit held by Fire Trucks Northwest, Inc.; property owned by Red Point, LLC
- Water Well Permit No. 47731: permit held by Bessie Lindauer; property owned by Sarah & Howard Orona
- Water Well Permit No. 47732: permit held by Bessie Lindauer; property owned by Exxon Mobil Corporation
- Water Well Permit No. 133070 (Well Status Unknown): permit held by Bessie Lindauer; property owned by Ivo & Betty Lindauer
- Water Well Permit No. 193647 (Well Status Unknown): permit held by Robert Boruch; property owned by C&C Energy Capital, LLC

Preferred Water Sources

In accordance with Rule 609, all potentially Available Water Sources within a 0.5-mile radius of the drill pad are to be identified and up to a maximum of four sources must be included in the baseline and subsequent monitoring program. Each potentially Available Water Source identified was evaluated based on WWL's hydrologic knowledge of the region, general hydrologic rationale, and in accordance with the guidelines specified in Rule 609 to identify the preferred sources for the baseline program. The preferred potentially Available Water Sources were selected as follows:

- Water Well Permit No. 47306
- Water Well Permit No. 61754-F (Well Status Unknown)
- Water Well Permit No. 47732
- Water Well Permit No. 193647 (Well Status Unknown)

Preferred Water Sources are incorporated into the baseline water quality monitoring program provided the structures exist, and the structure owner, or land owner if the structure owner is not known, grants approval to sample the source and inspection of the structure confirms that a representative sample can be obtained from the structure.

Access Request

All attempts requesting permission to sample potentially Available Water Sources from the well permit holders and from the property owners are recorded in the Correspondence Log below. Access request letters, certified mailing receipts, mailings that were returned to sender, mailed responses, and email correspondence are included in Attachment A.

Correspondence Log: GM 21-12				
Contact Attempt Date	Contact Name	Contact Method	Responsible Person	Results
2/28/2014	Boruch, Robert	Certified Mail: Access Request Letter	NWS	Returned to Sender
2/28/2014	C&C Energy Capital, LLC or Current Occupant	Certified Mail: Access Request Letter	NWS	Written response denying permission to sample received on 3/6/2014
2/28/2014	Exxon Mobil Corporation C/O Exxon CO USA	Certified Mail: Access Request Letter	NWS	No response received after 30 days
2/28/2014	Fire Trucks Northwest, Inc, C/O Joe Feely	Certified Mail: Access Request Letter	NWS	No response received after 30 days
2/28/2014	Lindauer, Bessie	Certified Mail: Access Request Letter	NWS	Returned to Sender
2/28/2014	Lindauer, Ivo & Betty	Certified Mail: Access Request Letter	NWS	Written response granting permission to sample Water Well Permit No. 47731 received on 3/11/2014
2/28/2014	Orona, Sara & Howard or Current Resident	Certified Mail: Access Request Letter	NWS	Written response granting permission to sample received on 3/7/2014
2/28/2014	Red Point, LLC or Current Occupant	Certified Mail: Access Request Letter	NWS	Response received 3/6/2014; informed the well was dry when drilled
2/28/2014	Sidney & Ruth Lindauer Family Trust	Certified Mail: Access Request Letter	NWS	No response received after 30 days
2/28/2014	Sneider, Rose	Certified Mail: Access Request Letter	NWS	Returned to Sender

Field Results

Each identified potentially Available Water Source and its monitoring status is as follows:

- Water Well Permit No. 47306: permit held by Rose Sneider; property owned by Sidney & Ruth Lindauer Family Trust
 - Access was not granted to sample this water source.
- Water Well Permit No. 61754-F (Well Status Unknown): permit held by Fire Trucks Northwest, Inc.; property owned by Red Point, LLC
 - Access was not granted to sample this water source.
- Water Well Permit No. 47731: permit held by Bessie Lindauer; property owned by Sarah & Howard Orona
 - Access to sample this well was granted by Howard Orona and Ivo Lindauer. WWL conducted sampling of the well on May 13, 2014.
- Water Well Permit No. 47732: permit held by Bessie Lindauer; property owned by Exxon Mobil Corporation
 - Access was not granted to sample this water source.
- Water Well Permit No. 133070 (Well Status Unknown): permit held by Bessie Lindauer; property owned by Ivo & Betty Lindauer
 - Access was not granted to sample this water source. Questionnaire returned with access request letter specified Water Well Permit No. 47731.
- Water Well Permit No. 193647 (Well Status Unknown): permit held by Robert Boruch; property owned by C&C Energy Capital, LLC
 - Access was not granted to sample this water source.

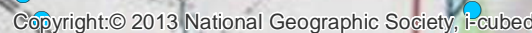
Howard Orona and Ivo Lindauer granted access to sample Water Well Permit No. 47731. Access was not granted to sample any other identified potentially Available Water Sources. As a result of these events, Water Well Permit No. 47731 is the only Water Source included in the baseline water quality sampling program for Drill Pad GM 21-12.

If you have any questions or concerns, please contact me at (970) 242-0170.

Sincerely,



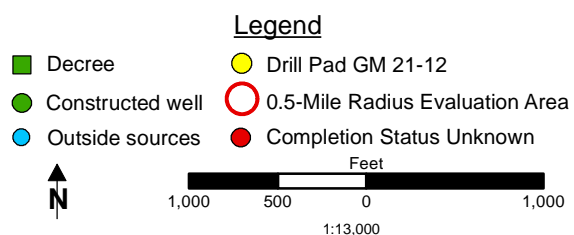
Bruce D. Smith
Principal Hydrogeologist
WESTERN WATER & LAND, INC.
Attachments



Basemap Source: Esri ArcGIS Online



Western Water & Land, Inc.
Applications in Earth Science



Attachment A

Access Request Documentation



February 28, 2014

Ivo & Betty Lindauer
269 Lodgepole Circle
Parachute, CO 81635

RE: **Baseline Groundwater Monitoring Program**

Dear Mr. & Mrs. Lindauer:

Under Colorado Oil and Gas Conservation Commission (COGCC) Rule 609, all oil and gas operators are required to conduct baseline groundwater sampling and monitoring within one-half mile of a well pad containing new production well(s) or injection well(s). The rule was promulgated to gather baseline water quality data prior to oil and gas development occurring within a particular area and to gather additional water quality data after drilling and completion operations.

WPX Energy Rocky Mountain, LLC (WPX) is planning on constructing Drill Pad GM 21-12 or a new well located in the NE1/4, NW1/4, Section 12, Township 7S, Range 96W, 6th P.M. Our research of state databases indicates that you may own property and/or hold one or more state permits or water right decrees for wells or springs located on property within 0.5 miles of the well pad. These identified wells and/or springs are listed below:

Water Well Permit No. 133070 (Well Status Unknown):

Latitude/Longitude (decimal degrees): 39.457361, -108.066630

These structures may qualify for baseline sampling and monitoring under Rule 609. If you do not have a well or spring on your property, or if you choose not to have your well or spring sampled for baseline water quality under Rule 609, please indicate so in the signature section at the end of this letter.

If you are willing to include your well or spring in the Baseline Groundwater Sampling and Monitoring Program, please complete the attached questionnaire prepared by WPX to evaluate the groundwater source(s). The questionnaire is intended to assist WPX in the assessment of the best potential baseline groundwater monitoring sites. Up to four groundwater sampling sites will be included in the baseline sampling and monitoring program within the one-half mile radius of the well pad. Sampling of these groundwater sites will occur three times; once within 12 months prior to drilling the first well on the pad, once between 6 and 12 months after completion of the last well on the pad, and once between 60 and 72 months after completion of the last well on the pad. Final water quality results of each sample will be provided to the well or spring owner and to COGCC.

Sampling sites may be registered water wells or permitted or adjudicated springs. Final selection of sampling sites may be partially dependent on the results of the attached questionnaire. Completing this questionnaire does not guarantee that your well or spring will be selected for the baseline sampling and monitoring program, and completion of the form is not required for consideration of your well or spring for the program. Completed questionnaires will be confidential except for information that is required to be reported to the state.

If you agree to have your well or spring become a monitoring site for the program, and said well or spring is selected for sampling and monitoring, water quality data results will be provided to you and to COGCC within 3 months of sample collection. Please note that COGCC will make the results public by posting the results on the agency's public database and that by signing below agreeing to have your well sampled, you are also providing WPX permission to provide the data results to COGCC and COGCC's public database.

Please sign and date the attached Acknowledgment form indicating your choice of participation in the program and return using the included pre-addressed envelope. If WPX does not receive this executed letter within 30

days from the date above, WPX will consider that you do not want to participate in the program. Please contact your WPX land representative at 970-285-9377, or myself at 970-263-2792, with any questions you may have. We appreciate your time and cooperation.

Sincerely,

Brandon Danforth
Environmental Specialist, WPX Energy

Baseline Groundwater Quality Monitoring Program Acknowledgment

I Ivo E. Lindauer (print name), acknowledge that I have been contacted by WPX regarding the possible qualification of my well or spring as a Water Source for baseline groundwater sampling and monitoring under COGCC Rule 609 associated with WPX Drill Pad GM 21-12, located in the NE1/4, NW1/4, Section 12, Township 7S, Range 96W, 6th P.M. If I agree to have my well or spring water sampled for water quality parameters, I understand that the resulting data will be submitted to the COGCC and will be part of a public database. I understand that if my well or spring is selected as an Available Water Source, I will be contacted by WPX representatives to schedule sample collection. I understand that the baseline groundwater program involves three separate sampling events over a period of time.

☒ **I DO** / **DO NOT** (circle one) want my well or spring to be monitored for baseline groundwater quality in accordance with Rule 609 of the COGCC regulations.

Signature: Ivo E. Lindauer Date: 3/4/14

Print Name: Ivo E. Lindauer

Address: 269 Lodgepole Cr.
Paradise, CO 80635

Phone: 970-255-1112



Search USPS.com or Track Packages

Click Tools

Ship a Package

Send Mail

Manage Your Mail

Shop

Business Solutions

USPS Tracking™



Customer Service ›

Have questions? We're here to help.

Tracking Number: 70132630000112127789

Expected Delivery Day: Saturday, March 1, 2014

Product & Tracking Information

Postal Product:
First-Class Mail®Features:
Certified Mail™

Return Receipt Electronic

DATE & TIME	STATUS OF ITEM	LOCATION
March 1, 2014, 11:47 am	Delivered	PARACHUTE, CO 81635
Your item was delivered at 11:47 am on March 1, 2014 in PARACHUTE, CO 81635.		
March 1, 2014, 8:03 am	Out for Delivery	PARACHUTE, CO 81635
March 1, 2014, 7:53 am	Sorting Complete	PARACHUTE, CO 81635
March 1, 2014, 7:30 am	Arrival at Unit	PARACHUTE, CO 81635
February 28, 2014, 5:18 pm	Depart Post Office	GRAND JUNCTION, CO 81501
February 28, 2014, 10:54 am	Acceptance	GRAND JUNCTION, CO 81501

gm 21-12
Access Request

Track Another Package

What's your tracking (or receipt) number?

LEGAL

Privacy Policy ›
Terms of Use ›
FOIA ›
No FEAR Act EEO Data ›

ON USPS.COM

Government Services ›
Buy Stamps & Shop ›
Print a Label with Postage ›
Customer Service ›
Delivering Solutions to the Last Mile ›
Site Index ›



Track It

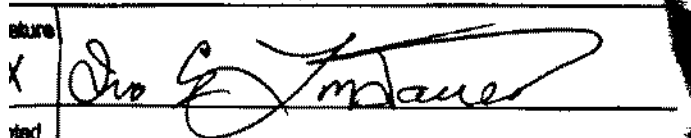
U.S. Postal Service™ CERTIFIED MAIL™ RECEIPT (Domestic Mail Only; No Insurance Coverage Provided)		
For delivery information, visit our website at www.usps.com®		
OFFICIAL USE		
Postage	\$ 1.82	0501
Certified Fee	\$ 3.30	05
Return Receipt Fee (Endorsement Required)	\$ 1.35	
Restricted Delivery Fee (Endorsement Required)	\$ 0.00	
Total Postage & Fees	\$ 6.47	02/28/2014
Sent To: IVO & Betty Lindauer		
Street, Apt. No. or PO Box No.: 269 Lodgepole Circle		
City, State, ZIP+4: Parachute, CO 81635		
PS Form 3800, August 2006 See Reverse for Instructions		

Date: May 28, 2014

Bruce Smith:

The following is in response to your May 28, 2014 request for delivery information on your Certified Mail™ item number 70132630000112127789. The delivery record shows that this item was delivered on March 1, 2014 at 11:47 am in PARACHUTE, CO 81635. The scanned image of the recipient information is provided below.

Signature of Recipient :

Delivery Section	
Signature	
Address	

Address of Recipient :

Address	269 Lodgepole CV
---------	------------------

Thank you for selecting the Postal Service for your mailing needs.

If you require additional assistance, please contact your local Post Office or postal representative.

Sincerely,
United States Postal Service



February 28, 2014

Sarah & Howard Orona
Or Current Resident
929 CR 215
Parachute, CO 81635

RE: **Baseline Groundwater Monitoring Program**

To Whom It May Concern:

Under Colorado Oil and Gas Conservation Commission (COGCC) Rule 609, all oil and gas operators are required to conduct baseline groundwater sampling and monitoring within one-half mile of a well pad containing new production well(s) or injection well(s). The rule was promulgated to gather baseline water quality data prior to oil and gas development occurring within a particular area and to gather additional water quality data after drilling and completion operations.

WPX Energy Rocky Mountain, LLC (WPX) is planning on constructing Drill Pad GM 21-12 or a new well located in the NE1/4, NW1/4, Section 12, Township 7S, Range 96W, 6th P.M. Our research of state databases indicates that you may own property and/or hold one or more state permits or water right decrees for wells or springs located on property within 0.5 miles of the well pad. These identified wells and/or springs are listed below:

Water Well Permit No. 47731: Latitude/Longitude (decimal degrees): 39.458987, -108.067141

These structures may qualify for baseline sampling and monitoring under Rule 609. If you do not have a well or spring on your property, or if you choose not to have your well or spring sampled for baseline water quality under Rule 609, please indicate so in the signature section at the end of this letter.

If you are willing to include your well or spring in the Baseline Groundwater Sampling and Monitoring Program, please complete the attached questionnaire prepared by WPX to evaluate the groundwater source(s). The questionnaire is intended to assist WPX in the assessment of the best potential baseline groundwater monitoring sites. Up to four groundwater sampling sites will be included in the baseline sampling and monitoring program within the one-half mile radius of the well pad. Sampling of these groundwater sites will occur three times; once within 12 months prior to drilling the first well on the pad, once between 6 and 12 months after completion of the last well on the pad, and once between 60 and 72 months after completion of the last well on the pad. Final water quality results of each sample will be provided to the well or spring owner and to COGCC.

Sampling sites may be registered water wells or permitted or adjudicated springs. Final selection of sampling sites may be partially dependent on the results of the attached questionnaire. Completing this questionnaire does not guarantee that your well or spring will be selected for the baseline sampling and monitoring program, and completion of the form is not required for consideration of your well or spring for the program. Completed questionnaires will be confidential except for information that is required to be reported to the state.

If you agree to have your well or spring become a monitoring site for the program, and said well or spring is selected for sampling and monitoring, water quality data results will be provided to you and to COGCC within 3 months of sample collection. Please note that COGCC will make the results public by posting the results on the agency's public database and that by signing below agreeing to have your well sampled, you are also providing WPX permission to provide the data results to COGCC and COGCC's public database.

Please sign and date the attached Acknowledgment form indicating your choice of participation in the program and return using the included pre-addressed envelope. If WPX does not receive this executed letter within 30

days from the date above, WPX will consider that you do not want to participate in the program. Please contact your WPX land representative at 970-285-9377, or myself at 970-263-2792, with any questions you may have. We appreciate your time and cooperation.

Sincerely,

Brandon Danforth
Environmental Specialist, WPX Energy

Baseline Groundwater Quality Monitoring Program Acknowledgment

I Howard ORONA (print name), acknowledge that I have been contacted by WPX regarding the possible qualification of my well or spring as a Water Source for baseline groundwater sampling and monitoring under COGCC Rule 609 associated with WPX Drill Pad GM 21-12, located in the NE1/4, NW1/4, Section 12, Township 7S, Range 96W, 6th P.M. If I agree to have my well or spring water sampled for water quality parameters, I understand that the resulting data will be submitted to the COGCC and will be part of a public database. I understand that if my well or spring is selected as an Available Water Source, I will be contacted by WPX representatives to schedule sample collection. I understand that the baseline groundwater program involves three separate sampling events over a period of time.

I DO / DO NOT (circle one) want my well or spring to be monitored for baseline groundwater quality in accordance with Rule 609 of the COGCC regulations.

Signature:



Date:

5 MAR 2014

Print Name:

Howard Orona

Address:

929 Cowley Road 215Parachute CO 81635

Phone:

(970) 285-1111

English

Customer Service

USPS Mobile

Register / Sign In



Search USPS.com or Track Packages

Quick Tools
Track

Find

Ship a Package

Send Mail

Manage Your Mail

Shop

Business Solutions

Find USPS Locations
Buy Stamps
Schedule a Pickup
Calculate Postage
Look for a Carrier
Hold Mail
Change of Address

USPS Tracking™



Customer Service >

Have questions? We're here to help.

Tracking Number: 70132630000112127826

Expected Delivery Day: Saturday, March 1, 2014

Product & Tracking Information

Postal Product:
First-Class Mail®Features:
Certified Mail™

Available Actions

Return Receipt Electronic

Email Updates

DATE & TIME	STATUS OF ITEM	LOCATION
March 1, 2014, 10:28 am	Delivered	PARACHUTE, CO 81635
March 1, 2014, 8:03 am	Out for Delivery	PARACHUTE, CO 81635
March 1, 2014, 7:53 am	Sorting Complete	PARACHUTE, CO 81635
March 1, 2014, 7:30 am	Arrival at Unit	PARACHUTE, CO 81635
February 28, 2014, 5:18 pm	Dispatched to Sort Facility	GRAND JUNCTION, CO 81501
February 28, 2014, 10:52 am	Acceptance	GRAND JUNCTION, CO 81501

GU 21-12
Access Request

Track Another Package

What's your tracking (or receipt) number?

Track It

LEGAL

Privacy Policy >
Terms of Use >
FOIA >
No FEAR Act EEO Data >

ON USPS.COM

Government Services >
Buy Stamps & Shop >
Print a Label with Postage >
Customer Service >
Delivering Solutions to the Last Mile >
Site Index >

Copyright© 2014 USPS. All Rights Reserved.


U.S. Postal Service™ CERTIFIED MAIL™ RECEIPT (Domestic Mail Only; No Insurance Coverage Provided)		
For delivery information visit our website at www.usps.com		
PARACHUTE CO 81635		
OFFICIAL USE		
Postage	\$ 1.82	0501
Certified Fee	\$ 3.30	05
Return Receipt Fee (Endorsement Required)	\$ 1.35	
Restricted Delivery Fee (Endorsement Required)	\$ 0.00	
Total Postage & Fees	\$ 6.47	02/28/2014
Sent To Sara Howard Orsina or Current Resident Street, Apt. No. 929 CR 215 or PO Box No. City, State ZIP+4 Parachute, CO 81635		
PS Form 3800, August 2006 See Reverse for Instructions		

Date: March 10, 2014


Bruce Smith:

The following is in response to your March 10, 2014 request for delivery information on your Certified Mail™ item number 70132630000112127826. The delivery record shows that this item was delivered on March 1, 2014 at 10:28 am in PARACHUTE, CO 81635. The scanned image of the recipient information is provided below.

Signature of Recipient :



Address of Recipient :



Thank you for selecting the Postal Service for your mailing needs.

If you require additional assistance, please contact your local Post Office or postal representative.

Sincerely,
United States Postal Service



February 28, 2014

Robert Boruch
PO Box 6043
Battlement Mesa, CO 81636

RE: **Baseline Groundwater Monitoring Program**

Dear Mr. Boruch:

Under Colorado Oil and Gas Conservation Commission (COGCC) Rule 609, all oil and gas operators are required to conduct baseline groundwater sampling and monitoring within one-half mile of a well pad containing new production well(s) or injection well(s). The rule was promulgated to gather baseline water quality data prior to oil and gas development occurring within a particular area and to gather additional water quality data after drilling and completion operations.

WPX Energy Rocky Mountain, LLC (WPX) is planning on constructing Drill Pad GM 21-12 or a new well located in the NE1/4, NW1/4, Section 12, Township 7S, Range 96W, 6th P.M. Our research of state databases indicates that you may own property and/or hold one or more state permits or water right decrees for wells or springs located on property within 0.5 miles of the well pad. These identified wells and/or springs are listed below:

Water Well Permit No. 193647 (Well Status Unknown):

Latitude/Longitude (decimal degrees): 39.451195, -108.063733

These structures may qualify for baseline sampling and monitoring under Rule 609. If you do not have a well or spring on your property, or if you choose not to have your well or spring sampled for baseline water quality under Rule 609, please indicate so in the signature section at the end of this letter.

If you are willing to include your well or spring in the Baseline Groundwater Sampling and Monitoring Program, please complete the attached questionnaire prepared by WPX to evaluate the groundwater source(s). The questionnaire is intended to assist WPX in the assessment of the best potential baseline groundwater monitoring sites. Up to four groundwater sampling sites will be included in the baseline sampling and monitoring program within the one-half mile radius of the well pad. Sampling of these groundwater sites will occur three times; once within 12 months prior to drilling the first well on the pad, once between 6 and 12 months after completion of the last well on the pad, and once between 60 and 72 months after completion of the last well on the pad. Final water quality results of each sample will be provided to the well or spring owner and to COGCC.

Sampling sites may be registered water wells or permitted or adjudicated springs. Final selection of sampling sites may be partially dependent on the results of the attached questionnaire. Completing this questionnaire does not guarantee that your well or spring will be selected for the baseline sampling and monitoring program, and completion of the form is not required for consideration of your well or spring for the program. Completed questionnaires will be confidential except for information that is required to be reported to the state.

If you agree to have your well or spring become a monitoring site for the program, and said well or spring is selected for sampling and monitoring, water quality data results will be provided to you and to COGCC within 3 months of sample collection. Please note that COGCC will make the results public by posting the results on the agency's public database and that by signing below agreeing to have your well sampled, you are also providing WPX permission to provide the data results to COGCC and COGCC's public database.

Please sign and date the attached Acknowledgment form indicating your choice of participation in the program and return using the included pre-addressed envelope. If WPX does not receive this executed letter within 30

days from the date above, WPX will consider that you do not want to participate in the program. Please contact your WPX land representative at 970-285-9377, or myself at 970-263-2792, with any questions you may have. We appreciate your time and cooperation.

Sincerely,

Brandon Danforth
Environmental Specialist, WPX Energy

Baseline Groundwater Quality Monitoring Program Acknowledgment

I _____(print name), acknowledge that I have been contacted by WPX regarding the possible qualification of my well or spring as a Water Source for baseline groundwater sampling and monitoring under COGCC Rule 609 associated with WPX Drill Pad GM 21-12, located in the NE1/4, NW1/4, Section 12, Township 7S, Range 96W, 6th P.M. If I agree to have my well or spring water sampled for water quality parameters, I understand that the resulting data will be submitted to the COGCC and will be part of a public database. I understand that if my well or spring is selected as an Available Water Source, I will be contacted by WPX representatives to schedule sample collection. I understand that the baseline groundwater program involves three separate sampling events over a period of time.

I DO / DO NOT (circle one) want my well or spring to be monitored for baseline groundwater quality in accordance with Rule 609 of the COGCC regulations.

Signature: _____ Date: _____

Print Name: _____

Address: _____

Phone: _____

English

Customer Service

USPS Mobile

Register / Sign In



Search USPS.com or Track Packages

Quick Tools
Track

Find

Ship a Package

Send Mail

Manage Your Mail

Shop

Business Solutions

Find USPS Locations
Buy Stamps
Schedule a Pickup
Calculate Postage
Look up ZIP Code
Hold Mail
Change of Address

USPS Tracking™



Customer Service >

Have questions? We're here to help.

Tracking Number: 70132630000112127819

Expected Delivery Day: Saturday, March 1, 2014

Product & Tracking Information

Postal Product:
First-Class Mail®

Features:
Certified Mail™

Available Actions

Return Receipt Electronic

Email Updates

DATE & TIME	STATUS OF ITEM	LOCATION
March 10, 2014, 12:17 pm	Delivered	GRAND JUNCTION, CO 81506
March 8, 2014, 4:22 pm	Processed at USPS Origin Sort Facility	DENVER, CO 80266
March 7, 2014	Depart USPS Sort Facility	DENVER, CO 80266
March 7, 2014, 2:48 pm	Processed at USPS Origin Sort Facility	DENVER, CO 80266
March 4, 2014, 1:18 pm	Moved, Left no Address	PARACHUTE, CO 81635
March 1, 2014, 8:31 am	Available for Pickup	PARACHUTE, CO 81635
March 1, 2014, 7:53 am	Sorting Complete	PARACHUTE, CO 81635
March 1, 2014, 7:30 am	Arrival at Unit	PARACHUTE, CO 81635
February 28, 2014, 5:18 pm	Dispatched to Sort Facility	GRAND JUNCTION, CO 81501
February 28, 2014, 10:53 am	Acceptance	GRAND JUNCTION, CO 81501

GM 2-12
Access Request

Track Another Package

What's your tracking (or receipt) number?

LEGAL

Privacy Policy >
Terms of Use >
FOIA >
No FEAR Act EEO Data >

ON USPS.COM

Government Services >
Buy Stamps & Shop >
Print a Label with Postage >
Customer Service >
Delivering Solutions to the Last Mile >
Site Index >

U.S. Postal Service™
CERTIFIED MAIL™ RECEIPT
(Domestic Mail Only; No Insurance Coverage Provided)

For delivery information visit our website at www.usps.com

BATTLEMENT MESA CO 81636

Postage	\$	\$1.82
Certified Fee		\$3.30
Return Receipt Fee (Endorsement Required)		\$1.35
Restricted Delivery Fee (Endorsement Required)		\$0.00
Total Postage & Fees	\$	\$6.47

0501

05

Postmark
here
FEB 28 2014

02/28/2014

Sent To

Robert Boruch
Street, Apt. 402
or PO Box No.

City, State, ZIP+4

Battlement Mesa, CO 81636
PS Form 3800, August 2006

See Reverse for Instructions

Western V.
743 Horizon Ct. - Suites 330
Grand Junction, CO 81506



7013 2630 0001 1212 7819



1000



81636

U.S. POSTAGE
PAID
GRAND JUNCTION, CO
81501
FEB 28, 14
AMOUNT

\$6.47
00021981-05

MAR - 1 2014


Robert Boruch
PO Box 6043
Battlement Mesa, CO 81636

NIXIE

816366002-1N

03/06/14

RETURN TO SENDER
UNABLE TO FORWARD
UNABLE TO FORWARD
RETURN TO SENDER

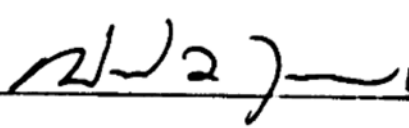


Date: March 11, 2014

Bruce Smith:

The following is in response to your March 11, 2014 request for delivery information on your Certified Mail™ item number 70132630000112127819. The delivery record shows that this item was delivered on March 10, 2014 at 12:17 pm in GRAND JUNCTION, CO 81506. The scanned image of the recipient information is provided below.

Signature of Recipient :

Signature	
Name	William G. Murren

Address of Recipient :

Address	743 Horizon Ct. # 350
---------	-----------------------

Thank you for selecting the Postal Service for your mailing needs.

If you require additional assistance, please contact your local Post Office or postal representative.

Sincerely,
United States Postal Service



February 28, 2014

C&C Energy Capital, LLC
Or Current Occupant
213 Diamond Loop
Parachute, CO 81635

RE: **Baseline Groundwater Monitoring Program**

To Whom It May Concern:

Under Colorado Oil and Gas Conservation Commission (COGCC) Rule 609, all oil and gas operators are required to conduct baseline groundwater sampling and monitoring within one-half mile of a well pad containing new production well(s) or injection well(s). The rule was promulgated to gather baseline water quality data prior to oil and gas development occurring within a particular area and to gather additional water quality data after drilling and completion operations.

WPX Energy Rocky Mountain, LLC (WPX) is planning on constructing Drill Pad GM 21-12 or a new well located in the NE1/4, NW1/4, Section 12, Township 7S, Range 96W, 6th P.M. Our research of state databases indicates that you may own property and/or hold one or more state permits or water right decrees for wells or springs located on property within 0.5 miles of the well pad. These identified wells and/or springs are listed below:

Water Well Permit No. 193647 (Well Status Unknown):

Latitude/Longitude (decimal degrees): 39.451195, -108.063733

These structures may qualify for baseline sampling and monitoring under Rule 609. If you do not have a well or spring on your property, or if you choose not to have your well or spring sampled for baseline water quality under Rule 609, please indicate so in the signature section at the end of this letter.

If you are willing to include your well or spring in the Baseline Groundwater Sampling and Monitoring Program, please complete the attached questionnaire prepared by WPX to evaluate the groundwater source(s). The questionnaire is intended to assist WPX in the assessment of the best potential baseline groundwater monitoring sites. Up to four groundwater sampling sites will be included in the baseline sampling and monitoring program within the one-half mile radius of the well pad. Sampling of these groundwater sites will occur three times; once within 12 months prior to drilling the first well on the pad, once between 6 and 12 months after completion of the last well on the pad, and once between 60 and 72 months after completion of the last well on the pad. Final water quality results of each sample will be provided to the well or spring owner and to COGCC.

Sampling sites may be registered water wells or permitted or adjudicated springs. Final selection of sampling sites may be partially dependent on the results of the attached questionnaire. Completing this questionnaire does not guarantee that your well or spring will be selected for the baseline sampling and monitoring program, and completion of the form is not required for consideration of your well or spring for the program. Completed questionnaires will be confidential except for information that is required to be reported to the state.

If you agree to have your well or spring become a monitoring site for the program, and said well or spring is selected for sampling and monitoring, water quality data results will be provided to you and to COGCC within 3 months of sample collection. Please note that COGCC will make the results public by posting the results on the agency's public database and that by signing below agreeing to have your well sampled, you are also providing WPX permission to provide the data results to COGCC and COGCC's public database.

Please sign and date the attached Acknowledgment form indicating your choice of participation in the program and return using the included pre-addressed envelope. If WPX does not receive this executed letter within 30 days from the date above, WPX will consider that you do not want to participate in the program. Please contact your WPX land representative at 970-285-9377, or myself at 970-263-2792, with any questions you may have. We appreciate your time and cooperation.

Sincerely,

Brandon Danforth
Environmental Specialist, WPX Energy

Baseline Groundwater Quality Monitoring Program Acknowledgment

I Brian Celayeta CTC Energy Corp (print name), acknowledge that I have been contacted by WPX regarding the possible qualification of my well or spring as a Water Source for baseline groundwater sampling and monitoring under COGCC Rule 609 associated with WPX Drill Pad GM 21-12, located in the NE1/4, NW1/4, Section 12, Township 7S, Range 96W, 6th P.M. If I agree to have my well or spring water sampled for water quality parameters, I understand that the resulting data will be submitted to the COGCC and will be part of a public database. I understand that if my well or spring is selected as an Available Water Source, I will be contacted by WPX representatives to schedule sample collection. I understand that the baseline groundwater program involves three separate sampling events over a period of time.

I DO / DO NOT (circle one) want my well or spring to be monitored for baseline groundwater quality in accordance with Rule 609 of the COGCC regulations.

Signature:  Date: 3/5/14

Print Name: Brian Celayeta

Address: 213 Diamond Loop
Parachute, CO 81635

Phone: 970-270-4029

English

Customer Service

USPS Mobile

Register / Sign In



Search USPS.com or Track Packages

Quick Tools
Track

Find

Ship a Package

Send Mail

Manage Your Mail

Shop

Business Solutions

Find USPS Locations
Buy Stamps
Schedule a Pickup
Call USPS Customer Care
Hold Mail
Change of Address

USPS Tracking™



Customer Service >

Have questions? We're here to help.

Tracking Number: 70132630000112127802

Expected Delivery Day: Saturday, March 1, 2014

Product & Tracking Information

Postal Product:
First-Class Mail®

Features:
Certified Mail™

Available Actions

Return Receipt Electronic

Email Updates

DATE & TIME	STATUS OF ITEM	LOCATION
March 3, 2014 , 10:17 am	Delivered	PARACHUTE, CO 81635
March 1, 2014 , 10:28 am	Notice Left (Business Closed)	PARACHUTE, CO 81635
March 1, 2014 , 8:03 am	Out for Delivery	PARACHUTE, CO 81635
March 1, 2014 , 7:53 am	Sorting Complete	PARACHUTE, CO 81635
March 1, 2014 , 7:30 am	Arrival at Unit	PARACHUTE, CO 81635
February 28, 2014 , 5:18 pm	Dispatched to Sort Facility	GRAND JUNCTION, CO 81501
February 28, 2014 , 10:53 am	Acceptance	GRAND JUNCTION, CO 81501

Track Another Package

What's your tracking (or receipt) number?

LEGAL

Privacy Policy >
Terms of Use >
FOIA >
No FEAR Act EEO Data >

ON USPS.COM

Government Services >
Buy Stamps & Shop >
Print a Label with Postage >
Customer Service >
Delivering Solutions to the Last Mile >
Site Index >



Copyright© 2014 USPS. All Rights Reserved.

U.S. Postal Service™
CERTIFIED MAIL™ RECEIPT
(Domestic Mail Only; No Insurance Coverage Provided)

For delivery information visit our website at www.usps.com

PARACHUTE CO 81635

Postage	\$	\$1.82
Certified Fee		\$3.30
Return Receipt Fee (Endorsement Required)		\$1.35
Restricted Delivery Fee (Endorsement Required)		\$0.00
Total Postage & Fees	\$	\$6.47

0501

05

Postmark
Here

FEB 28 2014

02/28/2014


Sent To CFC Energy Capital, LLC or Current Occupant
 Street, Apt. No. or PO Box No. 213 Diamond Loop
 City, State ZIP+4 Parachute, CO 81635
 PS Form 3800, August 2006 See Reverse for Instructions

Date: March 10, 2014


Bruce Smith:

The following is in response to your March 10, 2014 request for delivery information on your Certified Mail™ item number 70132630000112127802. The delivery record shows that this item was delivered on March 3, 2014 at 10:17 am in PARACHUTE, CO 81635. The scanned image of the recipient information is provided below.

Signature of Recipient :

re	
d	Korine Legg-Elenn

Address of Recipient :

ry ss	713 
----------	--

Thank you for selecting the Postal Service for your mailing needs.

If you require additional assistance, please contact your local Post Office or postal representative.

Sincerely,
United States Postal Service



February 28, 2014

Exxon Mobil Corporation
C/O Exxon CO USA
PO Box 53
Houston, TX 77001

RE: **Baseline Groundwater Monitoring Program**

To Whom It May Concern:

Under Colorado Oil and Gas Conservation Commission (COGCC) Rule 609, all oil and gas operators are required to conduct baseline groundwater sampling and monitoring within one-half mile of a well pad containing new production well(s) or injection well(s). The rule was promulgated to gather baseline water quality data prior to oil and gas development occurring within a particular area and to gather additional water quality data after drilling and completion operations.

WPX Energy Rocky Mountain, LLC (WPX) is planning on constructing Drill Pad GM 21-12 or a new well located in the NE1/4, NW1/4, Section 12, Township 7S, Range 96W, 6th P.M. Our research of state databases indicates that you may own property and/or hold one or more state permits or water right decrees for wells or springs located on property within 0.5 miles of the well pad. These identified wells and/or springs are listed below:

Water Well Permit No. 47732: Latitude/Longitude (decimal degrees): 39.457733, -108.065605

These structures may qualify for baseline sampling and monitoring under Rule 609. If you do not have a well or spring on your property, or if you choose not to have your well or spring sampled for baseline water quality under Rule 609, please indicate so in the signature section at the end of this letter.

If you are willing to include your well or spring in the Baseline Groundwater Sampling and Monitoring Program, please complete the attached questionnaire prepared by WPX to evaluate the groundwater source(s). The questionnaire is intended to assist WPX in the assessment of the best potential baseline groundwater monitoring sites. Up to four groundwater sampling sites will be included in the baseline sampling and monitoring program within the one-half mile radius of the well pad. Sampling of these groundwater sites will occur three times; once within 12 months prior to drilling the first well on the pad, once between 6 and 12 months after completion of the last well on the pad, and once between 60 and 72 months after completion of the last well on the pad. Final water quality results of each sample will be provided to the well or spring owner and to COGCC.

Sampling sites may be registered water wells or permitted or adjudicated springs. Final selection of sampling sites may be partially dependent on the results of the attached questionnaire. Completing this questionnaire does not guarantee that your well or spring will be selected for the baseline sampling and monitoring program, and completion of the form is not required for consideration of your well or spring for the program. Completed questionnaires will be confidential except for information that is required to be reported to the state.

If you agree to have your well or spring become a monitoring site for the program, and said well or spring is selected for sampling and monitoring, water quality data results will be provided to you and to COGCC within 3 months of sample collection. Please note that COGCC will make the results public by posting the results on the agency's public database and that by signing below agreeing to have your well sampled, you are also providing WPX permission to provide the data results to COGCC and COGCC's public database.

Please sign and date the attached Acknowledgment form indicating your choice of participation in the program and return using the included pre-addressed envelope. If WPX does not receive this executed letter within 30

days from the date above, WPX will consider that you do not want to participate in the program. Please contact your WPX land representative at 970-285-9377, or myself at 970-263-2792, with any questions you may have. We appreciate your time and cooperation.

Sincerely,

Brandon Danforth
Environmental Specialist, WPX Energy

Baseline Groundwater Quality Monitoring Program Acknowledgment

I _____(print name), acknowledge that I have been contacted by WPX regarding the possible qualification of my well or spring as a Water Source for baseline groundwater sampling and monitoring under COGCC Rule 609 associated with WPX Drill Pad GM 21-12, located in the NE1/4, NW1/4, Section 12, Township 7S, Range 96W, 6th P.M. If I agree to have my well or spring water sampled for water quality parameters, I understand that the resulting data will be submitted to the COGCC and will be part of a public database. I understand that if my well or spring is selected as an Available Water Source, I will be contacted by WPX representatives to schedule sample collection. I understand that the baseline groundwater program involves three separate sampling events over a period of time.

I DO / DO NOT (circle one) want my well or spring to be monitored for baseline groundwater quality in accordance with Rule 609 of the COGCC regulations.

Signature: _____ Date: _____

Print Name: _____

Address: _____

Phone: _____



Search USPS.com or Track Packages

Home Page

Send a Package

Send Mail

Makeup Your Mind

Shop

Business Solutions

USPS Tracking™



Customer Service ›

Have questions? We're here to help.

Tracking Number: 70132630000112127796

Expected Delivery Day: Monday, March 3, 2014

Product & Tracking Information

Postal Product:
First-Class Mail®Features:
Certified Mail™

Return Receipt Electronic

DATE & TIME

STATUS OF ITEM

LOCATION

March 4, 2014 , 5:16 am

Delivered

HOUSTON, TX 77210

Your item was delivered at 5:16 am (March 4, 2014) in Houston, TX 77210

March 3, 2014 , 4:14 pm

Arrival at Unit

HOUSTON, TX 77201

March 3, 2014 , 5:43 am

Processed through
USPS Sort Facility

HOUSTON, TX 77201

March 3, 2014 , 3:57 am

Depart USPS Sort
Facility

HOUSTON, TX 77201

March 2, 2014 , 3:21 pm

Processed through
USPS Sort Facility

NORTH HOUSTON, TX 77315

February 28, 2014 , 5:18
pm

Depart Post Office

GRAND
JUNCTION, CO 81501February 28, 2014 , 10:54
am

Acceptance

GRAND
JUNCTION, CO 81501

Gm 2112
Access Request

Track Another Package

What's your tracking (or receipt) number?

Track It

LEGAL

Privacy Policy ›

Terms of Use ›

FOIA ›

No FEAR Act EEO Data ›

ON USPS.COM

Government Services ›

Buy Stamps & Shop ›

Print a Label with Postage ›

Customer Service ›

Delivering Solutions to the Last Mile ›

Site Index ›

ON ABO

About Us

New Site

USPS Se

Farms &

Careers

U.S. Postal Service™

CERTIFIED MAIL™ RECEIPT

(Domestic Mail Only; No Insurance Coverage Provided)

For delivery information visit our website at www.usps.com

HOUSTON, TX 77001

OFFICIAL USE

Postage	\$	\$1.82	0501
Certified Fee		\$3.30	05
Return Receipt Fee (Endorsement Required)		\$1.35	
Restricted Delivery Fee (Endorsement Required)		\$0.00	
Total Postage & Fees	\$	\$6.47	02/28/2014

Postmark
Here
FEB 28 2014

Sent To
Exxon Mobil Corp. C/O Exxon CO USA
Street, Apt. No.
or PO Box
70 Box 53
City, State, ZIP+4
Houston TX, 77001

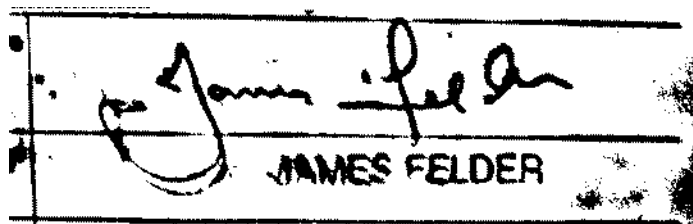
PS Form 3800, August 2006 See Reverse for Instructions

Date: May 28, 2014

Bruce Smith:

The following is in response to your May 28, 2014 request for delivery information on your Certified Mail™ item number 70132630000112127796. The delivery record shows that this item was delivered on March 4, 2014 at 5:16 am in HOUSTON, TX 77210. The scanned image of the recipient information is provided below.

Signature of Recipient :



A scanned image of a signature box. It contains a handwritten signature in cursive that appears to read "James Felder". Below the signature, the name "JAMES FELDER" is printed in a bold, sans-serif font.

Address of Recipient :



A scanned image of an address box. It is mostly blank, with some dark, indistinct markings that could be remnants of an address or just noise from the scanning process.

Thank you for selecting the Postal Service for your mailing needs.

If you require additional assistance, please contact your local Post Office or postal representative.

Sincerely,
United States Postal Service



February 28, 2014

Fire Trucks Northwest, Inc.
C/O Joe Feely
0808 CR 215
Parachute, CO 81635

RE: **Baseline Groundwater Monitoring Program**

To Whom It May Concern:

Under Colorado Oil and Gas Conservation Commission (COGCC) Rule 609, all oil and gas operators are required to conduct baseline groundwater sampling and monitoring within one-half mile of a well pad containing new production well(s) or injection well(s). The rule was promulgated to gather baseline water quality data prior to oil and gas development occurring within a particular area and to gather additional water quality data after drilling and completion operations.

WPX Energy Rocky Mountain, LLC (WPX) is planning on constructing Drill Pad GM 21-12 or a new well located in the NE1/4, NW1/4, Section 12, Township 7S, Range 96W, 6th P.M. Our research of state databases indicates that you may own property and/or hold one or more state permits or water right decrees for wells or springs located on property within 0.5 miles of the well pad. These identified wells and/or springs are listed below:

Water Well Permit No. 61754-F (Well Status Unknown):

Latitude/Longitude (decimal degrees): 39.460006, -108.063646

These structures may qualify for baseline sampling and monitoring under Rule 609. If you do not have a well or spring on your property, or if you choose not to have your well or spring sampled for baseline water quality under Rule 609, please indicate so in the signature section at the end of this letter.

If you are willing to include your well or spring in the Baseline Groundwater Sampling and Monitoring Program, please complete the attached questionnaire prepared by WPX to evaluate the groundwater source(s). The questionnaire is intended to assist WPX in the assessment of the best potential baseline groundwater monitoring sites. Up to four groundwater sampling sites will be included in the baseline sampling and monitoring program within the one-half mile radius of the well pad. Sampling of these groundwater sites will occur three times; once within 12 months prior to drilling the first well on the pad, once between 6 and 12 months after completion of the last well on the pad, and once between 60 and 72 months after completion of the last well on the pad. Final water quality results of each sample will be provided to the well or spring owner and to COGCC.

Sampling sites may be registered water wells or permitted or adjudicated springs. Final selection of sampling sites may be partially dependent on the results of the attached questionnaire. Completing this questionnaire does not guarantee that your well or spring will be selected for the baseline sampling and monitoring program, and completion of the form is not required for consideration of your well or spring for the program. Completed questionnaires will be confidential except for information that is required to be reported to the state.

If you agree to have your well or spring become a monitoring site for the program, and said well or spring is selected for sampling and monitoring, water quality data results will be provided to you and to COGCC within 3 months of sample collection. Please note that COGCC will make the results public by posting the results on the agency's public database and that by signing below agreeing to have your well sampled, you are also providing WPX permission to provide the data results to COGCC and COGCC's public database.

Please sign and date the attached Acknowledgment form indicating your choice of participation in the program and return using the included pre-addressed envelope. If WPX does not receive this executed letter within 30 days from the date above, WPX will consider that you do not want to participate in the program. Please contact your WPX land representative at 970-285-9377, or myself at 970-263-2792, with any questions you may have. We appreciate your time and cooperation.

Sincerely,

Brandon Danforth
Environmental Specialist, WPX Energy

Baseline Groundwater Quality Monitoring Program Acknowledgment

I _____(print name), acknowledge that I have been contacted by WPX regarding the possible qualification of my well or spring as a Water Source for baseline groundwater sampling and monitoring under COGCC Rule 609 associated with WPX Drill Pad GM 21-12, located in the NE1/4, NW1/4, Section 12, Township 7S, Range 96W, 6th P.M. If I agree to have my well or spring water sampled for water quality parameters, I understand that the resulting data will be submitted to the COGCC and will be part of a public database. I understand that if my well or spring is selected as an Available Water Source, I will be contacted by WPX representatives to schedule sample collection. I understand that the baseline groundwater program involves three separate sampling events over a period of time.

I DO / DO NOT (circle one) want my well or spring to be monitored for baseline groundwater quality in accordance with Rule 609 of the COGCC regulations.

Signature: _____ Date: _____

Print Name: _____

Address: _____

Phone: _____



Search USPS.com or Track Packages

Quick Tools

Ship a Package

Send Mail

Manage Your Mail

Shop

Business Mailboxes

USPS Tracking™



Customer Service >

Have questions? We're here to help.

Tracking Number: 70132630000112127864

Expected Delivery Day: Saturday, March 1, 2014

Product & Tracking Information

Postal Product:
First-Class Mail®Features:
Certified Mail™

Return Receipt Electronic

DATE & TIME	STATUS OF ITEM	LOCATION
March 3, 2014, 10:12 am	Delivered	PARACHUTE, CO 81635
Your item was delivered at 10:12 am on March 3, 2014 in Parachute, CO 81635.		
March 1, 2014, 9:19 am	Business Closed	PARACHUTE, CO 81635
March 1, 2014, 8:03 am	Out for Delivery	PARACHUTE, CO 81635
March 1, 2014, 7:53 am	Sorting Complete	PARACHUTE, CO 81635
March 1, 2014, 7:30 am	Arrival at Unit	PARACHUTE, CO 81635
February 28, 2014, 5:18 pm	Depart Post Office	GRAND JUNCTION, CO 81501
February 28, 2014, 10:50 am	Acceptance	GRAND JUNCTION, CO 81501

gm 21-12
Access Request

Track Another Package

What's your tracking (or receipt) number?

LEGAL

Privacy Policy >

Terms of Use >

FOIA >

No FEAR Act EEO Data >

ON USPS.COM

Government Services >

Buy Stamps & Shop >

Print a Label with Postage >

Customer Service >

Delivering Solutions to the Last Mile >

Site Index >



Track It

ON A

About

New:

USPS

Form

Care

U.S. Postal Service™

CERTIFIED MAIL™ RECEIPT

(Domestic Mail Only; No Insurance Coverage Provided)

For delivery information visit our website at www.usps.com

PARACHUTE CO 81635

Postage	\$ 1.82	0501
Certified Fee	\$ 3.30	05
Return Receipt Fee (Endorsement Required)	\$ 1.35	
Restricted Delivery Fee (Endorsement Required)	\$ 0.00	
Total Postage & Fees	\$ 6.47	



Sent To: Fire Trucks Northwest, Inc. Joe Feely
 Street, Apt. No.: 0808 CR 215
 or PO Box No.:
 City, State, ZIP+4: Parachute, CO 81635


PS Form 3800, August 2006 See Reverse for Instructions

Date: May 28, 2014

Bruce Smith:

The following is in response to your May 28, 2014 request for delivery information on your Certified Mail™ item number 70132630000112127864. The delivery record shows that this item was delivered on March 3, 2014 at 10:12 am in PARACHUTE, CO 81635. The scanned image of the recipient information is provided below.

Signature of Recipient :

Delivery Section	
✓	
✓	Lindsey Latham

Address of Recipient :

✓	808 CR 215
---	------------

Thank you for selecting the Postal Service for your mailing needs.

If you require additional assistance, please contact your local Post Office or postal representative.

Sincerely,
United States Postal Service



February 28, 2014

Sidney & Ruth Lindauer Family Trust
PO Box 626
Parachute, CO 81635

RE: **Baseline Groundwater Monitoring Program**

To Whom It May Concern:

Under Colorado Oil and Gas Conservation Commission (COGCC) Rule 609, all oil and gas operators are required to conduct baseline groundwater sampling and monitoring within one-half mile of a well pad containing new production well(s) or injection well(s). The rule was promulgated to gather baseline water quality data prior to oil and gas development occurring within a particular area and to gather additional water quality data after drilling and completion operations.

WPX Energy Rocky Mountain, LLC (WPX) is planning on constructing Drill Pad GM 21-12 or a new well located in the NE1/4, NW1/4, Section 12, Township 7S, Range 96W, 6th P.M. Our research of state databases indicates that you may own property and/or hold one or more state permits or water right decrees for wells or springs located on property within 0.5 miles of the well pad. These identified wells and/or springs are listed below:

Water Well Permit No. 47306: Latitude/Longitude (decimal degrees): 39.460107, -108.067530

These structures may qualify for baseline sampling and monitoring under Rule 609. If you do not have a well or spring on your property, or if you choose not to have your well or spring sampled for baseline water quality under Rule 609, please indicate so in the signature section at the end of this letter.

If you are willing to include your well or spring in the Baseline Groundwater Sampling and Monitoring Program, please complete the attached questionnaire prepared by WPX to evaluate the groundwater source(s). The questionnaire is intended to assist WPX in the assessment of the best potential baseline groundwater monitoring sites. Up to four groundwater sampling sites will be included in the baseline sampling and monitoring program within the one-half mile radius of the well pad. Sampling of these groundwater sites will occur three times; once within 12 months prior to drilling the first well on the pad, once between 6 and 12 months after completion of the last well on the pad, and once between 60 and 72 months after completion of the last well on the pad. Final water quality results of each sample will be provided to the well or spring owner and to COGCC.

Sampling sites may be registered water wells or permitted or adjudicated springs. Final selection of sampling sites may be partially dependent on the results of the attached questionnaire. Completing this questionnaire does not guarantee that your well or spring will be selected for the baseline sampling and monitoring program, and completion of the form is not required for consideration of your well or spring for the program. Completed questionnaires will be confidential except for information that is required to be reported to the state.

If you agree to have your well or spring become a monitoring site for the program, and said well or spring is selected for sampling and monitoring, water quality data results will be provided to you and to COGCC within 3 months of sample collection. Please note that COGCC will make the results public by posting the results on the agency's public database and that by signing below agreeing to have your well sampled, you are also providing WPX permission to provide the data results to COGCC and COGCC's public database.

Please sign and date the attached Acknowledgment form indicating your choice of participation in the program and return using the included pre-addressed envelope. If WPX does not receive this executed letter within 30 days from the date above, WPX will consider that you do not want to participate in the program. Please contact

your WPX land representative at 970-285-9377, or myself at 970-263-2792, with any questions you may have.
We appreciate your time and cooperation.

Sincerely,

Brandon Danforth
Environmental Specialist, WPX Energy

Baseline Groundwater Quality Monitoring Program Acknowledgment

I _____(print name), acknowledge that I have been contacted by WPX regarding the possible qualification of my well or spring as a Water Source for baseline groundwater sampling and monitoring under COGCC Rule 609 associated with WPX Drill Pad GM 21-12, located in the NE1/4, NW1/4, Section 12, Township 7S, Range 96W, 6th P.M. If I agree to have my well or spring water sampled for water quality parameters, I understand that the resulting data will be submitted to the COGCC and will be part of a public database. I understand that if my well or spring is selected as an Available Water Source, I will be contacted by WPX representatives to schedule sample collection. I understand that the baseline groundwater program involves three separate sampling events over a period of time.

I DO / DO NOT (circle one) want my well or spring to be monitored for baseline groundwater quality in accordance with Rule 609 of the COGCC regulations.

Signature: _____ Date: _____

Print Name: _____

Address: _____

Phone: _____



Search USPS.com or Track Packages

Quick Tools

Ship a Package

Send Mail

Manage Your Mail

Shop

Business Solutions

USPS Tracking™



Customer Service ›

Have questions? We're here to help.

Tracking Number: 70132630000112127857

Expected Delivery Day: Saturday, March 1, 2014

Product & Tracking Information

Postal Product:
First-Class Mail®Features:
Certified Mail™

Return Receipt Electronic

DATE & TIME	STATUS OF ITEM	LOCATION
March 4, 2014, 9:52 am	Delivered	PARACHUTE, CO 81635
March 1, 2014, 8:31 am	Available for Pickup	PARACHUTE, CO 81635
March 1, 2014, 7:53 am	Sorting Complete	PARACHUTE, CO 81635
March 1, 2014, 7:30 am	Arrival at Unit	PARACHUTE, CO 81635
February 28, 2014, 5:18 pm	Depart Post Office	GRAND JUNCTION, CO 81501
February 28, 2014, 10:50 am	Acceptance	GRAND JUNCTION, CO 81501

GM 21-12
Access Request

Track Another Package

What's your tracking (or receipt) number?

LEGAL

Privacy Policy ›
Terms of Use ›
FOIA ›
No FEAR Act EEO Data ›

ON USPS.COM

Government Services ›
Buy Stamps & Shop ›
Print a Label with Postage ›
Customer Service ›
Delivering Solutions to the Last Mile ›
Site Index ›



U.S. Postal Service™ CERTIFIED MAIL™ RECEIPT (Domestic Mail Only; No Insurance Coverage Provided)

For delivery information visit our website at www.usps.com

PARACHUTE CO 81635

OFFICIAL USE

Postage	\$ 1.82
Certified Fee	\$ 3.30
Return Receipt Fee (Endorsement Required)	\$ 1.35
Restricted Delivery Fee (Endorsement Required)	\$ 0.00
Total Postage & Fees	\$ 6.47

0501

05

Postmark

FEB 28 2014

02/28/2014

Sent To: Sindrey + Ruth Lindau Family Trust
Street, Apt. No., or PO Box No.: PO Box 626
City, State, ZIP+4: Parachute, CO 81635

PS Form 3800, August 2006


See Reverse for Instructions

Date: May 28, 2014

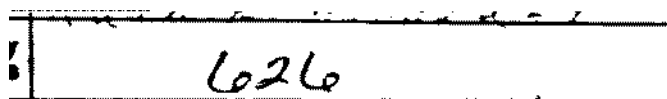
Bruce Smith:

The following is in response to your May 28, 2014 request for delivery information on your Certified Mail™ item number 70132630000112127857. The delivery record shows that this item was delivered on March 4, 2014 at 9:52 am in PARACHUTE, CO 81635. The scanned image of the recipient information is provided below.

Signature of Recipient :

The image shows a scanned signature of Ruth L. Lindauer on a three-line form. The signature is written in cursive and matches the printed name "Ruth L. Lindauer" on the bottom line.

Address of Recipient :

The image shows a scanned address on a three-line form. The number "626" is handwritten on the bottom line.

Thank you for selecting the Postal Service for your mailing needs.

If you require additional assistance, please contact your local Post Office or postal representative.

Sincerely,
United States Postal Service



February 28, 2014

Bessie Lindauer
PO Box 35
Parachute, CO 81635

RE: **Baseline Groundwater Monitoring Program**

Dear Ms. Lindauer:

Under Colorado Oil and Gas Conservation Commission (COGCC) Rule 609, all oil and gas operators are required to conduct baseline groundwater sampling and monitoring within one-half mile of a well pad containing new production well(s) or injection well(s). The rule was promulgated to gather baseline water quality data prior to oil and gas development occurring within a particular area and to gather additional water quality data after drilling and completion operations.

WPX Energy Rocky Mountain, LLC (WPX) is planning on constructing Drill Pad GM 21-12 or a new well located in the NE1/4, NW1/4, Section 12, Township 7S, Range 96W, 6th P.M. Our research of state databases indicates that you may own property and/or hold one or more state permits or water right decrees for wells or springs located on property within 0.5 miles of the well pad. These identified wells and/or springs are listed below:

Water Well Permit No. 47731: Latitude/Longitude (decimal degrees): 39.458987, -108.067141

Water Well Permit No. 47732: Latitude/Longitude (decimal degrees): 39.457733, -108.065605

Water Well Permit No. 133070 (Well Status Unknown):
Latitude/Longitude (decimal degrees): 39.457361, -108.066630

These structures may qualify for baseline sampling and monitoring under Rule 609. If you do not have a well or spring on your property, or if you choose not to have your well or spring sampled for baseline water quality under Rule 609, please indicate so in the signature section at the end of this letter.

If you are willing to include your well or spring in the Baseline Groundwater Sampling and Monitoring Program, please complete the attached questionnaire prepared by WPX to evaluate the groundwater source(s). The questionnaire is intended to assist WPX in the assessment of the best potential baseline groundwater monitoring sites. Up to four groundwater sampling sites will be included in the baseline sampling and monitoring program within the one-half mile radius of the well pad. Sampling of these groundwater sites will occur three times; once within 12 months prior to drilling the first well on the pad, once between 6 and 12 months after completion of the last well on the pad, and once between 60 and 72 months after completion of the last well on the pad. Final water quality results of each sample will be provided to the well or spring owner and to COGCC.

Sampling sites may be registered water wells or permitted or adjudicated springs. Final selection of sampling sites may be partially dependent on the results of the attached questionnaire. Completing this questionnaire does not guarantee that your well or spring will be selected for the baseline sampling and monitoring program, and completion of the form is not required for consideration of your well or spring for the program. Completed questionnaires will be confidential except for information that is required to be reported to the state.

If you agree to have your well or spring become a monitoring site for the program, and said well or spring is selected for sampling and monitoring, water quality data results will be provided to you and to COGCC within 3 months of sample collection. Please note that COGCC will make the results public by posting the results on

the agency's public database and that by signing below agreeing to have your well sampled, you are also providing WPX permission to provide the data results to COGCC and COGCC's public database.

Please sign and date the attached Acknowledgment form indicating your choice of participation in the program and return using the included pre-addressed envelope. If WPX does not receive this executed letter within 30 days from the date above, WPX will consider that you do not want to participate in the program. Please contact your WPX land representative at 970-285-9377, or myself at 970-263-2792, with any questions you may have. We appreciate your time and cooperation.

Sincerely,

Brandon Danforth
Environmental Specialist, WPX Energy

Baseline Groundwater Quality Monitoring Program Acknowledgment

I _____(print name), acknowledge that I have been contacted by WPX regarding the possible qualification of my well or spring as a Water Source for baseline groundwater sampling and monitoring under COGCC Rule 609 associated with WPX Drill Pad GM 21-12, located in the NE1/4, NW1/4, Section 12, Township 7S, Range 96W, 6th P.M. If I agree to have my well or spring water sampled for water quality parameters, I understand that the resulting data will be submitted to the COGCC and will be part of a public database. I understand that if my well or spring is selected as an Available Water Source, I will be contacted by WPX representatives to schedule sample collection. I understand that the baseline groundwater program involves three separate sampling events over a period of time.

I DO / DO NOT (circle one) want my well or spring to be monitored for baseline groundwater quality in accordance with Rule 609 of the COGCC regulations.

Signature: _____ Date: _____

Print Name: _____

Address: _____

Phone: _____

English

Customer Service

USPS Mobile

Register / Sign In



Search USPS.com or Track Packages

Quick Tools
Track

Find

Ship a Package

Send Mail

Manage Your Mail

Shop

Business Solutions

Find USPS Locations
Buy Stamps
Schedule a Pickup
Calculate Postage
Look for Mail Com
Hold Mail
Change of Address

USPS Tracking™



Customer Service >

Have questions? We're here to help.

Tracking Number: 70132630000112127833

Expected Delivery Day: Saturday, March 1, 2014

Product & Tracking Information

Postal Product:
First-Class Mail®Features:
Certified Mail™

Return Receipt Electronic

Email Updates

DATE & TIME	STATUS OF ITEM	LOCATION
March 6, 2014, 10:56 am	Delivered	GRAND JUNCTION, CO 81506
March 5, 2014, 5:07 pm	Processed at USPS Origin Sort Facility	DENVER, CO 80266
March 4, 2014	Depart USPS Sort Facility	DENVER, CO 80266
March 4, 2014, 10:19 pm	Processed at USPS Origin Sort Facility	DENVER, CO 80266
March 1, 2014, 8:35 am	Moved, Left no Address	PARACHUTE, CO 81635
March 1, 2014, 7:53 am	Sorting Complete	PARACHUTE, CO 81635
March 1, 2014, 7:30 am	Arrival at Unit	PARACHUTE, CO 81635
February 28, 2014, 5:18 pm	Dispatched to Sort Facility	GRAND JUNCTION, CO 81501
February 28, 2014, 10:52 am	Acceptance	GRAND JUNCTION, CO 81501

GM 21-12
Access Request

Track Another Package

What's your tracking (or receipt) number?

LEGAL

Privacy Policy >
Terms of Use >
FOIA >
No FEAR Act EEO Data >

ON USPS.COM

Government Services >
Buy Stamps & Shop >
Print a Label with Postage >
Customer Service >
Delivering Solutions to the Last Mile >
Site Index >



Copyright© 2014 USPS. All Rights Reserved.

U.S. Postal Service™ CERTIFIED MAIL™ RECEIPT (Domestic Mail Only; No Insurance Coverage Provided)		
For delivery information visit our website at www.usps.com		
PARACHUTE CO 81635		
OFFICIAL USE		
Postage	\$ 1.82	0501
Certified Fee	\$ 3.30	05
Return Receipt Fee (Endorsement Required)	\$ 1.35	
Restricted Delivery Fee (Endorsement Required)	\$ 0.00	
Total Postage & Fees	\$ 6.47	
Sent To: <u>Bessie Lindauer</u> Street, Apt. No., or PO Box No.: <u>PO Box 35</u> City, State, ZIP+4: <u>Parachute, CO 81635</u>		
PS Form 3800, August 2006		See Reverse for Instructions



2013 2630 0001 1212 7833

Western Water & Land, Inc.
743 Horizon Ct. - Suites 330
Grand Junction, CO 81506



7013 2630 0001 1212 7833



MAR - 1 2014

FLK
Bessie Lindauer
PO Box 35
Parachute, CO 81635

03/04/14

816356007-1N

NIXIE

RETURN TO SENDER
ATTEMPTED - NOT KNOWN
UNABLE TO FORWARD
RETURN TO SENDER

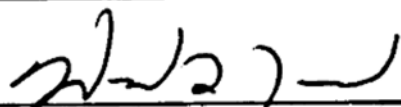


Date: March 10, 2014

Bruce Smith:

The following is in response to your March 10, 2014 request for delivery information on your Certified Mail™ item number 70132630000112127833. The delivery record shows that this item was delivered on March 6, 2014 at 10:56 am in GRAND JUNCTION, CO 81506. The scanned image of the recipient information is provided below.

Signature of Recipient :

Delivery Section	
Signature	
Name	William G. Murrell

Address of Recipient :

Address	743 Horizon Ct. # 330
---------	-----------------------

Thank you for selecting the Postal Service for your mailing needs.

If you require additional assistance, please contact your local Post Office or postal representative.

Sincerely,
United States Postal Service



February 28, 2014

Red Point, LLC
Or Current Occupant
808 CR 215
Parachute, CO 81635

RE: **Baseline Groundwater Monitoring Program**

To Whom It May Concern:

Under Colorado Oil and Gas Conservation Commission (COGCC) Rule 609, all oil and gas operators are required to conduct baseline groundwater sampling and monitoring within one-half mile of a well pad containing new production well(s) or injection well(s). The rule was promulgated to gather baseline water quality data prior to oil and gas development occurring within a particular area and to gather additional water quality data after drilling and completion operations.

WPX Energy Rocky Mountain, LLC (WPX) is planning on constructing Drill Pad GM 21-12 or a new well located in the NE1/4, NW1/4, Section 12, Township 7S, Range 96W, 6th P.M. Our research of state databases indicates that you may own property and/or hold one or more state permits or water right decrees for wells or springs located on property within 0.5 miles of the well pad. These identified wells and/or springs are listed below:

Water Well Permit No. 61754-F (Well Status Unknown):

Latitude/Longitude (decimal degrees): 39.460006, -108.063646

These structures may qualify for baseline sampling and monitoring under Rule 609. If you do not have a well or spring on your property, or if you choose not to have your well or spring sampled for baseline water quality under Rule 609, please indicate so in the signature section at the end of this letter.

If you are willing to include your well or spring in the Baseline Groundwater Sampling and Monitoring Program, please complete the attached questionnaire prepared by WPX to evaluate the groundwater source(s). The questionnaire is intended to assist WPX in the assessment of the best potential baseline groundwater monitoring sites. Up to four groundwater sampling sites will be included in the baseline sampling and monitoring program within the one-half mile radius of the well pad. Sampling of these groundwater sites will occur three times; once within 12 months prior to drilling the first well on the pad, once between 6 and 12 months after completion of the last well on the pad, and once between 60 and 72 months after completion of the last well on the pad. Final water quality results of each sample will be provided to the well or spring owner and to COGCC.

Sampling sites may be registered water wells or permitted or adjudicated springs. Final selection of sampling sites may be partially dependent on the results of the attached questionnaire. Completing this questionnaire does not guarantee that your well or spring will be selected for the baseline sampling and monitoring program, and completion of the form is not required for consideration of your well or spring for the program. Completed questionnaires will be confidential except for information that is required to be reported to the state.

If you agree to have your well or spring become a monitoring site for the program, and said well or spring is selected for sampling and monitoring, water quality data results will be provided to you and to COGCC within 3 months of sample collection. Please note that COGCC will make the results public by posting the results on the agency's public database and that by signing below agreeing to have your well sampled, you are also providing WPX permission to provide the data results to COGCC and COGCC's public database.

Please sign and date the attached Acknowledgment form indicating your choice of participation in the program and return using the included pre-addressed envelope. If WPX does not receive this executed letter within 30 days from the date above, WPX will consider that you do not want to participate in the program. Please contact your WPX land representative at 970-285-9377, or myself at 970-263-2792, with any questions you may have. We appreciate your time and cooperation.

Sincerely,

Brandon Danforth
Environmental Specialist, WPX Energy

Baseline Groundwater Quality Monitoring Program Acknowledgment

I Ralph G. Snow Redmont (print name), acknowledge that I have been contacted by WPX regarding the possible qualification of my well or spring as a Water Source for baseline groundwater sampling and monitoring under COGCC Rule 609 associated with WPX Drill Pad GM 21-12, located in the NE1/4, NW1/4, Section 12, Township 7S, Range 96W, 6th P.M. If I agree to have my well or spring water sampled for water quality parameters, I understand that the resulting data will be submitted to the COGCC and will be part of a public database. I understand that if my well or spring is selected as an Available Water Source, I will be contacted by WPX representatives to schedule sample collection. I understand that the baseline groundwater program involves three separate sampling events over a period of time.

I **DO** / **DO NOT** (circle one) want my well or spring to be monitored for baseline groundwater quality in accordance with Rule 609 of the COGCC regulations.

Signature: Ralph G. Snow Date: 3-5-2014

Print Name: Ralph G. Snow

Address: 808 CR 21.5
Parachute Colo 81633

Phone: 970-261-3342

English

Customer Service

USPS Mobile

Register / Sign In



Search USPS.com or Track Packages

Quick Tools
Track

Find

Ship a Package

Send Mail

Manage Your Mail

Shop

Business Solutions

Find USPS Locations
Buy Stamps
Schedule a Pickup
Calculate Postage
Look up ZIP Code
Hold Mail
Change of Address

USPS Tracking™



Customer Service >

Have questions? We're here to help.

Tracking Number: 70132630000112127871

Expected Delivery Day: Saturday, March 1, 2014

Product & Tracking Information

Postal Product:
First-Class Mail®

Features:
Certified Mail™

DATE & TIME	STATUS OF ITEM	LOCATION
March 3, 2014 , 10:12 am	Delivered	PARACHUTE, CO 81635
March 1, 2014 , 9:19 am	Notice Left (Business Closed)	PARACHUTE, CO 81635
March 1, 2014 , 8:03 am	Out for Delivery	PARACHUTE, CO 81635
March 1, 2014 , 7:53 am	Sorting Complete	PARACHUTE, CO 81635
March 1, 2014 , 7:30 am	Arrival at Unit	PARACHUTE, CO 81635
February 28, 2014 , 5:18 pm	Dispatched to Sort Facility	GRAND JUNCTION, CO 81501
February 28, 2014 , 10:49 am	Acceptance	GRAND JUNCTION, CO 81501

Available Actions

Return Receipt Electronic

Email Updates

GM 21-12
Access Request

Track Another Package

What's your tracking (or receipt) number?

LEGAL

Privacy Policy >
Terms of Use >
FOIA >
No FEAR Act EEO Data >

ON USPS.COM

Government Services >
Buy Stamps & Shop >
Print a Label with Postage >
Customer Service >
Delivering Solutions to the Last Mile >
Site Index >



Copyright© 2014 USPS. All Rights Reserved.

U.S. Postal Service™
CERTIFIED MAIL™ RECEIPT
(Domestic Mail Only; No Insurance Coverage Provided)

For delivery information visit our website at www.usps.com

OFFICIAL USE

Postage	\$ 1.82	0501
Certified Fee	\$ 3.30	05
Return Receipt Fee (Endorsement Required)	\$ 1.35	
Restricted Delivery Fee (Endorsement Required)	\$ 0.00	
Total Postage & Fees	\$ 6.47	

Postmark Here
FEB 28 2014

Sent To: Red Point, LLC or Current Occupant
Street, Apt. No. or PO Box No.: 808 CR 215
City, State, ZIP+4: Parachute, CO 81635

PS Form 3800, August 2006 See Reverse for Instructions


7013 2630 0001 1212 7871

Date: March 10, 2014

Bruce Smith:

The following is in response to your March 10, 2014 request for delivery information on your Certified Mail™ item number 70132630000112127871. The delivery record shows that this item was delivered on March 3, 2014 at 10:12 am in PARACHUTE, CO 81635. The scanned image of the recipient information is provided below.

Signature of Recipient :

Delivery Section	
•	
•	Lindsey Latham

Address of Recipient :

•	808 CK 215
---	------------

Thank you for selecting the Postal Service for your mailing needs.

If you require additional assistance, please contact your local Post Office or postal representative.

Sincerely,
United States Postal Service



February 28, 2014

Rose Sneider
1442 Yates
Denver, CO 80202

RE: **Baseline Groundwater Monitoring Program**

Dear Ms. Sneider:

Under Colorado Oil and Gas Conservation Commission (COGCC) Rule 609, all oil and gas operators are required to conduct baseline groundwater sampling and monitoring within one-half mile of a well pad containing new production well(s) or injection well(s). The rule was promulgated to gather baseline water quality data prior to oil and gas development occurring within a particular area and to gather additional water quality data after drilling and completion operations.

WPX Energy Rocky Mountain, LLC (WPX) is planning on constructing Drill Pad GM 21-12 or a new well located in the NE1/4, NW1/4, Section 12, Township 7S, Range 96W, 6th P.M. Our research of state databases indicates that you may own property and/or hold one or more state permits or water right decrees for wells or springs located on property within 0.5 miles of the well pad. These identified wells and/or springs are listed below:

Water Well Permit No. 47306: Latitude/Longitude (decimal degrees): 39.460107, -108.067530

These structures may qualify for baseline sampling and monitoring under Rule 609. If you do not have a well or spring on your property, or if you choose not to have your well or spring sampled for baseline water quality under Rule 609, please indicate so in the signature section at the end of this letter.

If you are willing to include your well or spring in the Baseline Groundwater Sampling and Monitoring Program, please complete the attached questionnaire prepared by WPX to evaluate the groundwater source(s). The questionnaire is intended to assist WPX in the assessment of the best potential baseline groundwater monitoring sites. Up to four groundwater sampling sites will be included in the baseline sampling and monitoring program within the one-half mile radius of the well pad. Sampling of these groundwater sites will occur three times; once within 12 months prior to drilling the first well on the pad, once between 6 and 12 months after completion of the last well on the pad, and once between 60 and 72 months after completion of the last well on the pad. Final water quality results of each sample will be provided to the well or spring owner and to COGCC.

Sampling sites may be registered water wells or permitted or adjudicated springs. Final selection of sampling sites may be partially dependent on the results of the attached questionnaire. Completing this questionnaire does not guarantee that your well or spring will be selected for the baseline sampling and monitoring program, and completion of the form is not required for consideration of your well or spring for the program. Completed questionnaires will be confidential except for information that is required to be reported to the state.

If you agree to have your well or spring become a monitoring site for the program, and said well or spring is selected for sampling and monitoring, water quality data results will be provided to you and to COGCC within 3 months of sample collection. Please note that COGCC will make the results public by posting the results on the agency's public database and that by signing below agreeing to have your well sampled, you are also providing WPX permission to provide the data results to COGCC and COGCC's public database.

Please sign and date the attached Acknowledgment form indicating your choice of participation in the program and return using the included pre-addressed envelope. If WPX does not receive this executed letter within 30 days from the date above, WPX will consider that you do not want to participate in the program. Please contact

your WPX land representative at 970-285-9377, or myself at 970-263-2792, with any questions you may have.
We appreciate your time and cooperation.

Sincerely,

Brandon Danforth
Environmental Specialist, WPX Energy

Baseline Groundwater Quality Monitoring Program Acknowledgment

I _____(print name), acknowledge that I have been contacted by WPX regarding the possible qualification of my well or spring as a Water Source for baseline groundwater sampling and monitoring under COGCC Rule 609 associated with WPX Drill Pad GM 21-12, located in the NE1/4, NW1/4, Section 12, Township 7S, Range 96W, 6th P.M. If I agree to have my well or spring water sampled for water quality parameters, I understand that the resulting data will be submitted to the COGCC and will be part of a public database. I understand that if my well or spring is selected as an Available Water Source, I will be contacted by WPX representatives to schedule sample collection. I understand that the baseline groundwater program involves three separate sampling events over a period of time.

I DO / DO NOT (circle one) want my well or spring to be monitored for baseline groundwater quality in accordance with Rule 609 of the COGCC regulations.

Signature: _____ Date: _____

Print Name: _____

Address: _____

Phone: _____

English

Customer Service

USPS Mobile

Register / Sign In



Search USPS.com or Track Packages

Quick Tools
Track

Find

Ship a Package

Send Mail

Manage Your Mail

Shop

Business Solutions

Find USPS Locations
Buy Stamps
Schedule a Pickup
Call a Collect Call
Look for Mail Cuts
Hold Mail
Change of Address

USPS Tracking™



Customer Service >

Have questions? We're here to help.

Tracking Number: 7013263000112127840

Expected Delivery Day: Monday, March 3, 2014

Product & Tracking Information

Postal Product:
First-Class Mail®Features:
Certified Mail™

DATE & TIME	STATUS OF ITEM	LOCATION
March 14, 2014, 10:57 am	Delivered	GRAND JUNCTION, CO 81506
March 14, 2014, 8:44 am	Out for Delivery	GRAND JUNCTION, CO 81505
March 14, 2014, 8:34 am	Sorting Complete	GRAND JUNCTION, CO 81505
March 14, 2014, 5:41 am	Arrival at Unit	GRAND JUNCTION, CO 81505
March 13, 2014, 11:38 am	Processed at USPS Origin Sort Facility	DENVER, CO 80266
March 12, 2014, 6:11 pm	Processed at USPS Origin Sort Facility	DENVER, CO 80266
March 6, 2014, 4:42 am	Processed at USPS Origin Sort Facility	DENVER, CO 80266
March 5, 2014, 1:53 pm	Processed at USPS Origin Sort Facility	DENVER, CO 80266
March 2, 2014, 12:17 am	Processed at USPS Origin Sort Facility	DENVER, CO 80266
March 1, 2014	Depart USPS Sort Facility	DENVER, CO 80266
March 1, 2014, 2:36 pm	Processed at USPS Origin Sort Facility	DENVER, CO 80266
February 28, 2014, 5:18 pm	Dispatched to Sort Facility	GRAND JUNCTION, CO 81501
February 28, 2014, 10:51 am	Acceptance	GRAND JUNCTION, CO 81501

Available Actions

Return Receipt Electronic

Email Updates

GM 21-12
Access Request

Track Another Package

What's your tracking (or receipt) number?

Track It

U.S. Postal Service™
CERTIFIED MAIL™ RECEIPT
(Domestic Mail Only; No Insurance Coverage Provided)


For delivery information visit our website at www.usps.com

OFFICIAL USE		
Postage	\$ 1.82	0501
Certified Fee	\$ 3.30	
Return Receipt Fee (Endorsement Required)	\$ 1.35	
Restricted Delivery Fee (Endorsement Required)	\$ 0.00	
Total Postage & Fees	\$ 6.47	

Sent to Rose Snider
 Street, Apt. No., or PO Box No. 1442 Yates
 City, State, ZIP+4 Denver, CO 80202
 PS Form 3800, August 2006 See Reverse for Instructions

Western Water & Land, Inc.
743 Horizon Ct. - Suites 330
Grand Junction, CO 81506

CERTIFIED MAIL™



7013 2630 0001 1212 7840



1000



U.S. POSTAGE
PAID
GRAND JUNCTION, CO
81501
FEB 28, 14
AMOUNT
\$6.47
00021981-05

Not Here

Rose Sneider
1442 Yates
Denver, CO ~~80202~~


[Signature]

NIXIE

000006032-1N

03/12/14

RETURN TO SENDER
ATTEMPTED - NOT KNOWN
UNABLE TO FORWARD
RETURN TO SENDER




Date: March 20, 2014

Bruce Smith:

The following is in response to your March 20, 2014 request for delivery information on your Certified Mail™ item number 70132630000112127840. The delivery record shows that this item was delivered on March 14, 2014 at 10:57 am in GRAND JUNCTION, CO 81506. The scanned image of the recipient information is provided below.

Signature of Recipient :

Delivery Section	
Signature	
Printed Name	William G. Martin

Address of Recipient :

Address	743 Harrison Ct - #330
---------	------------------------

Thank you for selecting the Postal Service for your mailing needs.

If you require additional assistance, please contact your local Post Office or postal representative.

Sincerely,
United States Postal Service