

FINISHED GRADE ELEVATION = 5591.9'

- NOTES:
- Round corners at 35' radius or as needed.
 - Contours shown at 2' intervals.

ConocoPhillips Company

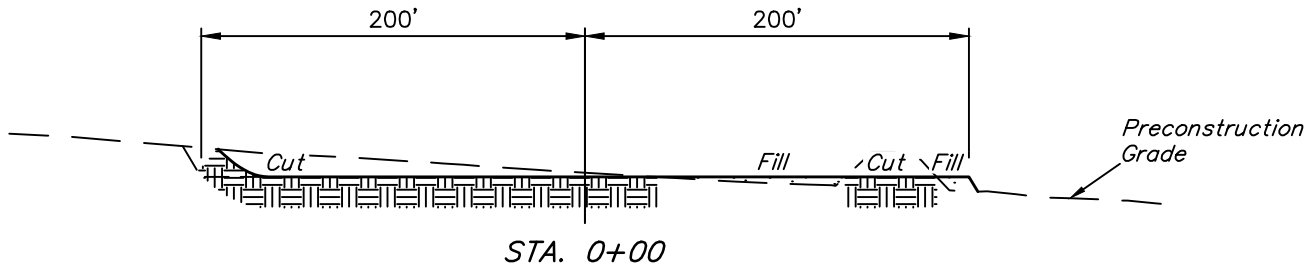
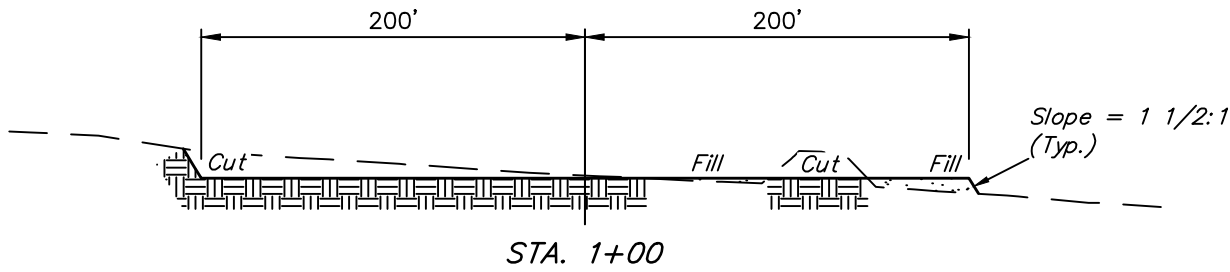
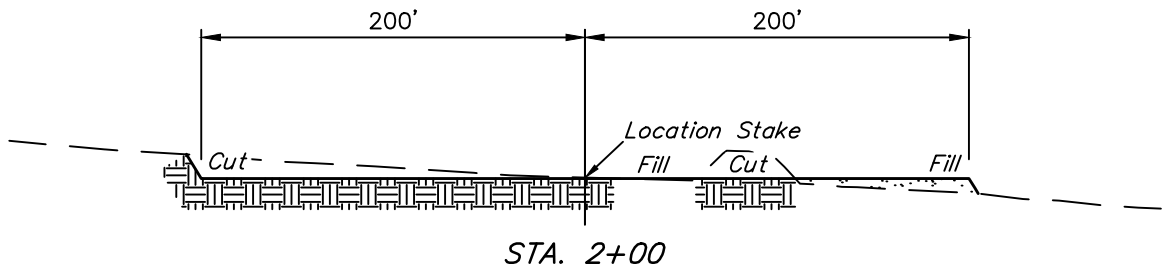
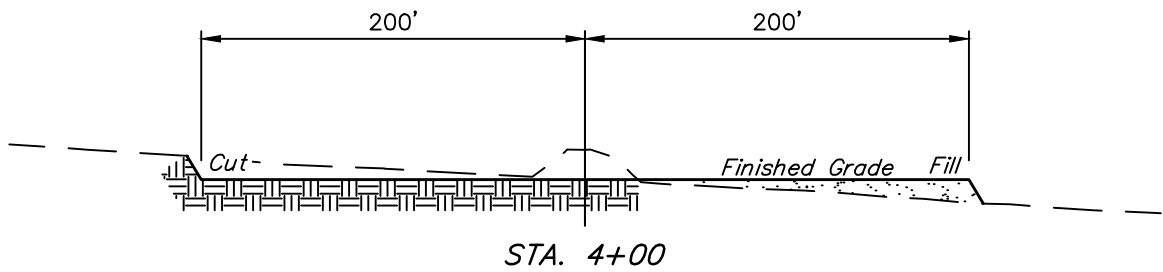
BLUE #3-65 32-33 1H
SECTION 33, T3S, R65W, 6th P.M.
560' FNL 400' FEL



UELS, LLC
Corporate Office * 85 South 200 East
Vernal, UT 84078 * (435) 789-1017

DRAWN BY: J.S.	DATE DRAWN: 06-30-14
SCALE: 1" = 60'	REVISED: 00-00-00
CONSTRUCTION LAYOUT	FIGURE #1

1" = 40'
X-Section
Scale
1" = 100'



APPROXIMATE EARTHWORK QUANTITIES	
(6") TOPSOIL STRIPPING	3,140 Cu. Yds.
REMAINING LOCATION	9,090 Cu. Yds.
TOTAL CUT	12,230 Cu. Yds.
FILL	4,990 Cu. Yds.
EXCESS MATERIAL	7,240 Cu. Yds.
TOPSOIL	3,140 Cu. Yds.
EXCESS UNBALANCE (After Interim Rehabilitation)	4,100 Cu. Yds.

APPROXIMATE SURFACE DISTURBANCE AREAS		
	DISTANCE	ACRES
WELL SITE DISTURBANCE	NA	±4.393
60' WIDE ACCESS ROAD R-O-W DISTURBANCE	±582.86'	±0.803
TOTAL SURFACE USE AREA	±582.86'	±5.196

- NOTES:**
- Fill quantity includes 10% for compaction.
 - Calculations based on 6" of topsoil stripping.
 - Topsoil should not be stripped below finished grade on substructure area.

ConocoPhillips Company

BLUE #3-65 32-33 1H
SECTION 33, T3S, R65W, 6th P.M.
560' FNL 400' FEL



UELS, LLC
Corporate Office * 85 South 200 East
Vernal, UT 84078 * (435) 789-1017

DRAWN BY: J.S.	DATE DRAWN: 06-30-14
SCALE: AS SHOWN	REVISED: 00-00-00
CONSTRUCTION LAYOUT CROSS SECTIONS	FIGURE #2