



FILE NO: CH087672
API NO: 05045220040000
COMPANY: WPX ENERGY
WELL: SAVAGE RWF 333-25
FIELD: RULISON
COUNTY: GARFIELD
STATE: CO

Ver. 3.87
S25 T6S R94W
PAD: 43-25
RIG: NABORS 577
LOCATION: SHL: 1184' FSL 1392' FEL
BHL: 2120' FSL 1764' FEL
SEC 25 TWP 6S RGE 94W
OTHER SERVICES: RPM

PERMANENT DATUM: GL ELEVATION 6234 FT
LOG MEASURED FROM: KB 26 FT ABOVE P.D.
DRILL. MEAS. FROM: KB
ELEVATIONS: KB 6260 FT
DF
GL 6234 FT

DATE	02-JUL-2014
RUN	1
SERVICE ORDER	US087672
DEPTH DRILLER	8862 FT
DEPTH LOGGER	8830 FT
BOTTOM LOGGED INTERVAL	8820 FT
TOP LOGGED INTERVAL	26 FT
TIME STARTED	07:30
TIME FINISHED	16:00
OPERATOR RIG TIME	8.5
TYPE OF FLUID IN HOLE	WATER
FLUID DENSITY	NA
FLUID SALINITY	NA
FLUID LEVEL	95 FT
LOGGED CEMENT TOP	NA
WELLHEAD PRESSURE	0 PSI
MAXIMUM HOLE DEVIATION	NA
NOMINAL LOGGING SPEED	65 F/MN
MAX. RECORDED TEMP.	223 DEGF
REFERENCE LOG	NA
REFERENCE LOG DATE	NA
EQUIP. NO.	6670
LOCATION	GRAND JCT
RECORDED BY	D SMITH
WITNESSED BY	C ABBLEGATE

IN MAKING INTERPRETATIONS OF LOGS OUR EMPLOYEES WILL GIVE THE CUSTOMER THE BENEFIT OF THEIR BEST JUDGEMENT. BUT SINCE ALL INTERPRETATIONS ARE OPINIONS BASED ON INFERENCES FROM ELECTRICAL OR OTHER MEASUREMENTS, WE CANNOT, AND WE DO NOT GUARANTEE THE ACCURACY OR CORRECTNESS OF ANY INTERPRETATION. WE SHALL NOT BE LIABLE OR RESPONSIBLE FOR ANY LOSS, COST, DAMAGES, OR EXPENSES WHATSOEVER INCURRED OR SUSTAINED BY THE CUSTOMER RESULTING FROM ANY INTERPRETATION MADE BY ANY OF OUR EMPLOYEES.

BOREHOLE RECORD		
BIT SIZE	FROM	TO
13.5 IN	0 FT	1114 FT
8.75 IN	1114 FT	8866 FT

CASING RECORD				
SIZE	WEIGHT	GRADE	FROM	TO
9.625 IN	32.2 LB/F		0 FT	1114 FT
4.5 IN	11.6 LB/F		0 FT	8866 FT

REMARKS

RUN 1 TRIP 1: ALL DATA ON THIS LOG IS SHIFTED USING THE CCL CURVE TO PLACE THE WELLHEAD (TOP CCL MARK) ON DEPTH WITH GROUND LEVEL ELEVATION AT CLIENT'S REQUEST

THE DEPTH MATCHING PROCESS CREATES POTENTIAL FOR COLLAR LENGTHS TO VARY FROM THOSE RECORDED ON OTHER CASED HOLE WIRELINE UNITS WITHOUT GAMMA RAY REFERENCE

AMOUNT LINEAR SHIFT -2.0

LOGGED WITH 0 PSI AT WELL HEAD

BHT = 223 DEGF

SJ = 5204' TO 5224'

THANK YOU FOR CHOOSING BAKER HUGHES WIRELINE SERVICES

CREW: SMITH/HOLLER/BAUGHMAN

EQUIPMENT DATA

RUN	TRIP	TOOL	SERIES NO.	SERIAL NO.	POSITION
1	1	CBL	1426XA	10417452	CENTRALIZED
1	1	GR	2459XA	10218504	CENTRALIZED

PRIMARY PRESENTATION 0 PSI

ECLIPS 6.2i ECLIPS General Release Rel 6.2i Wed Jun 12 12:21:40 CDT 2013

Updates: 1

Plotted: Thu Jul 3 18:22:16 2014

PARAMETER AND FILTER SUMMARY REPORT

FILE: /dat1a/CH087672/n012e07.prm
LOGGING MODE: DEPTH DIRECTION: UP
TOP DEPTH: 0.000 ft BOTTOM DEPTH: 0.000 ft

SYMMETRIC FILTER

MEASUREMENT TYPE	PARAMETER	VALUE	UNITS	INTERVAL (ft)	
GR	FILTER ()	medium (1)		TOP	BOTTOM
AMPLITUDE	FILTER ()	medium (1)		"	"
TRAVEL TIME	FILTER ()	medium (1)		"	"

RAL CCL PROCESSING

MEASUREMENT TYPE	PARAMETER	VALUE	UNITS	INTERVAL (ft)	
CCL FLOOR	CCL FLOOR	0		TOP	BOTTOM

ANALOG RAL PROCESSING

MEASUREMENT TYPE	PARAMETER	VALUE	UNITS	INTERVAL (ft)	
AMPLITUDE WINDOW (NEAR)	AMP WINDOW START (fgpn*)	187	us	TOP	BOTTOM
	AMP WINDOW LENGTH	25	us	"	"
TRAVEL TIME WINDOW (NEAR)	TT WINDOW START (ttn*)	160	us	"	"
	TT WINDOW LENGTH	500	us	"	"
	FIRST BRK THRESHOLD (ttn*)	4	mV	"	"
RAL CASING PARAMETERS	PPT NEAR	200.391	us	"	"
RAL TOOL DELAY	TOOL DELAY (strn*)	-66	us	"	"
BASELINE NOISE (NEAR)	NOISE WINDOW START	125	us	"	"
	NOISE WINDOW LENGTH	25	us	"	"

CURVE DESCRIPTION REPORT

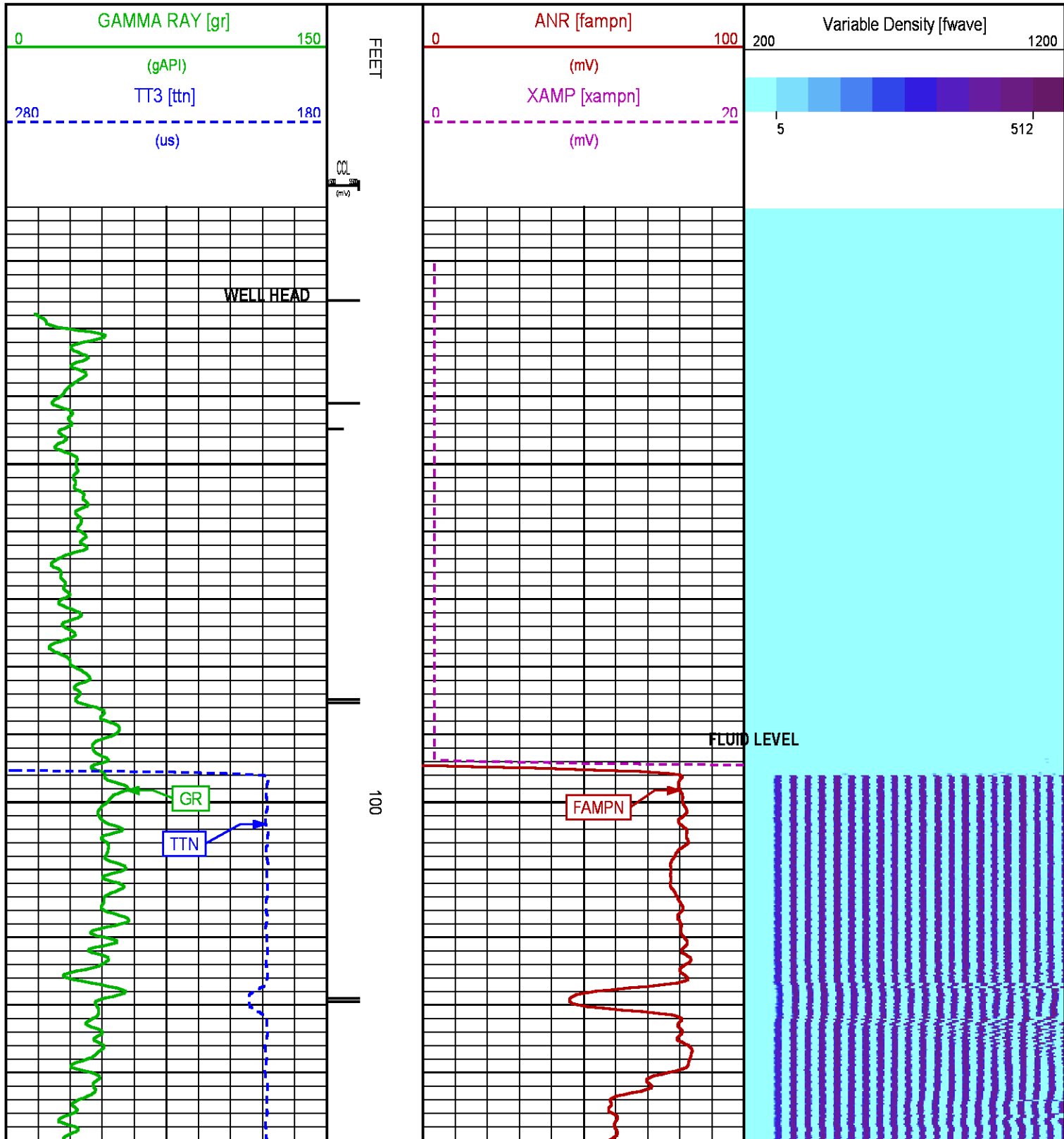
CURVE NAME	CREATION DATE	CURVE DESCRIPTION
F1:CCL	Jul 2 13:30:00 2014	CASING COLLAR LOCATOR
F1:FAMPN	Jul 2 13:30:00 2014	FIXED GATE AMPLITUDE NEAR RECEIVER
F1:FWAVE	Jul 2 13:30:00 2014	FAR WAVE FORM
F1:GR	Jul 2 13:30:00 2014	GAMMA RAY
F1:TTN	Jul 2 13:30:00 2014	TRAVELTIME FROM NEAR TRANSMITTER-RECEIVER
F1:XAMPN	Jul 2 13:30:00 2014	FIXED GATE AMPLITUDE NEAR RECEIVER TIMES FIVE

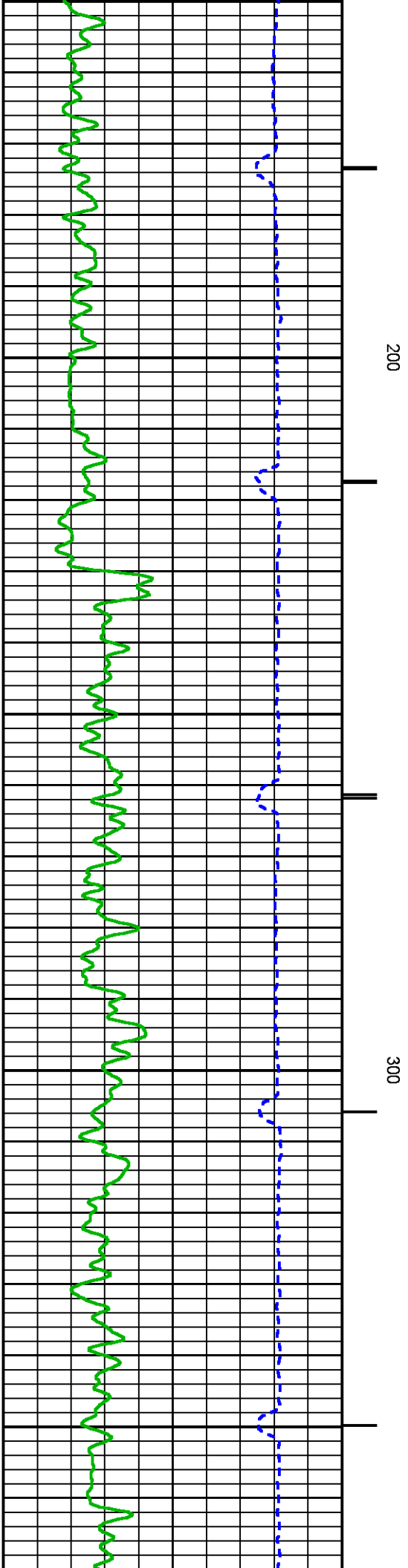
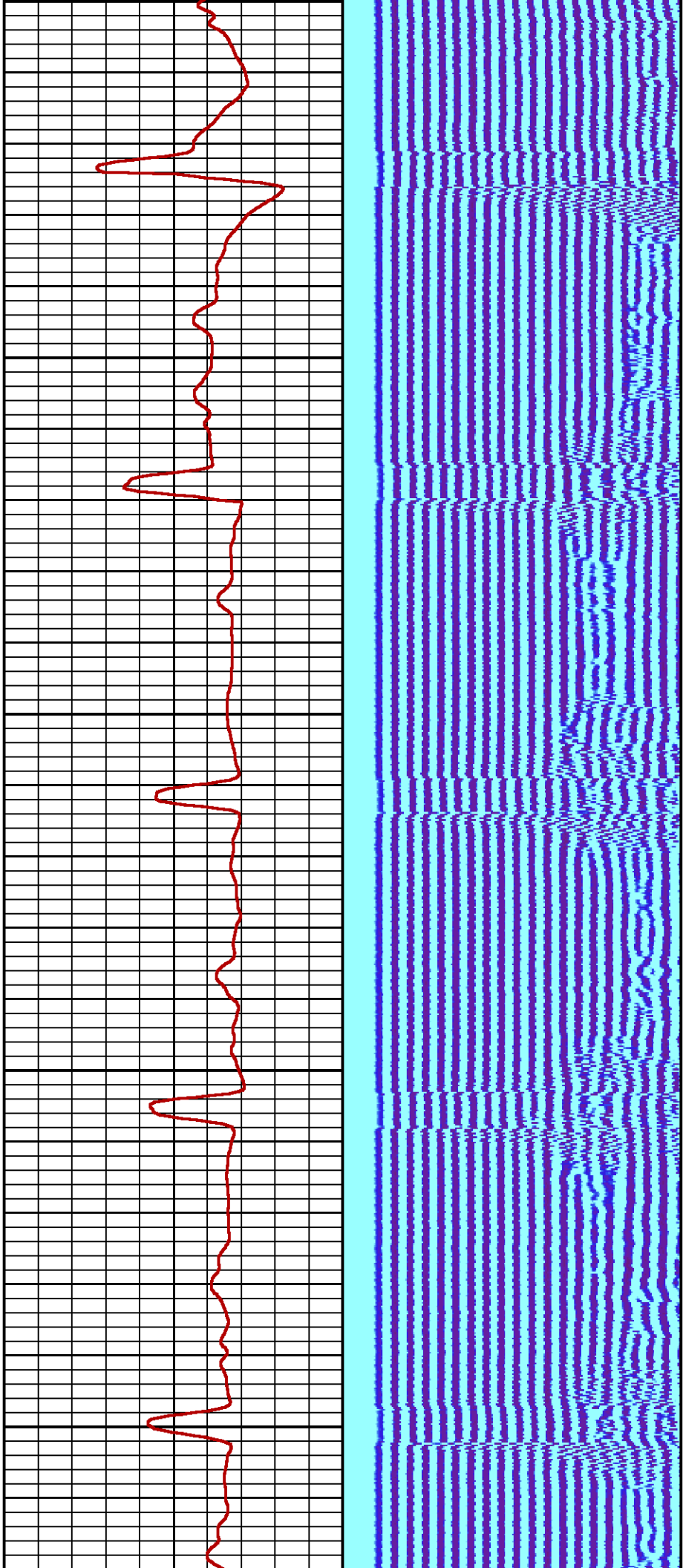
CURVE MEASURE POINT OFFSET

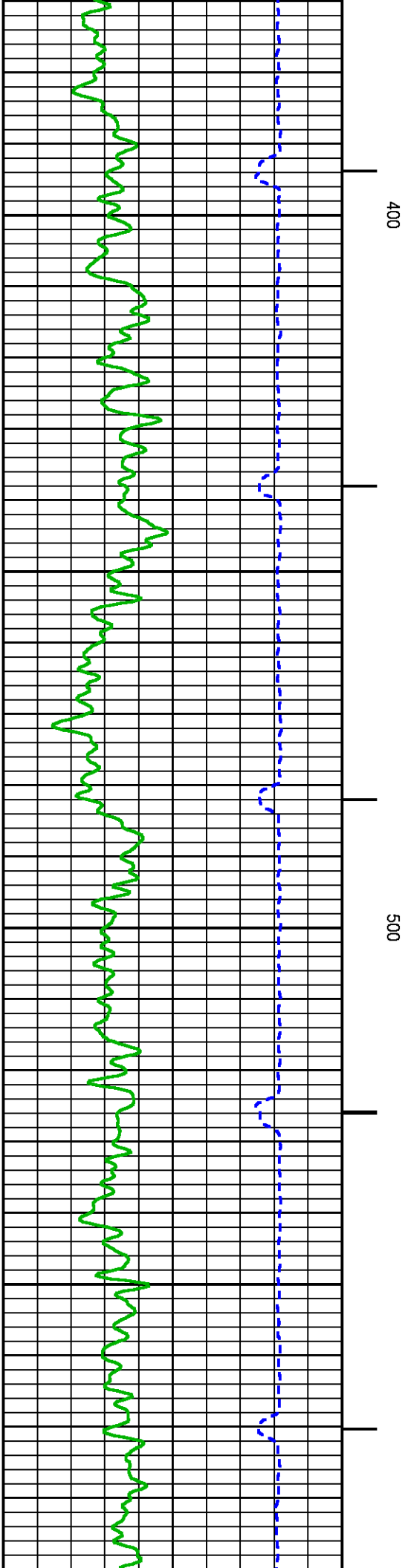
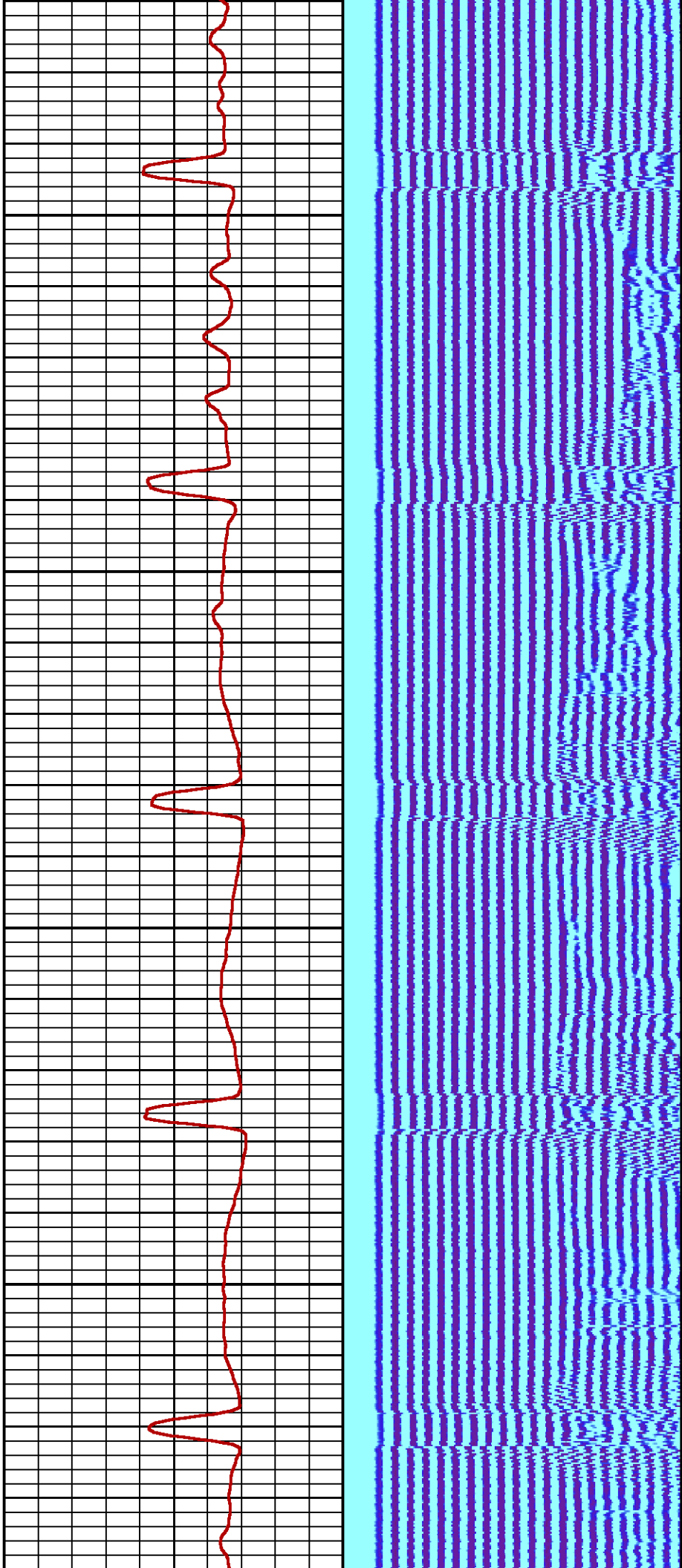
CURVE	OFFSET (ft)	CURVE	OFFSET (ft)	CURVE	OFFSET (ft)	CURVE	OFFSET (ft)
CCL	8.50	GR	6.50	XAMPN	13.75		
FAMPN	13.75	TTN	13.75				

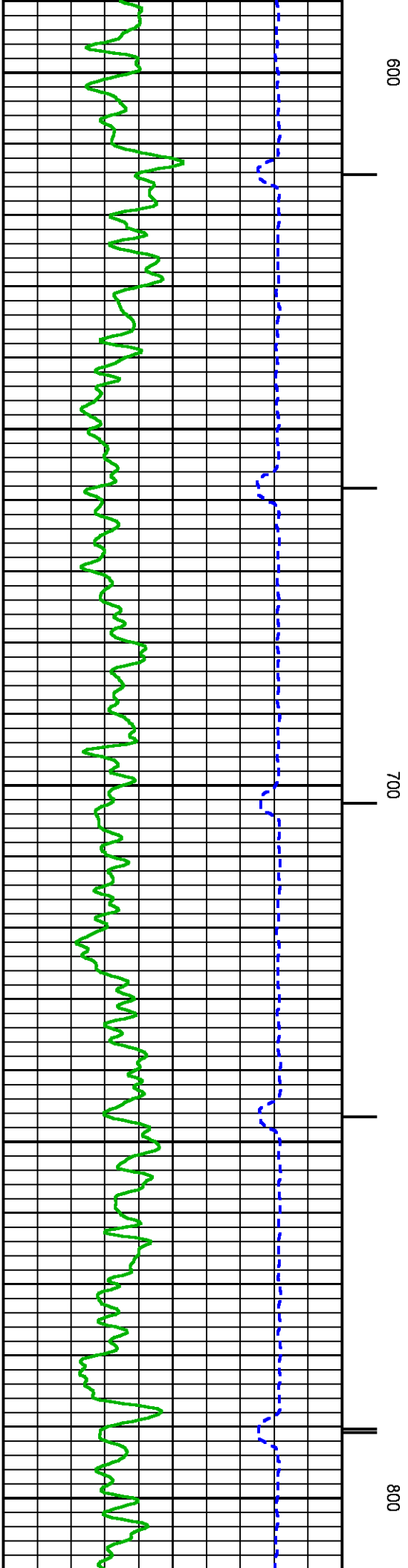
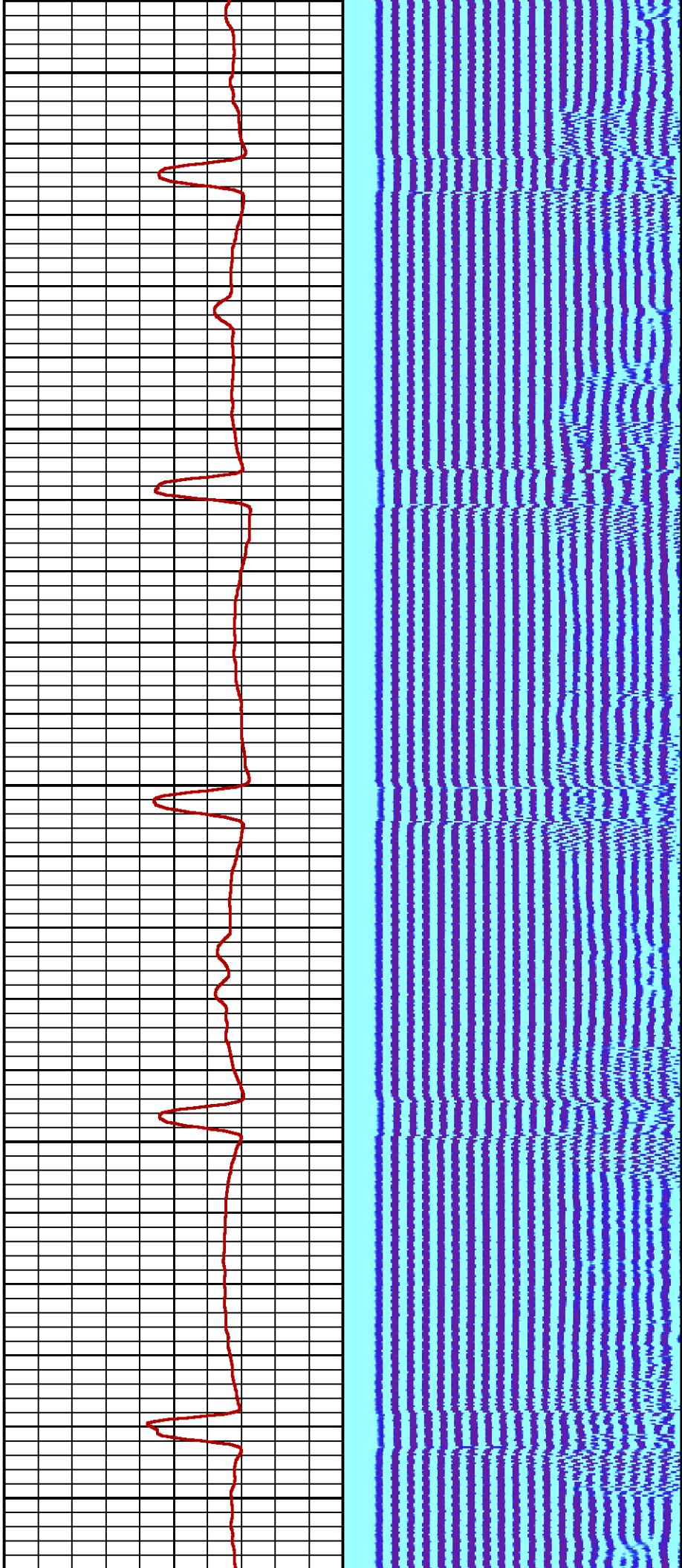
Presentation : HL6670:WPX_CBL_PRIMARY_PRESENTATION.fvpdf [5"/100' Scale]
 Plot Interval : 12.25 - 8839.5 Feet

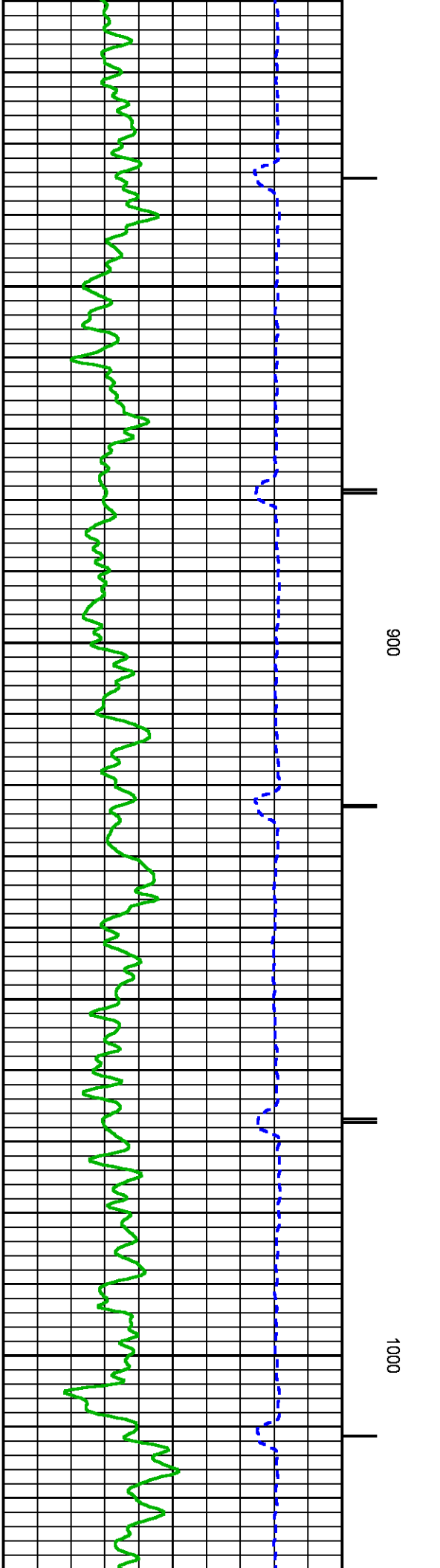
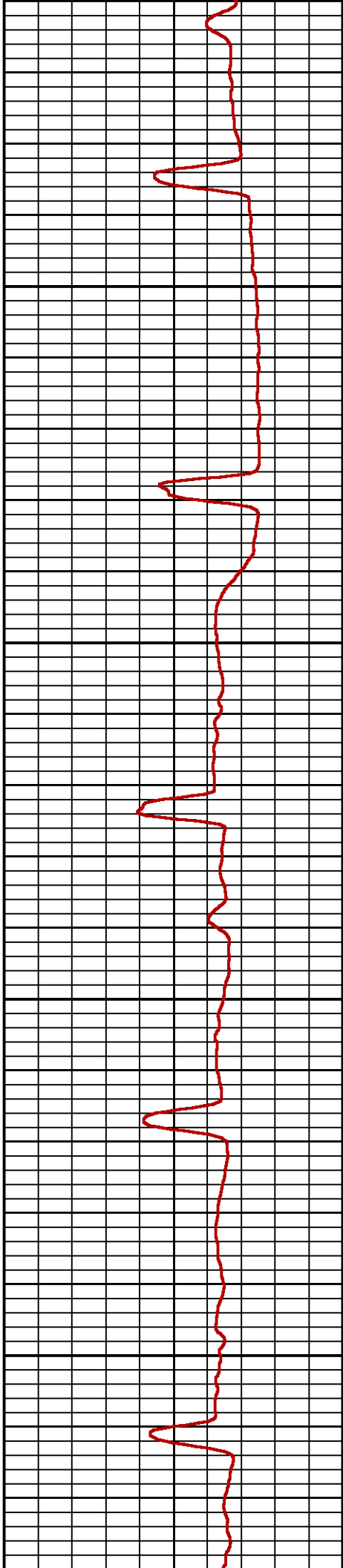

Data File 1 : F1 : HL6670:/dat1a/CH087672/n012e07.xtf
 Created On : Jul 2 13:30:00 2014
 Company : WPX ENERGY
 Well : SAVAGE RWF 333-25
 Field : RULISON
 File Interval : 12.25 - 8841 Feet
 OCT : n012e

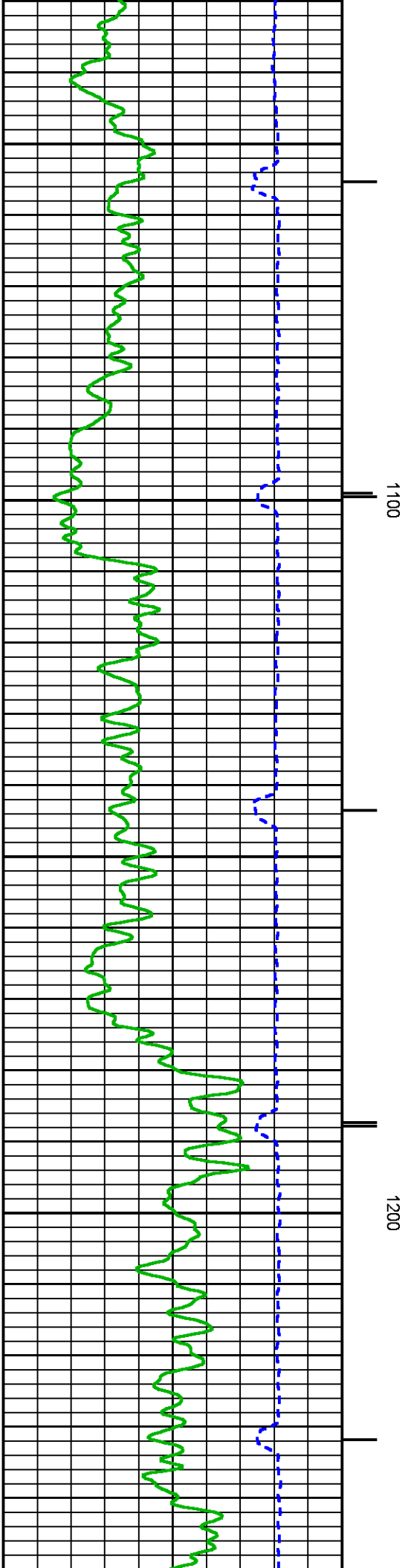
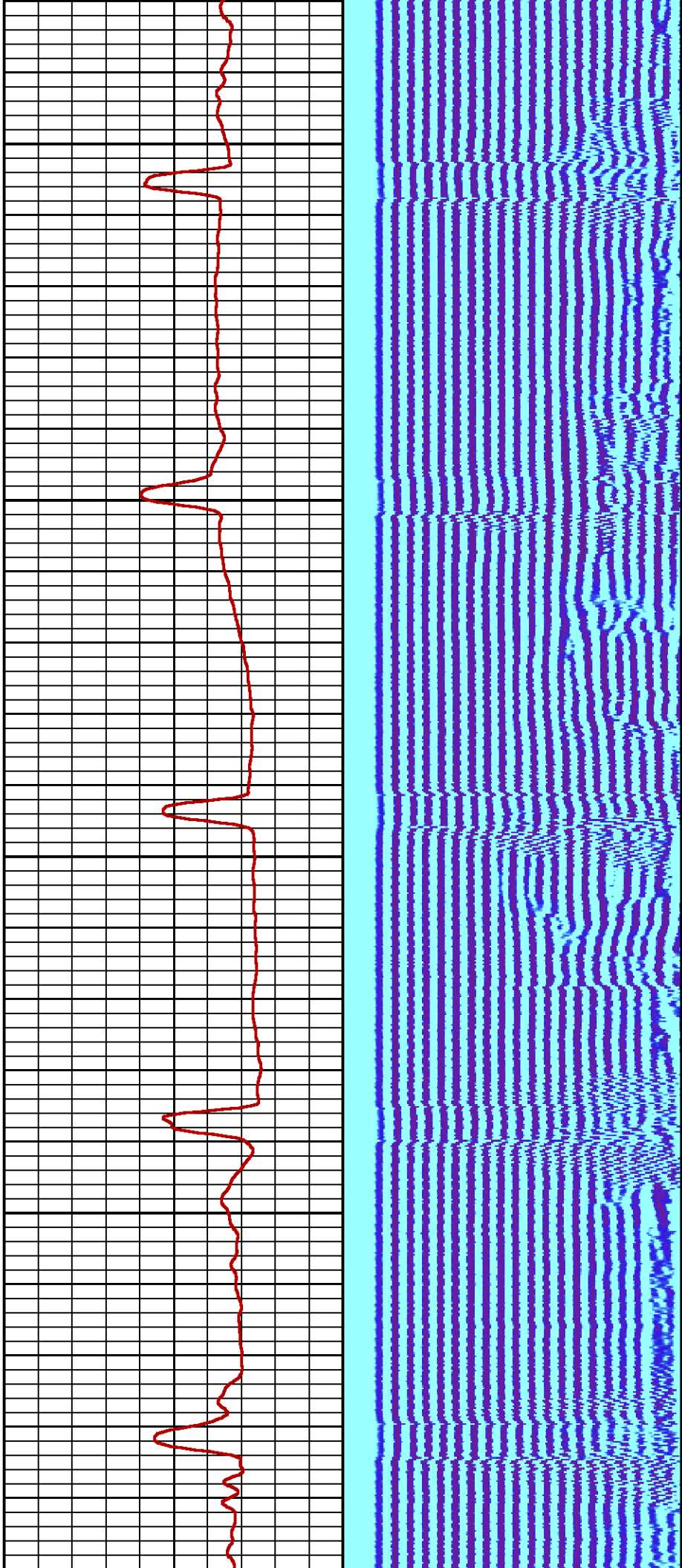


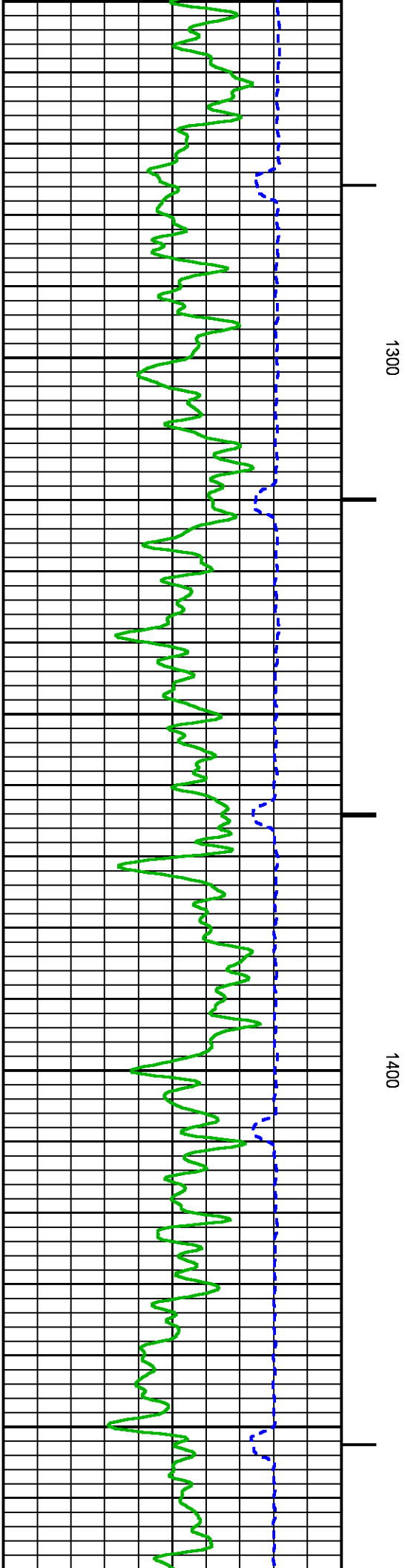
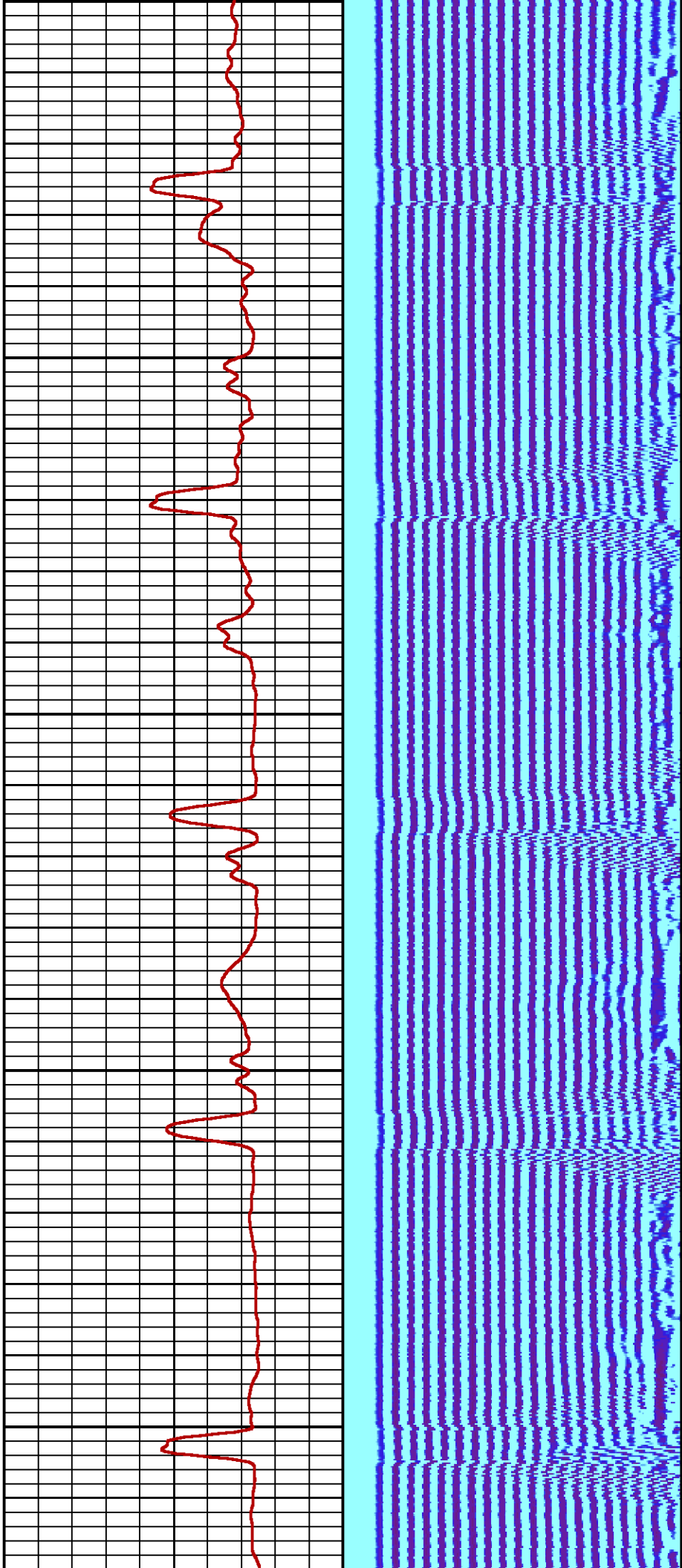


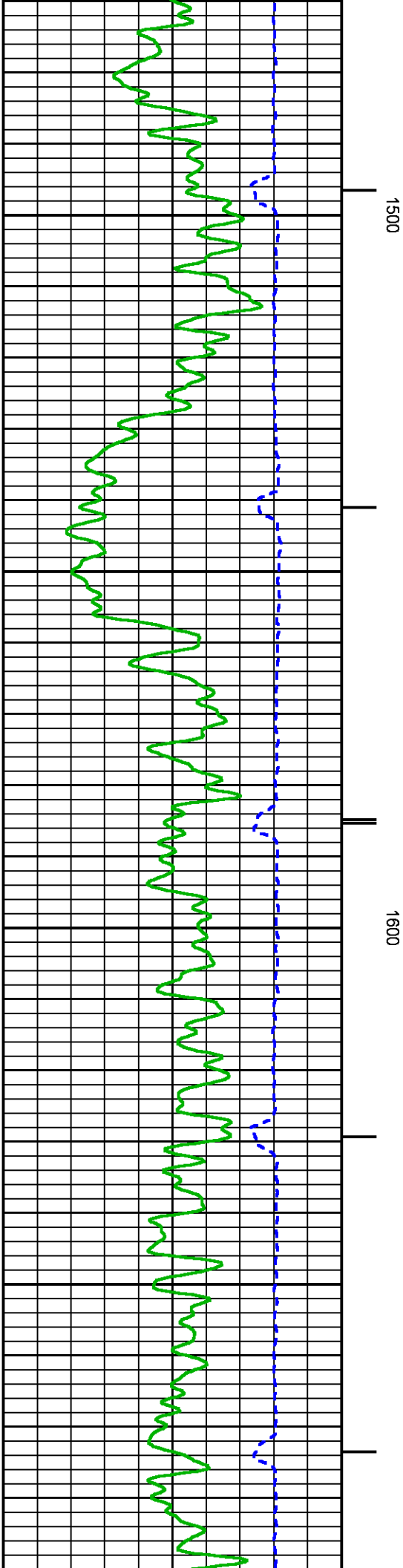
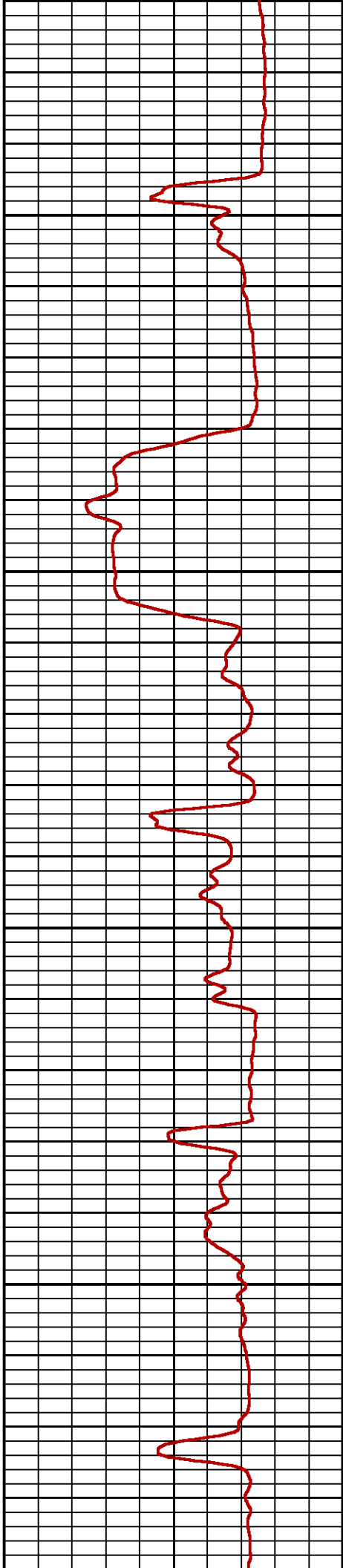



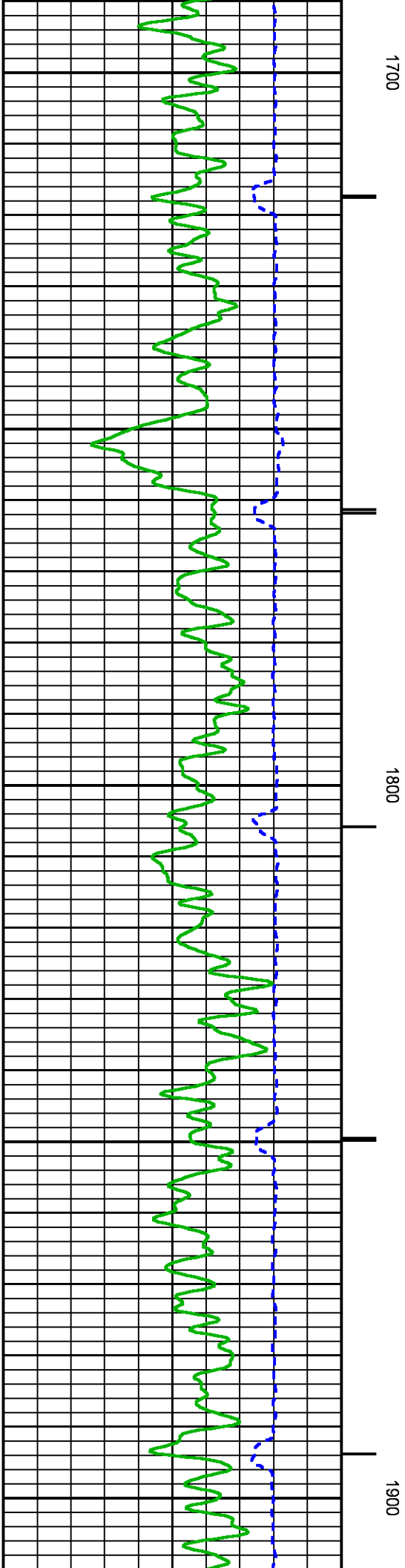
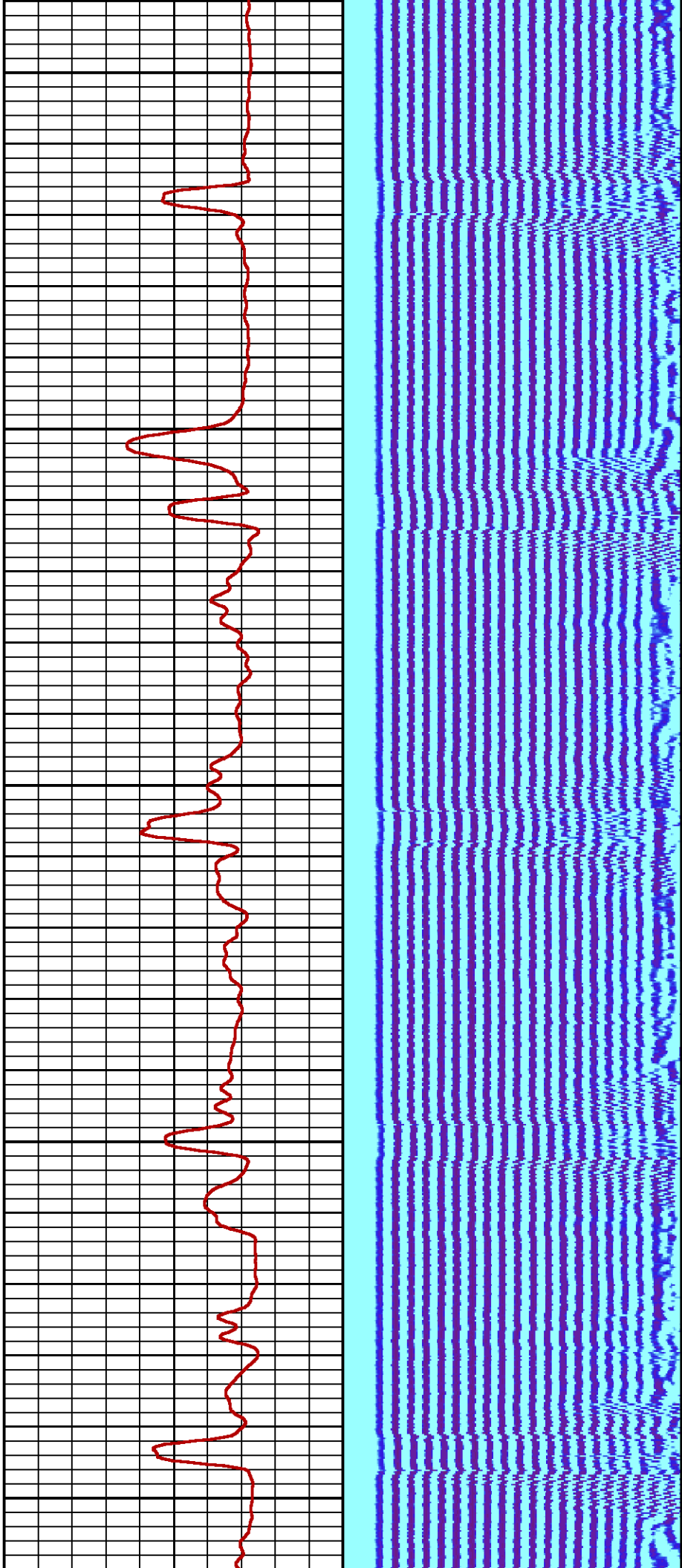


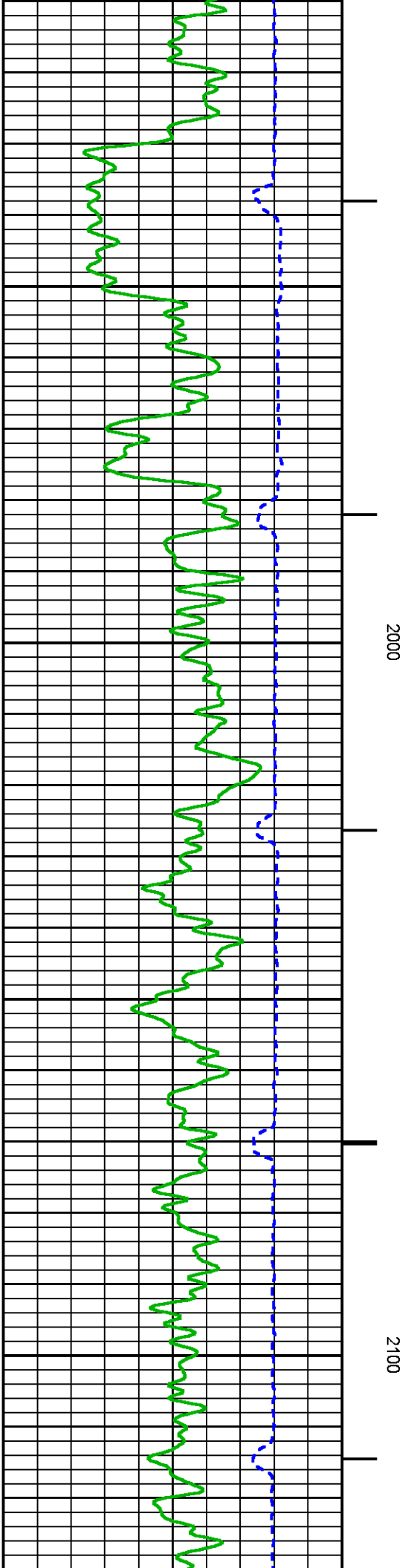
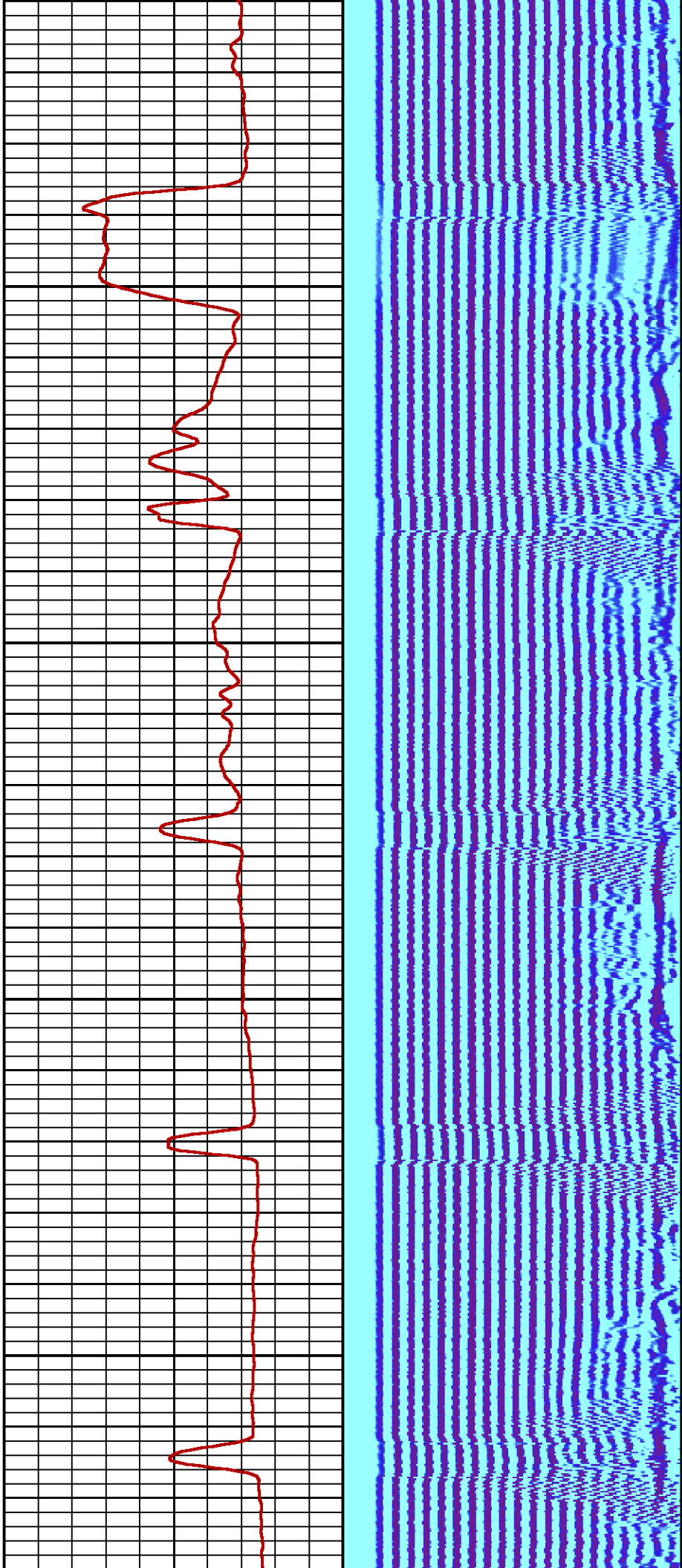


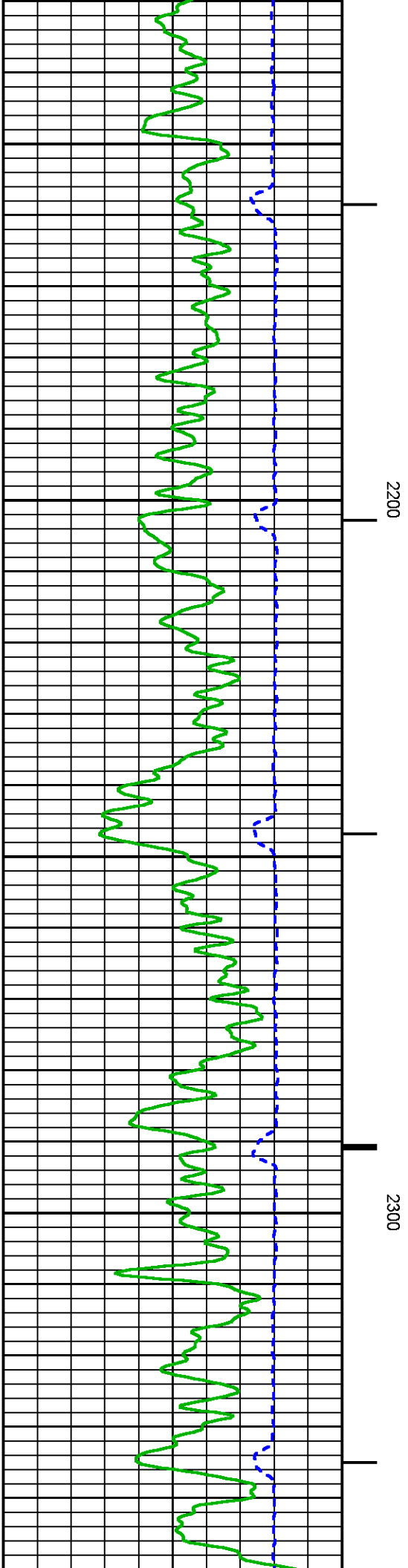
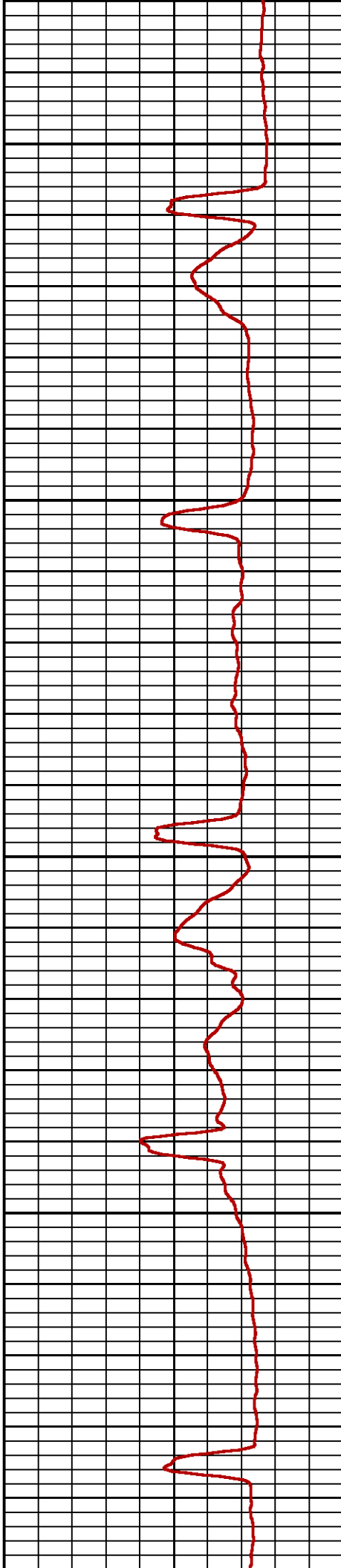



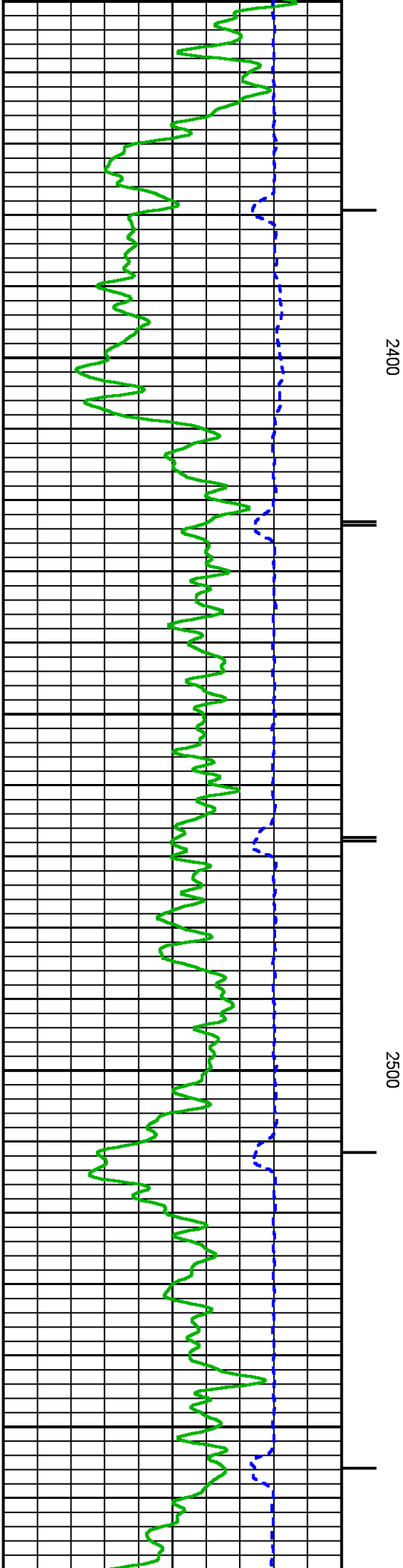
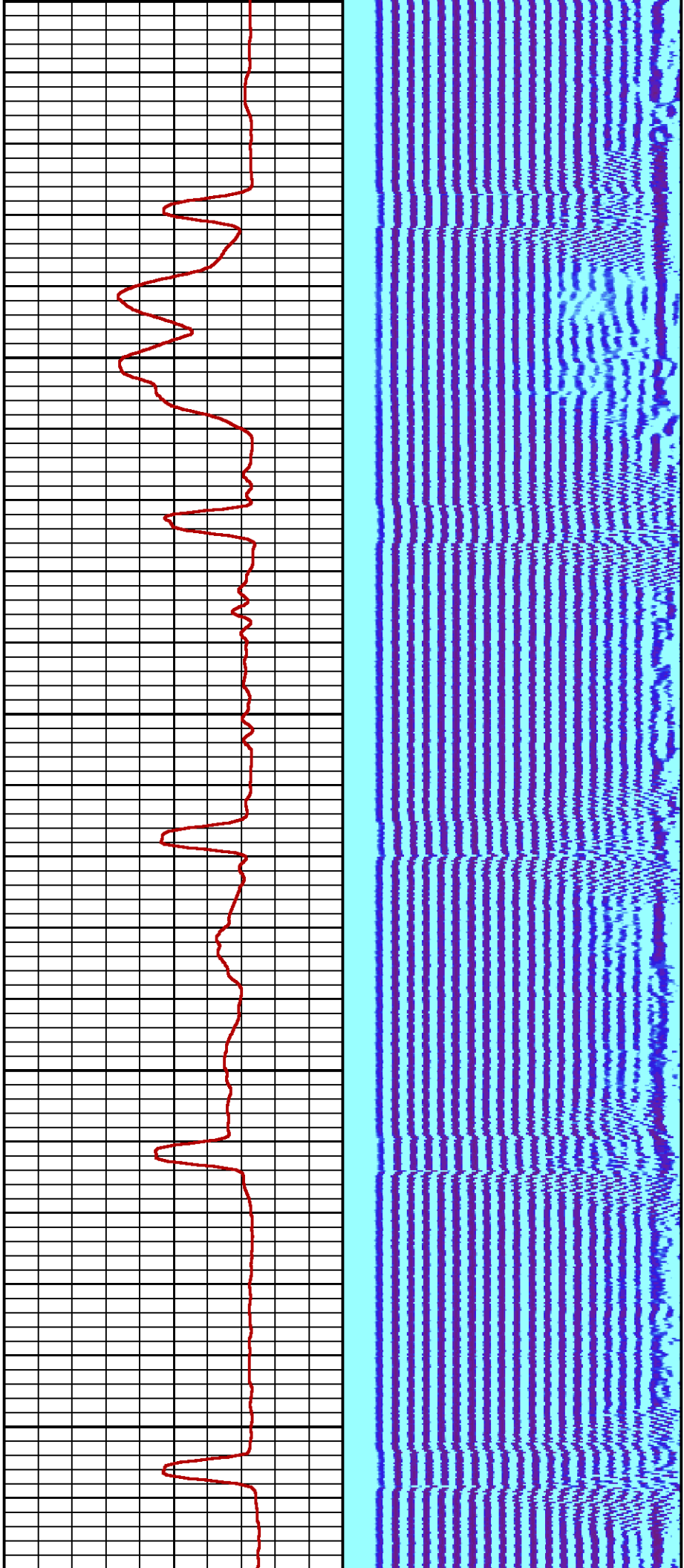


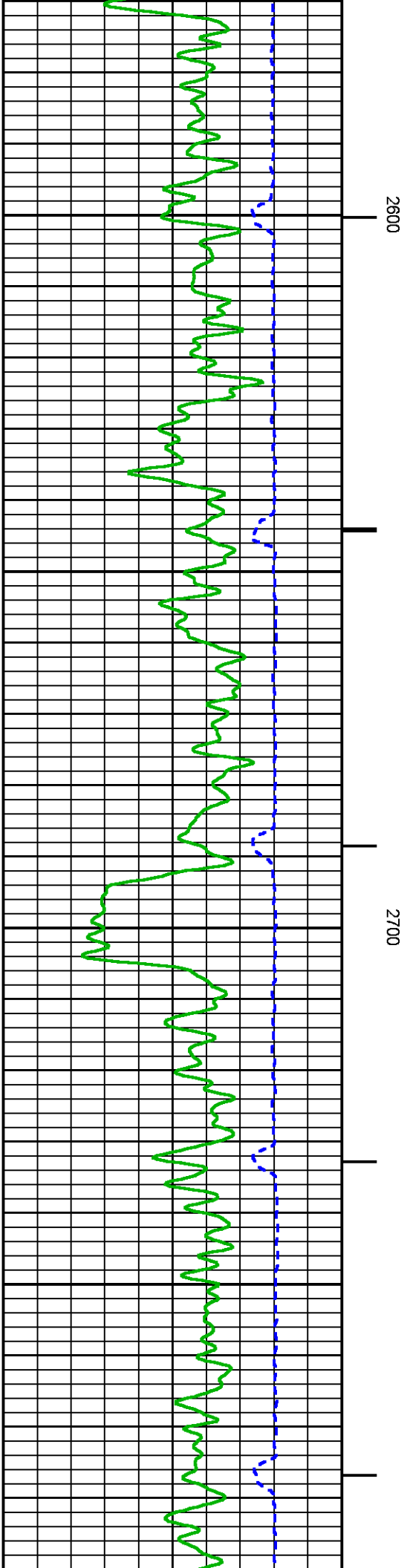
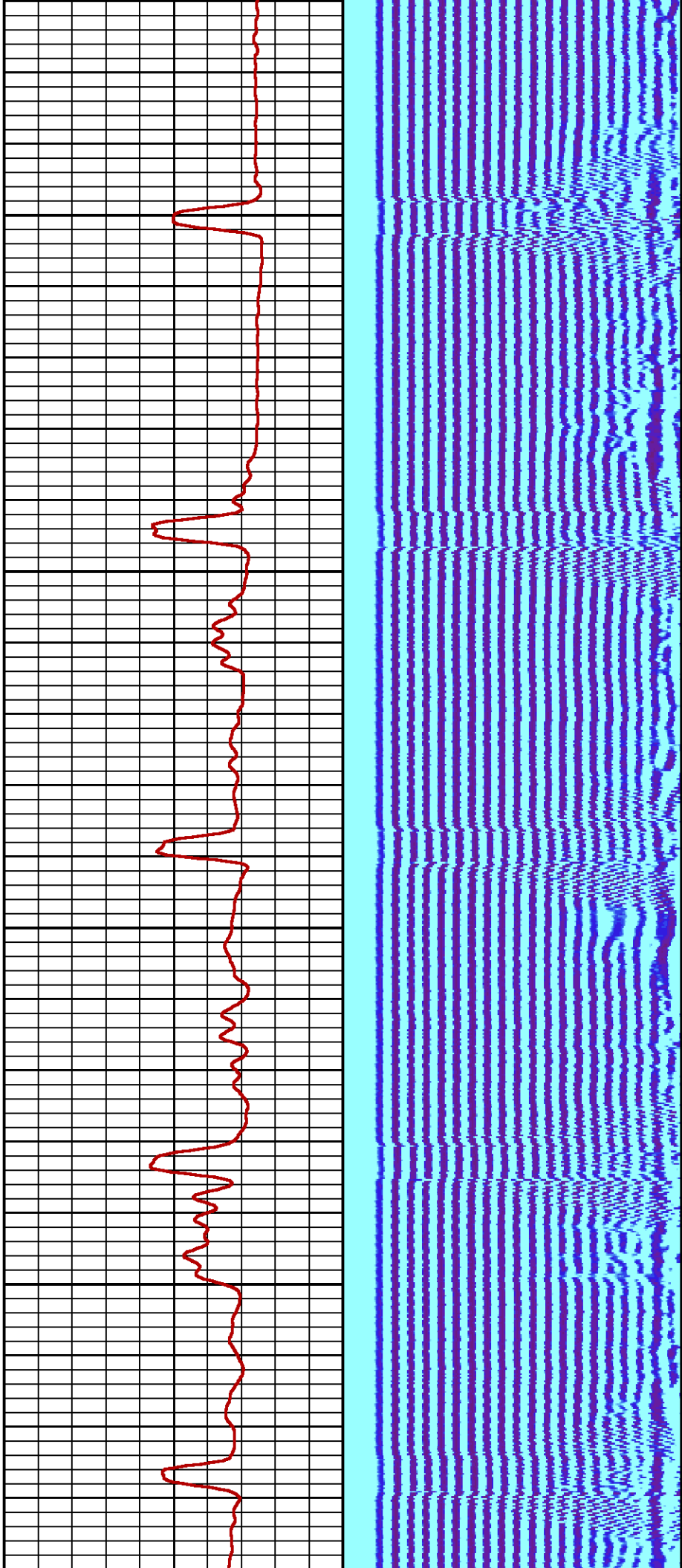


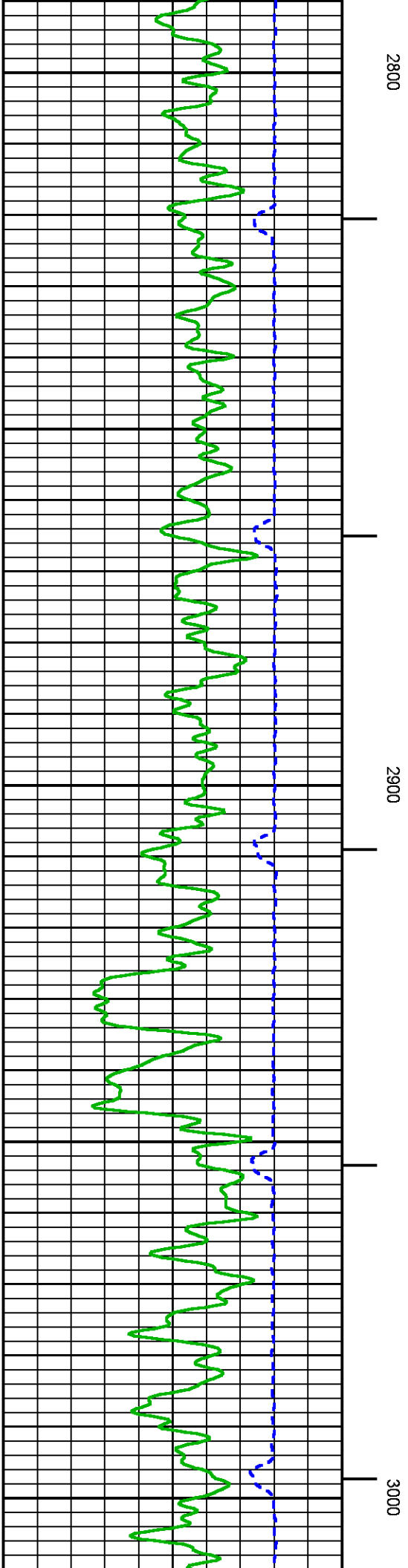
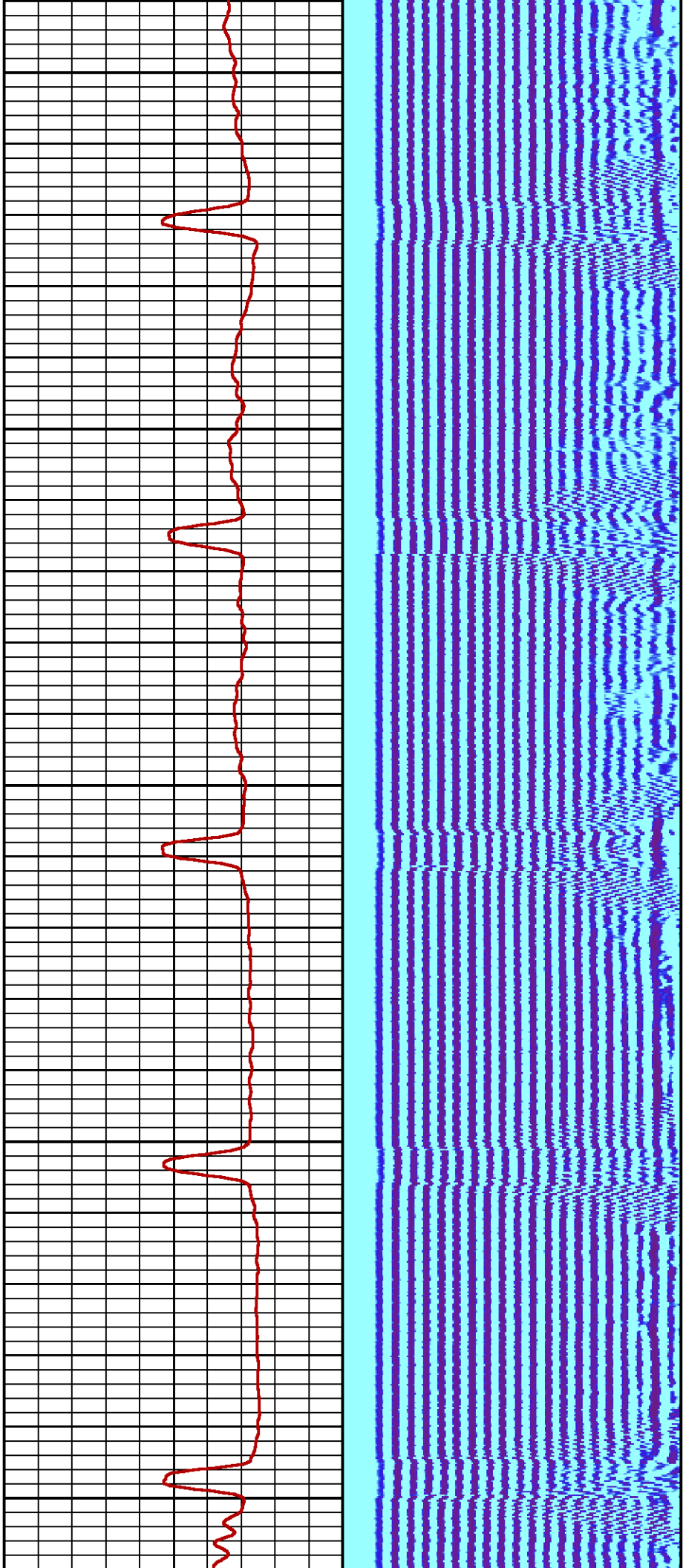


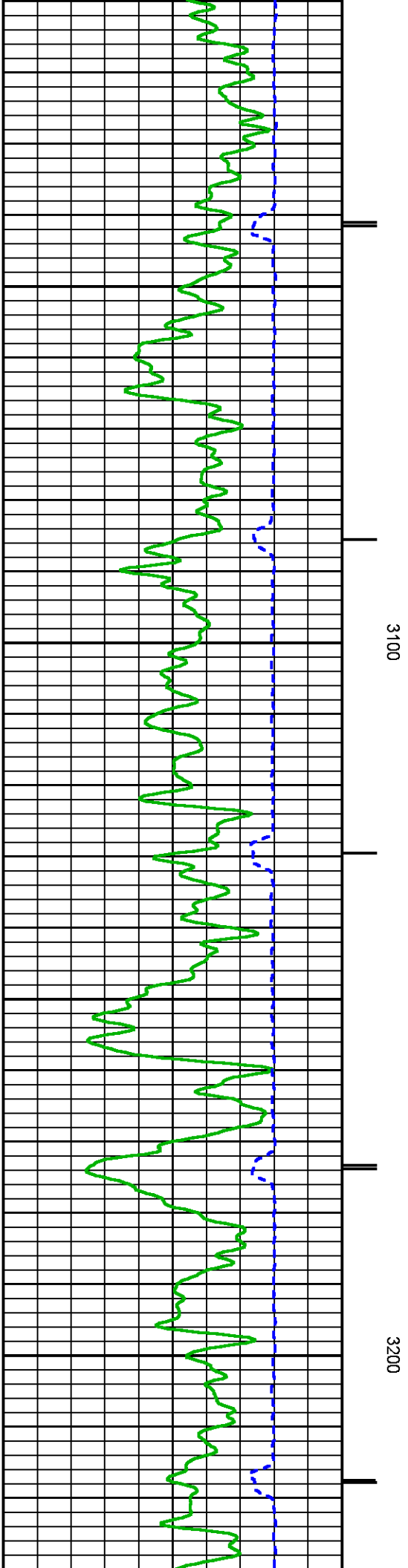
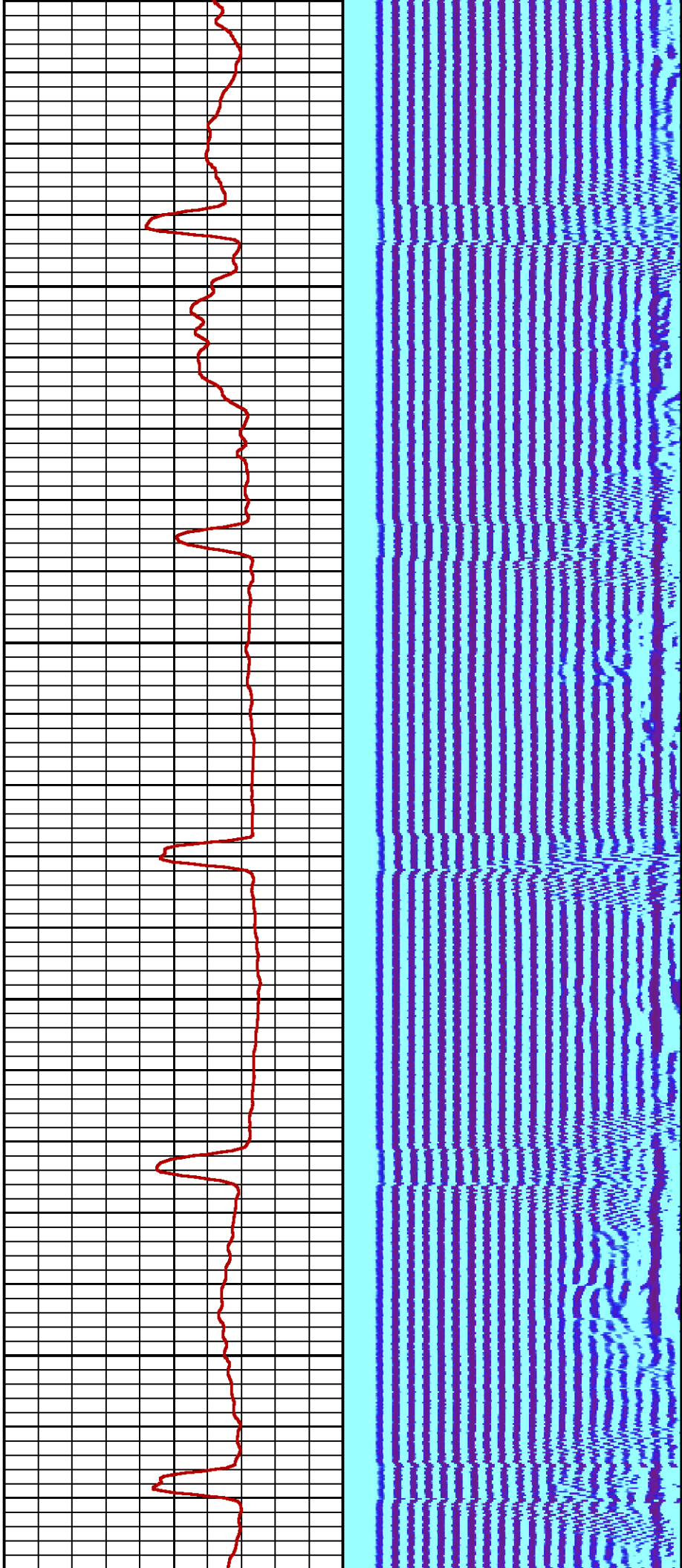


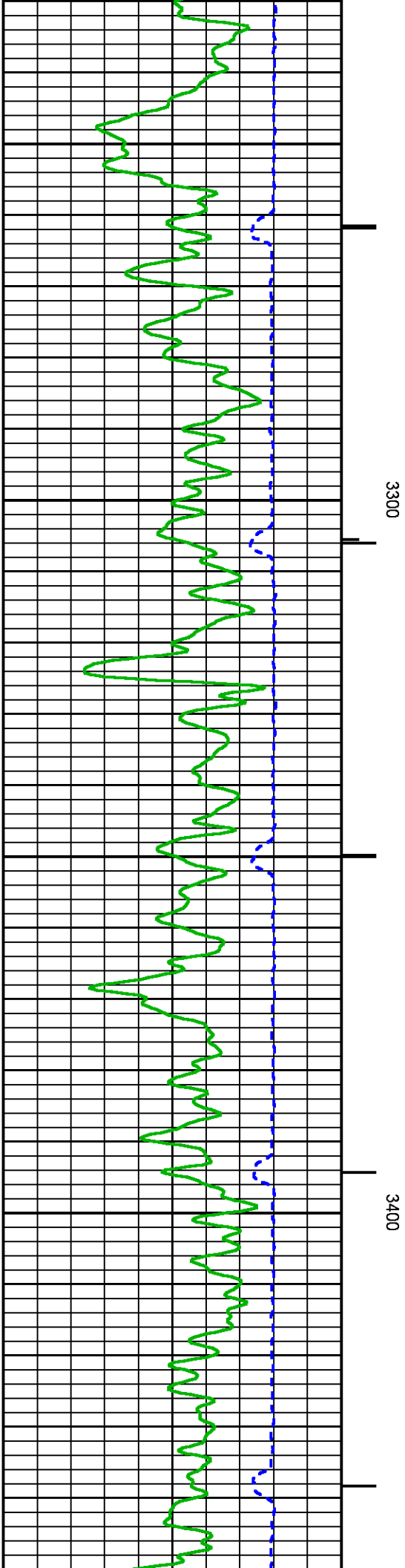
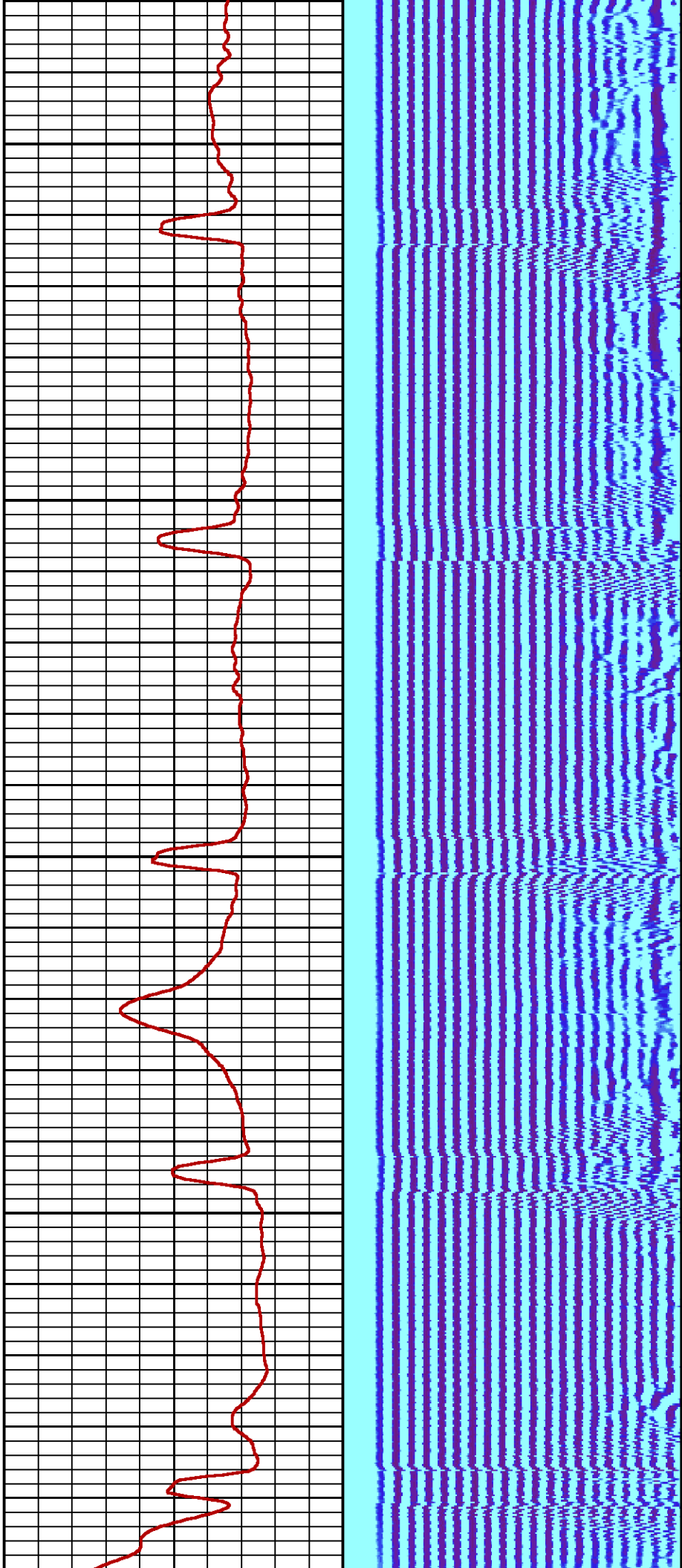


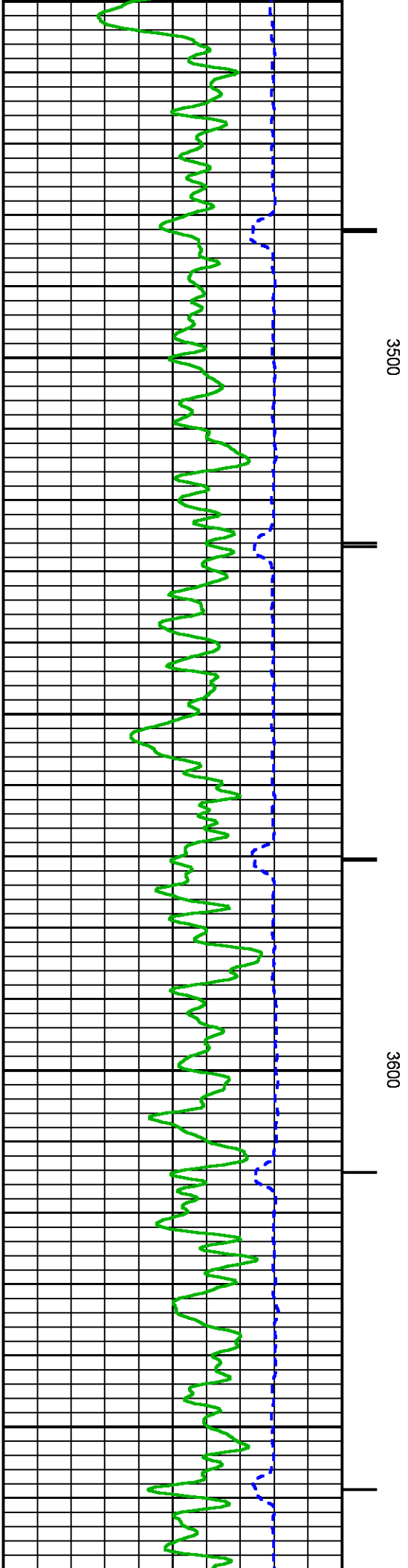
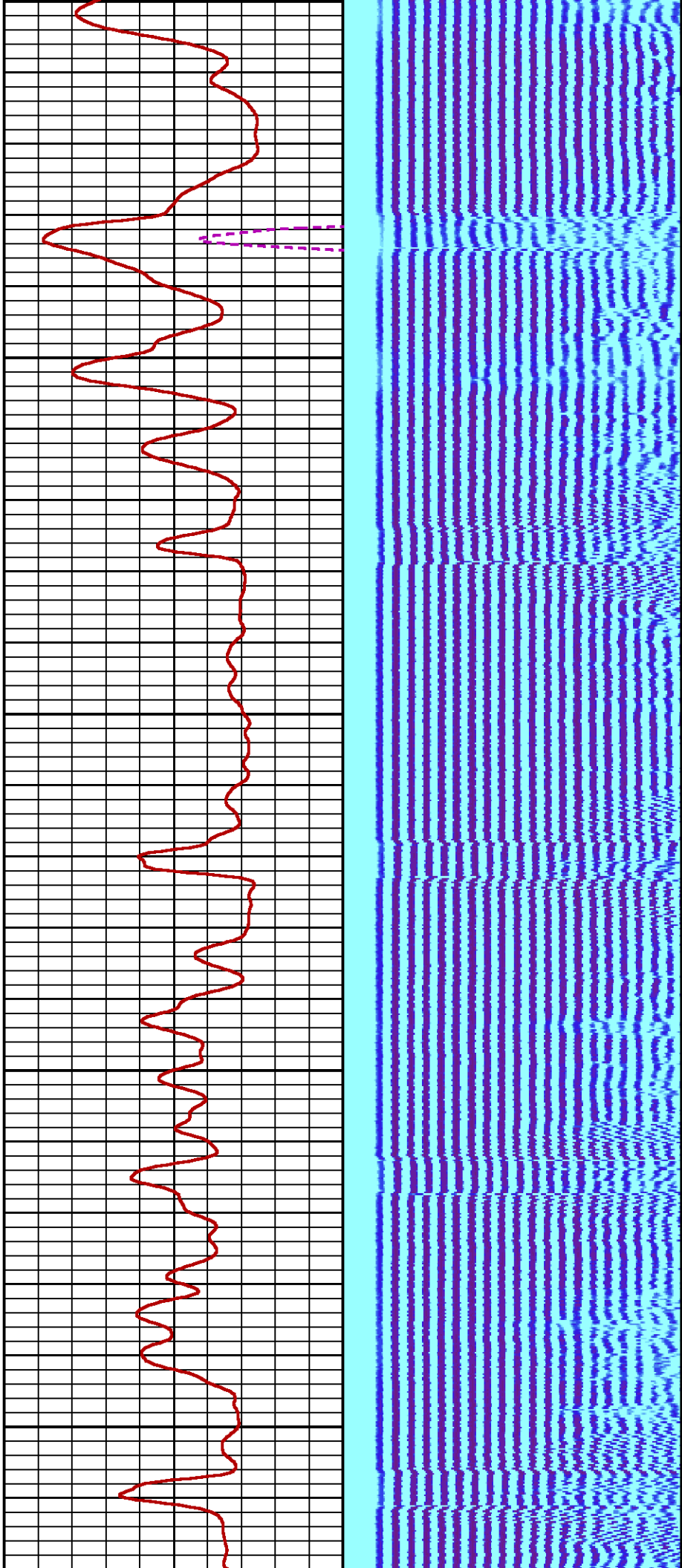


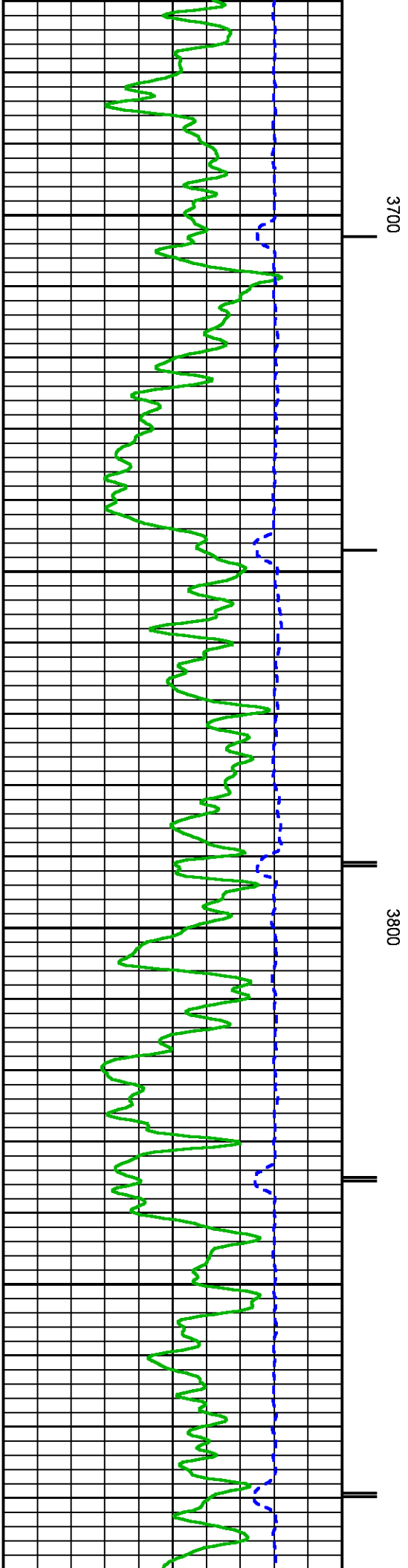
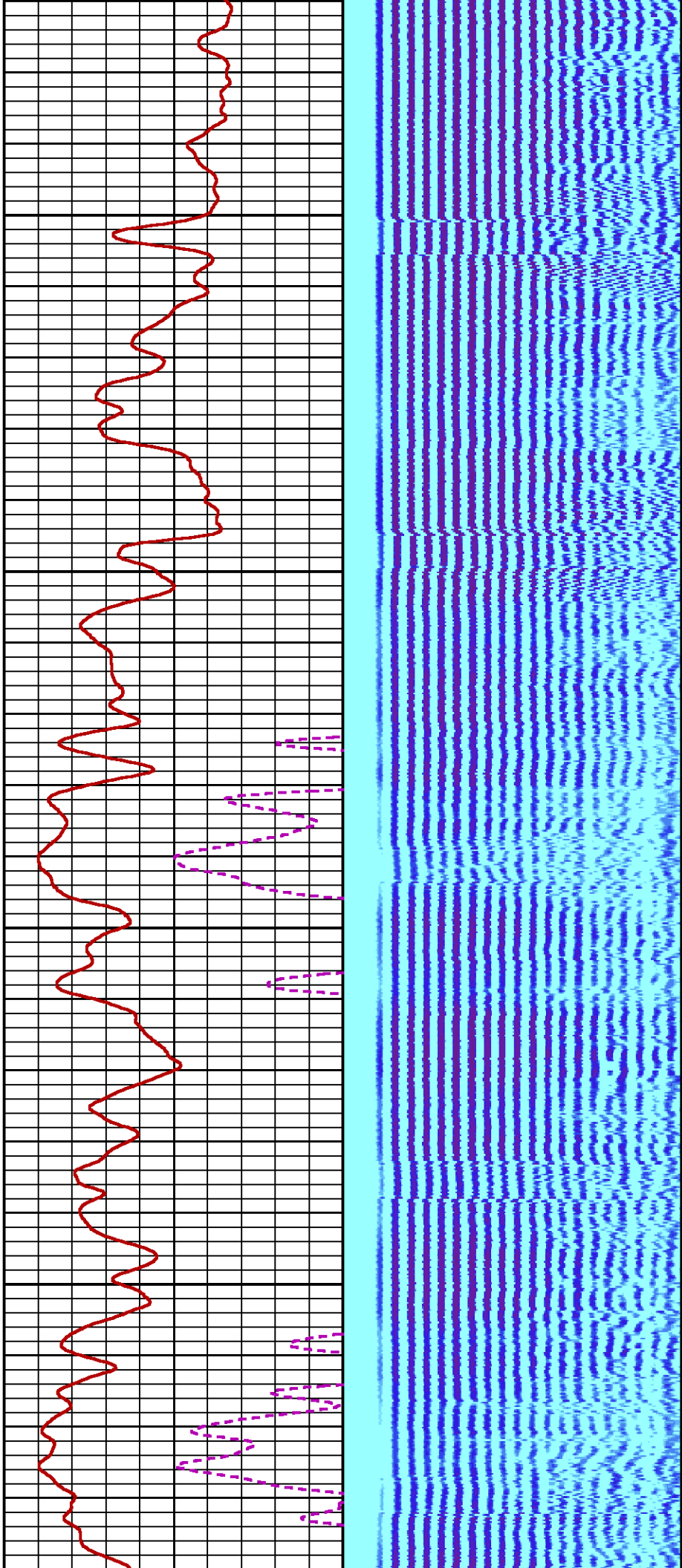


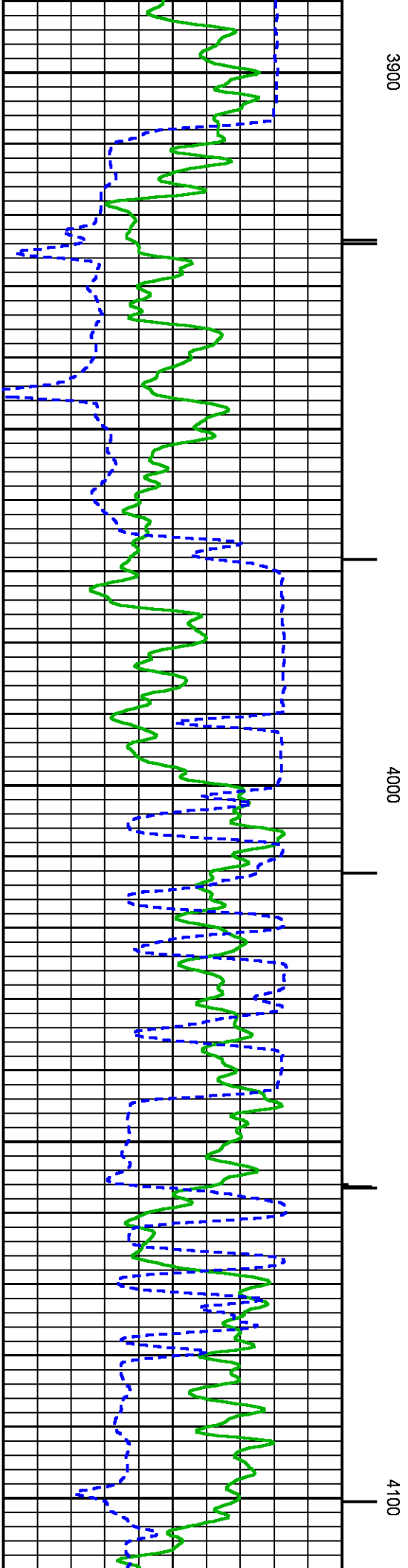
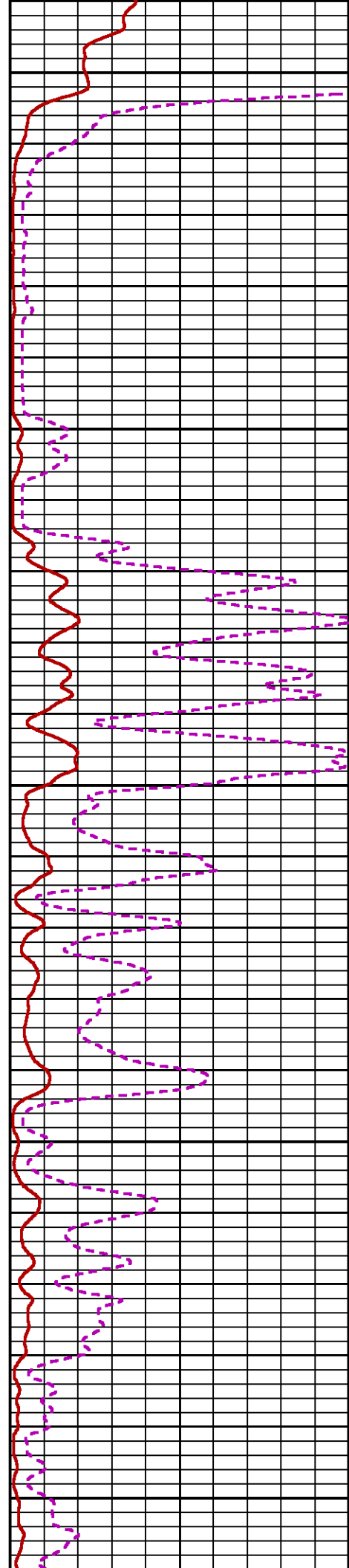
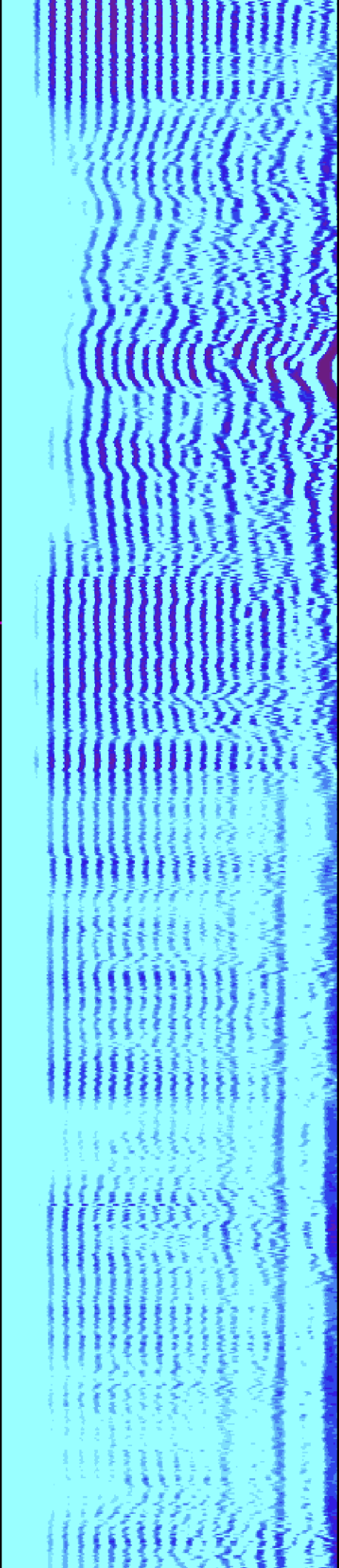


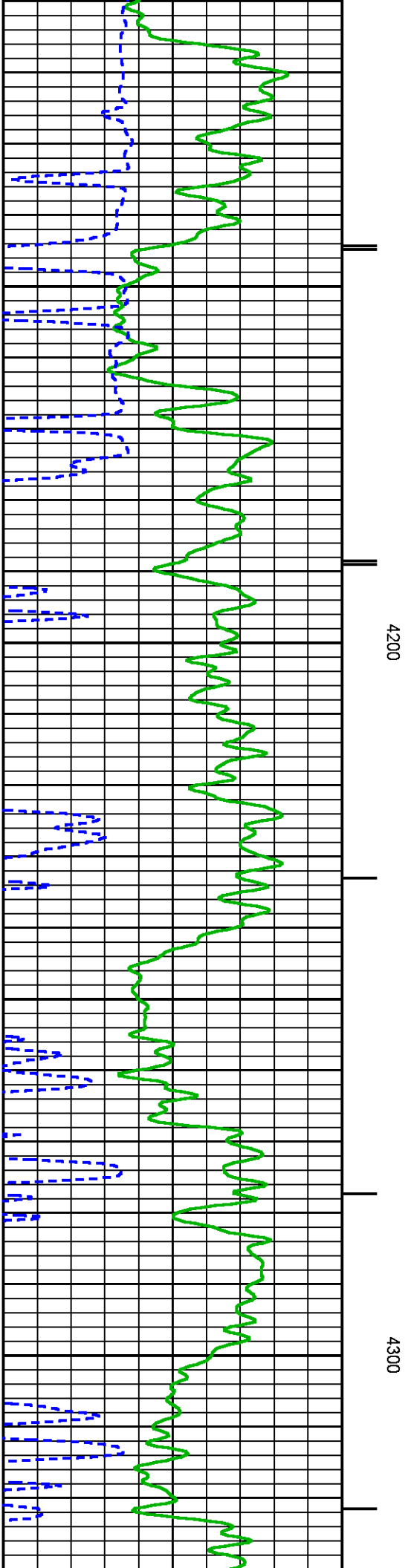
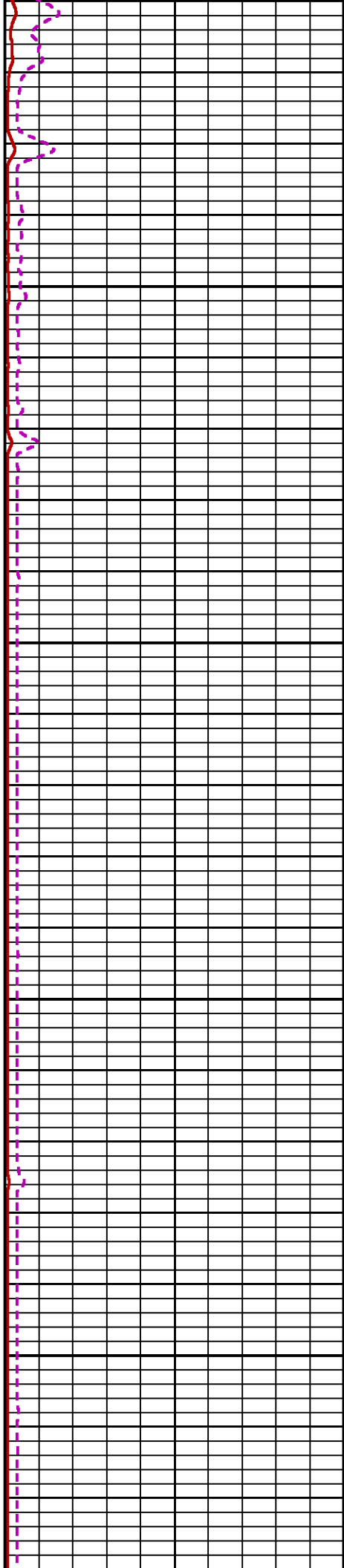
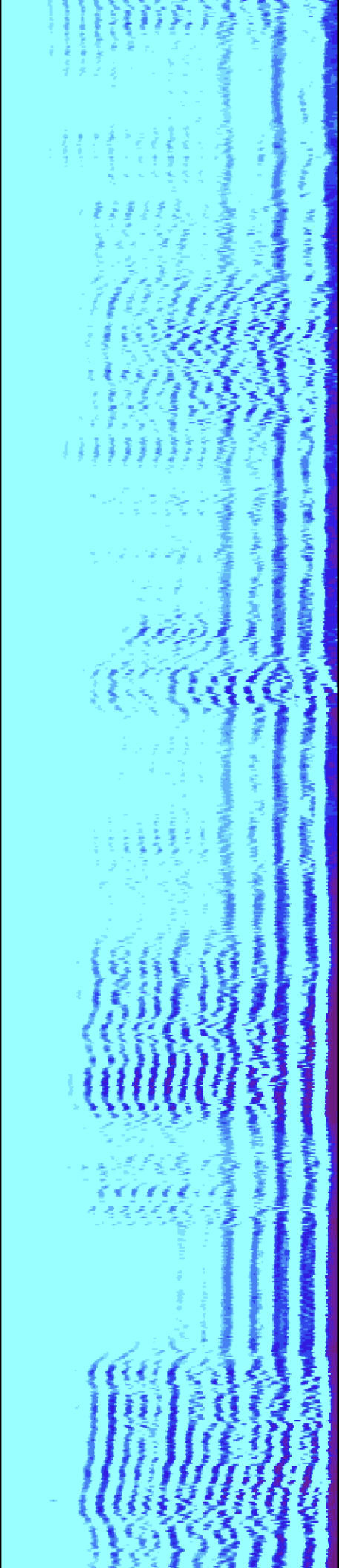


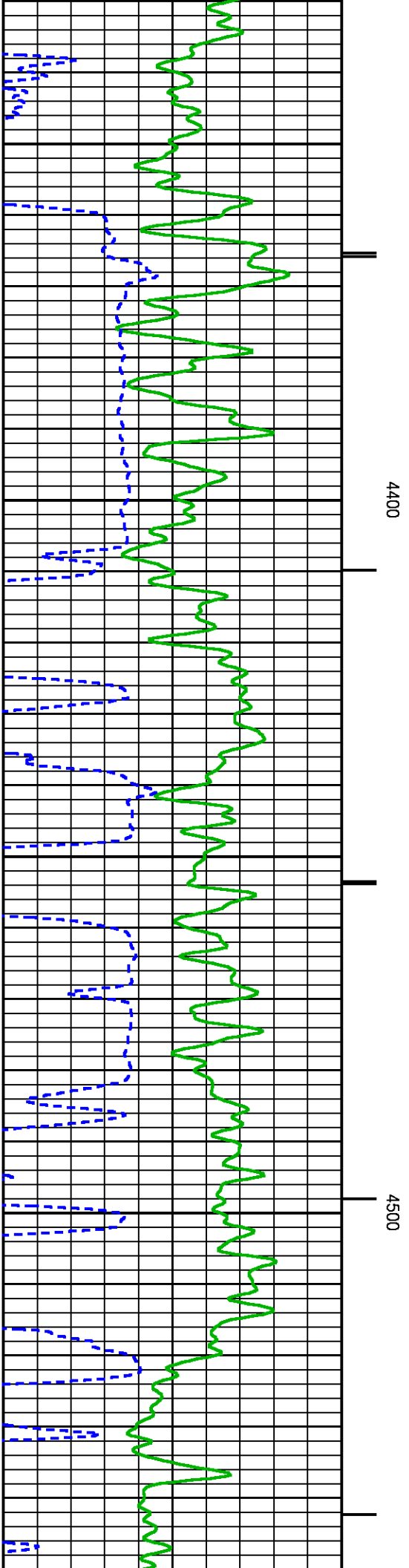

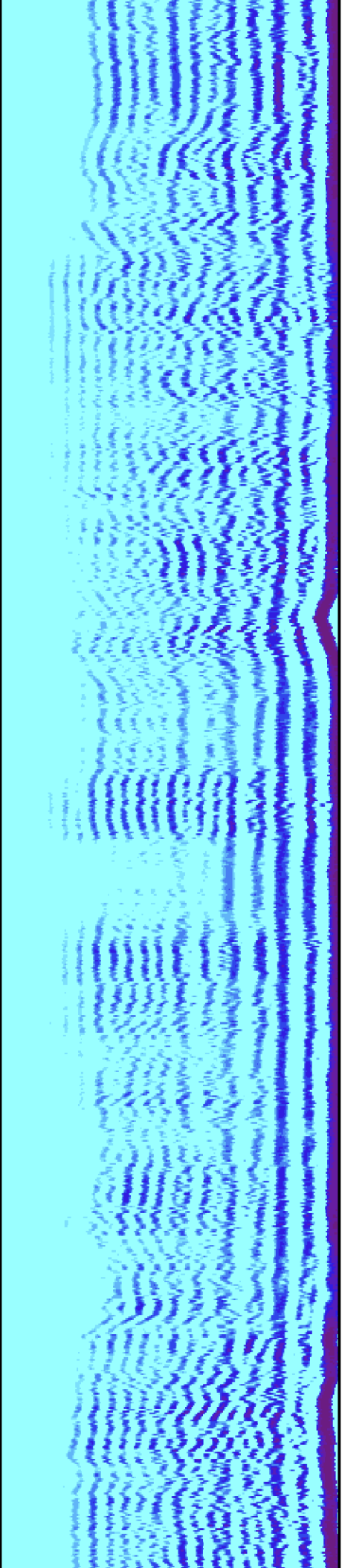


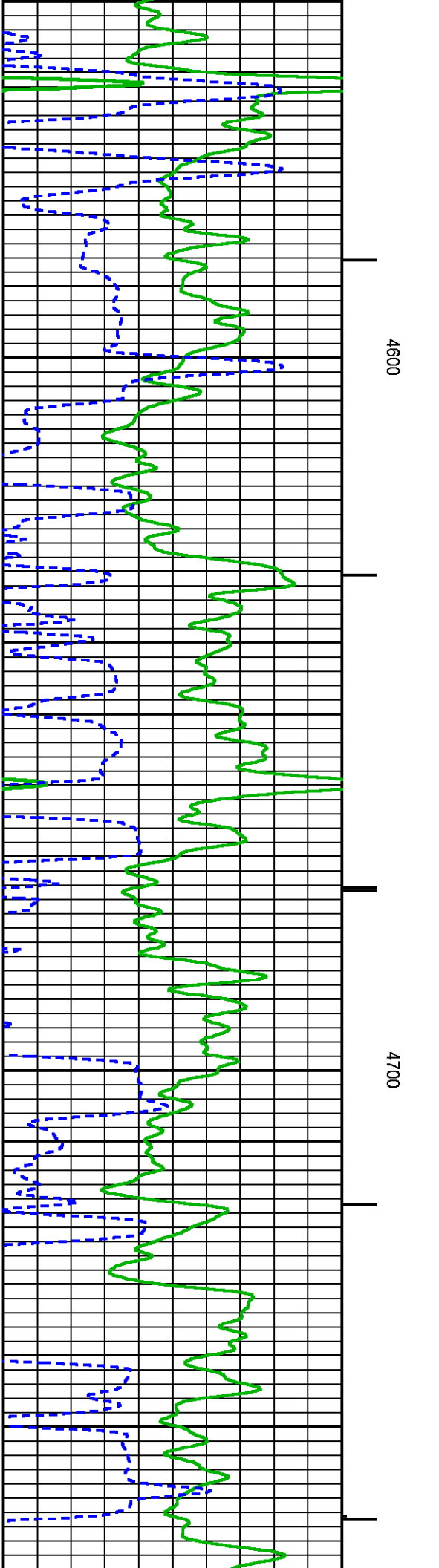
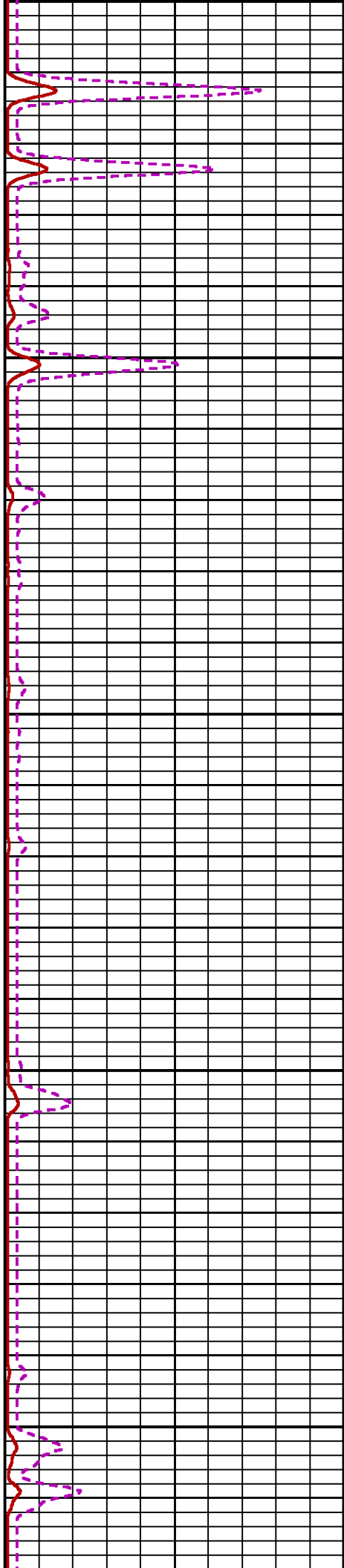










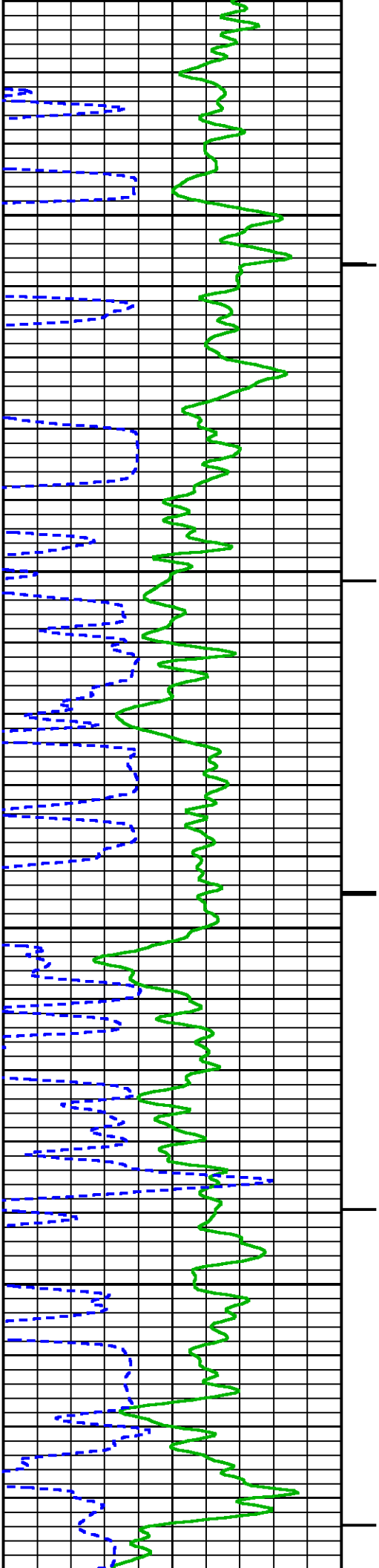


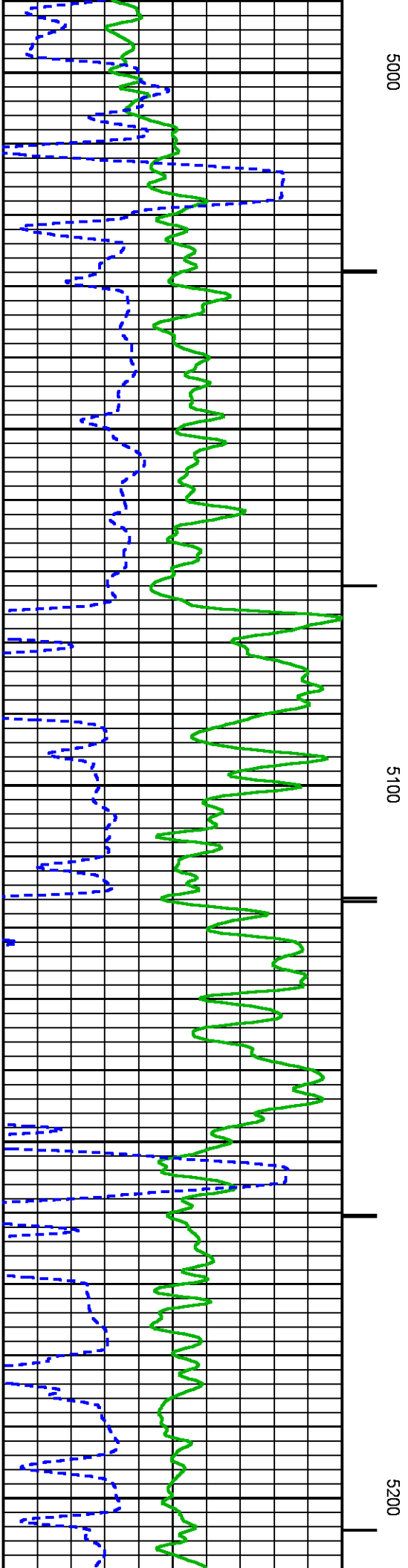
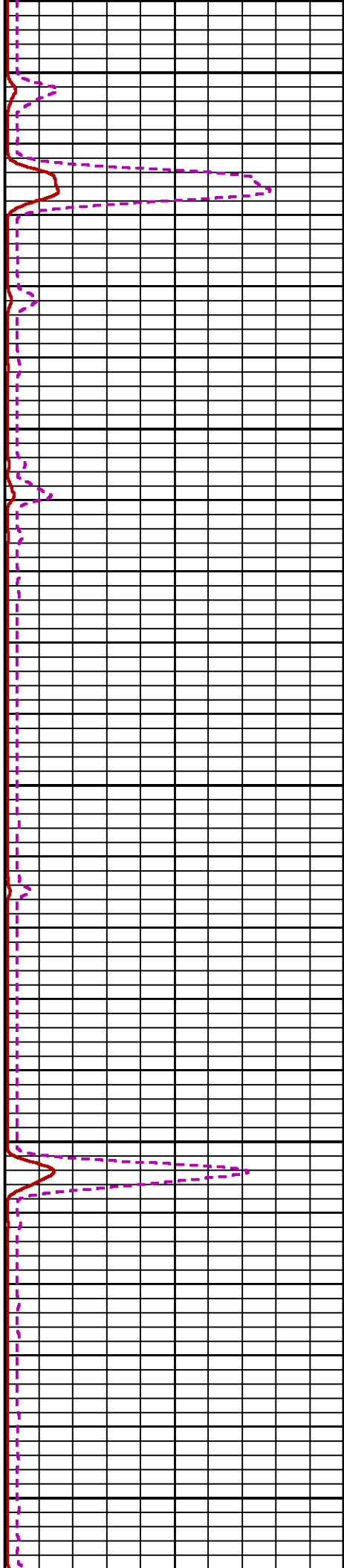
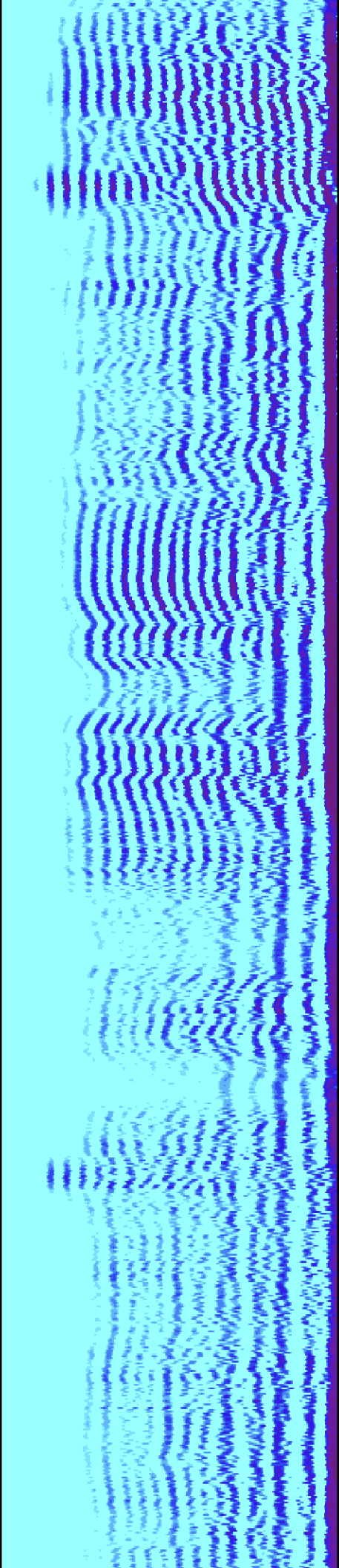


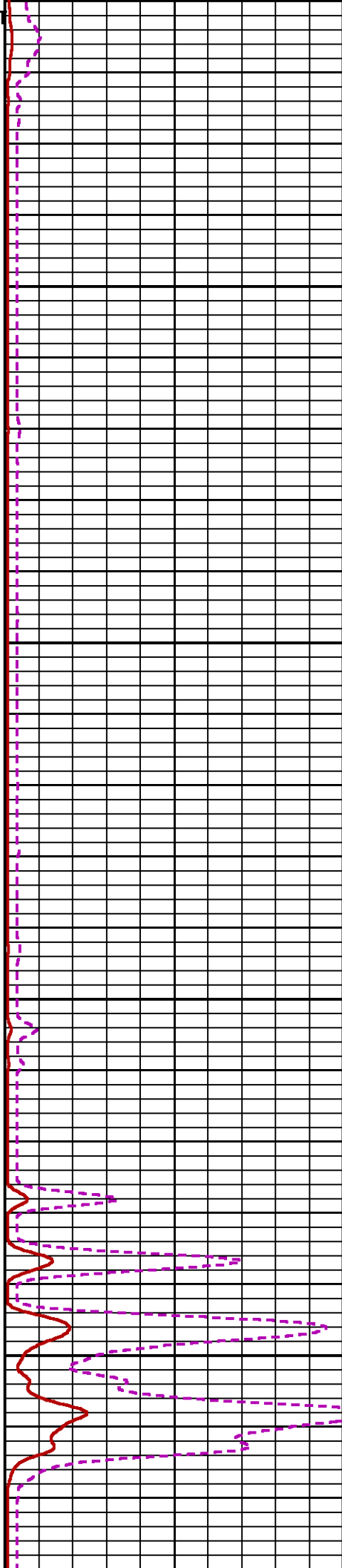
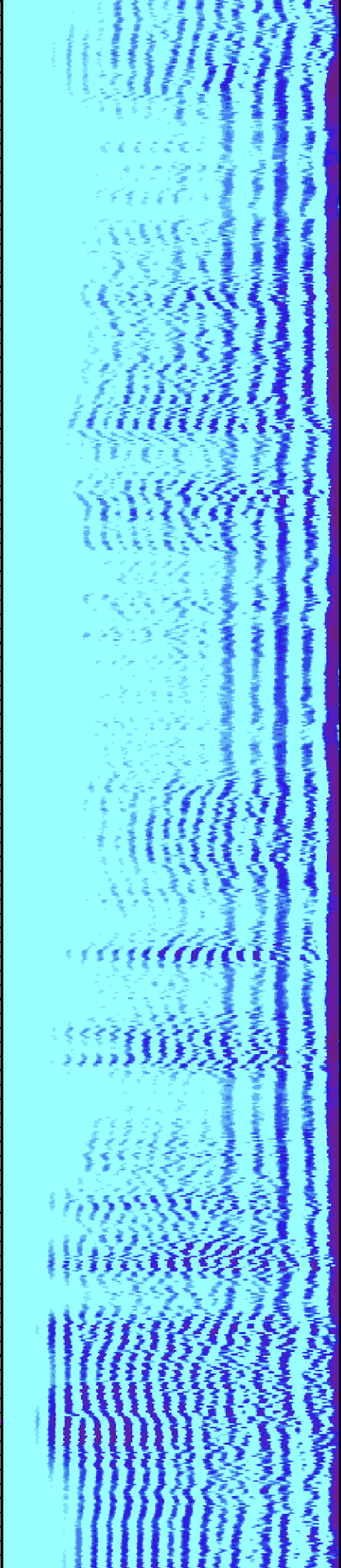


4800

4900



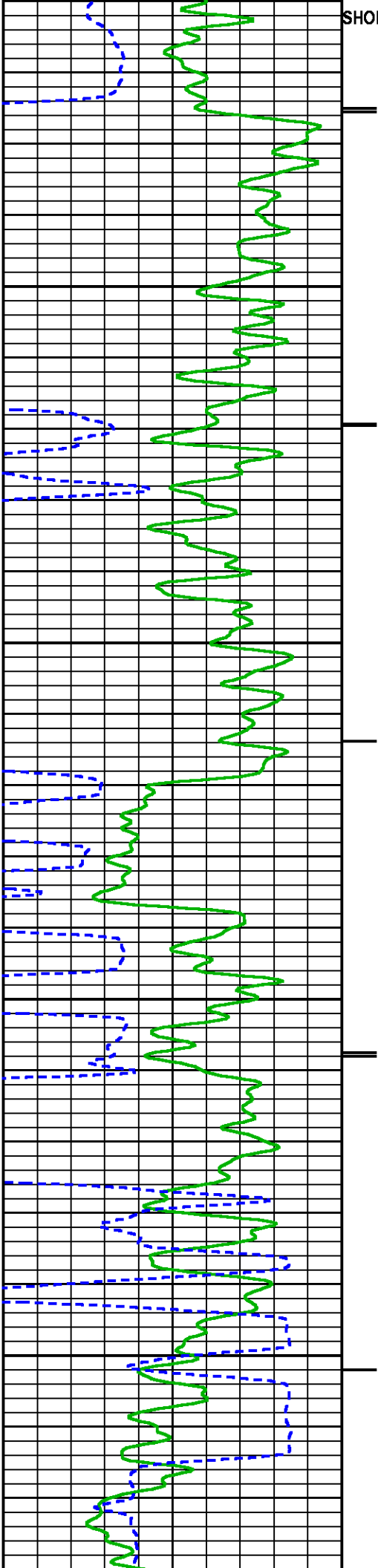


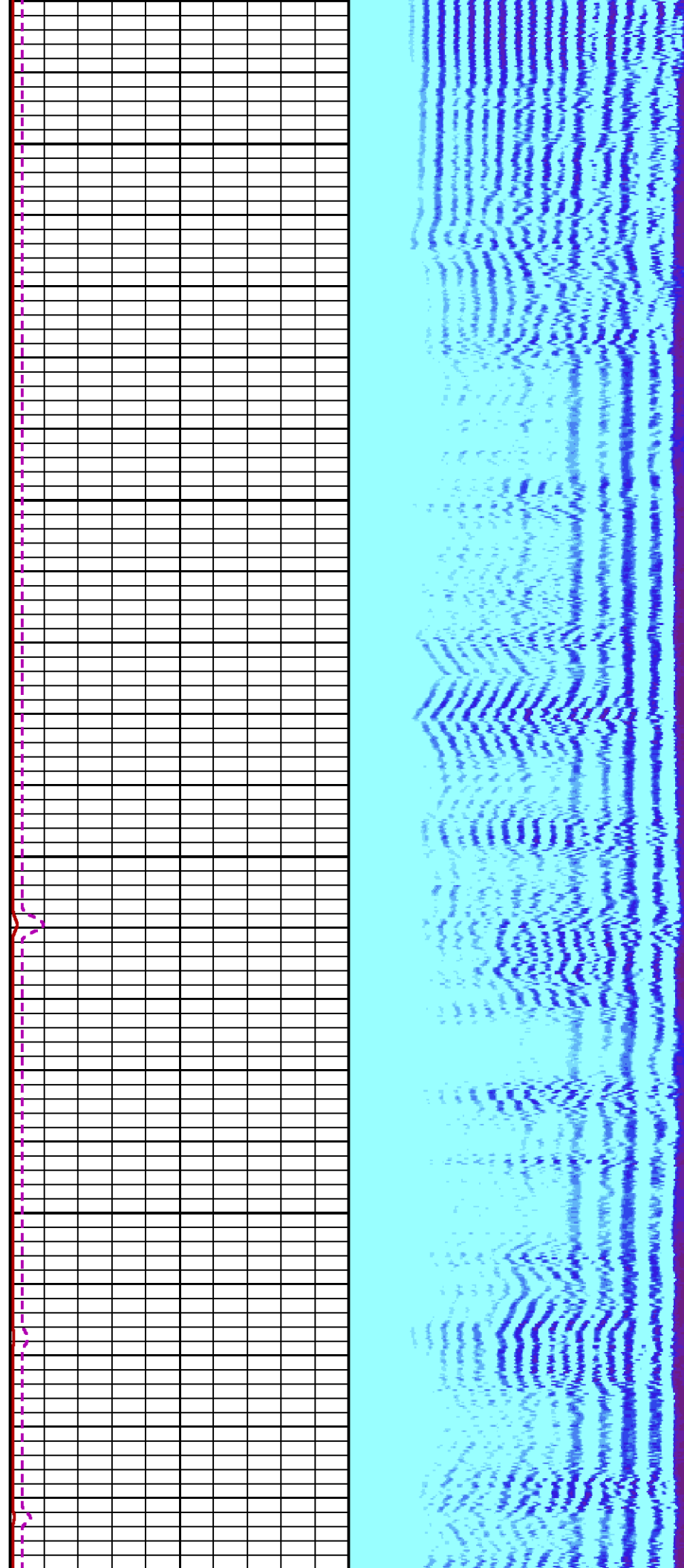
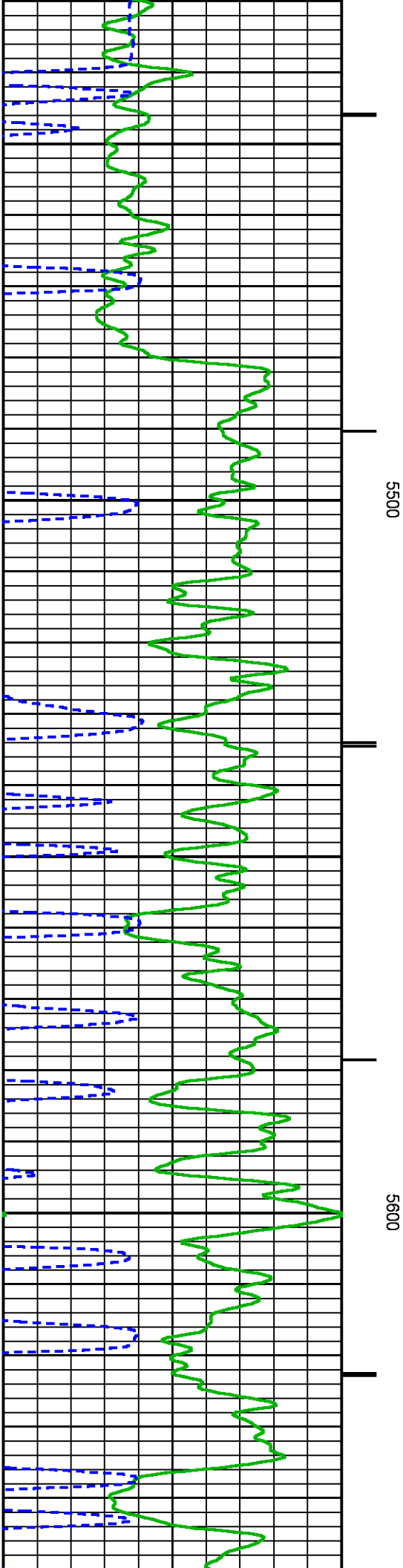


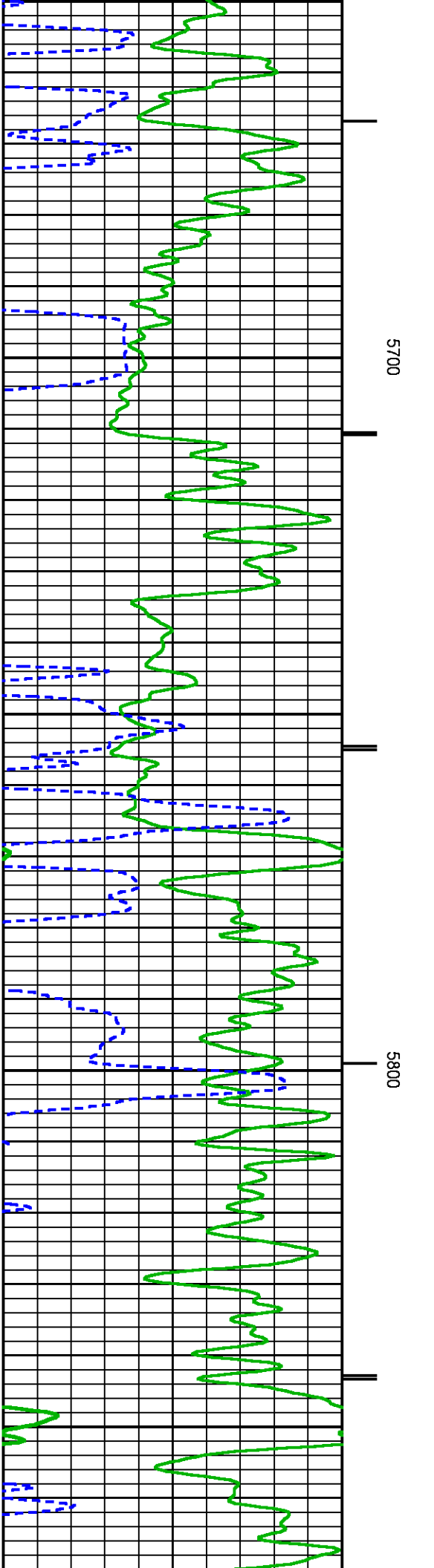
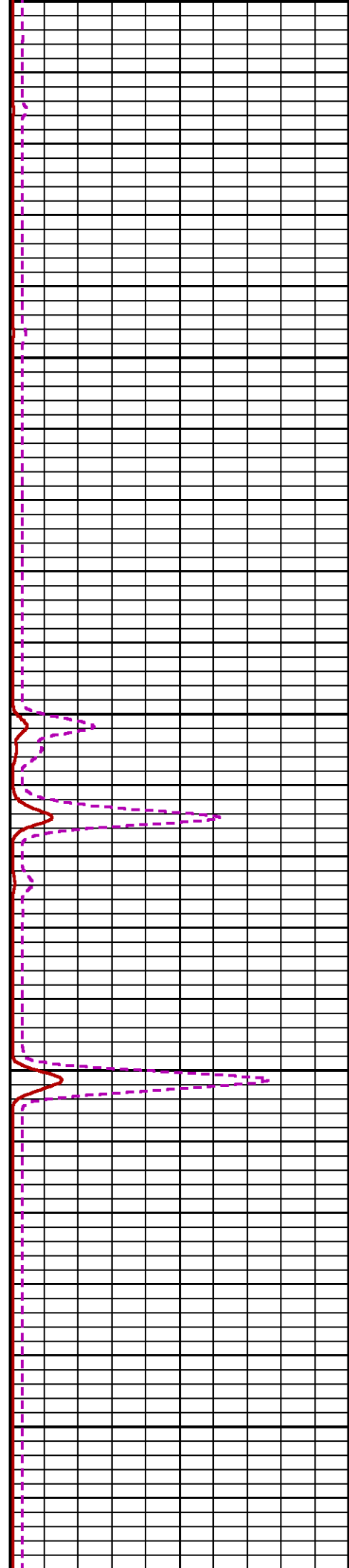
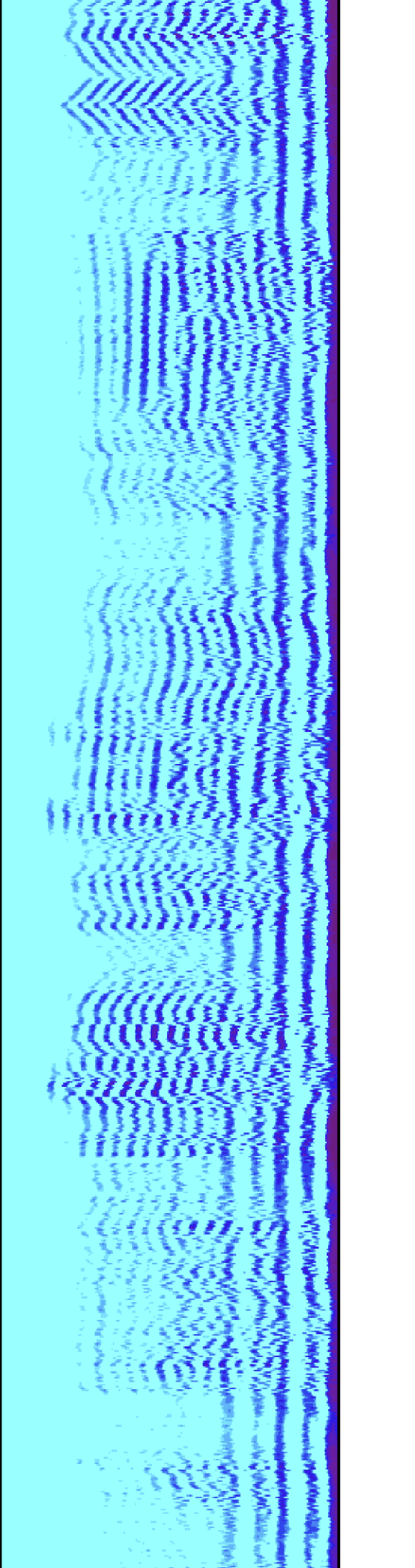
SHORT JOINT

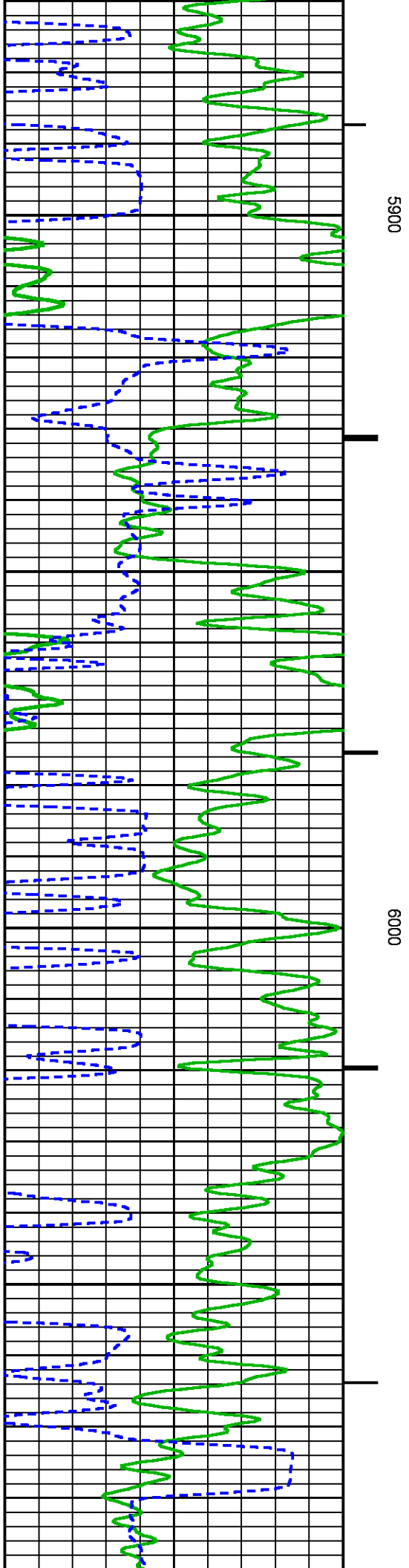

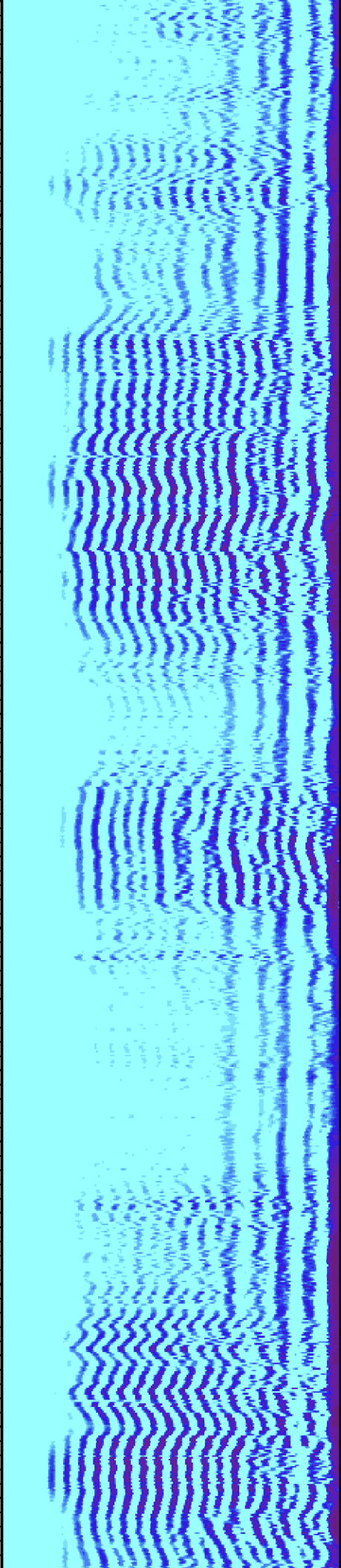
5300

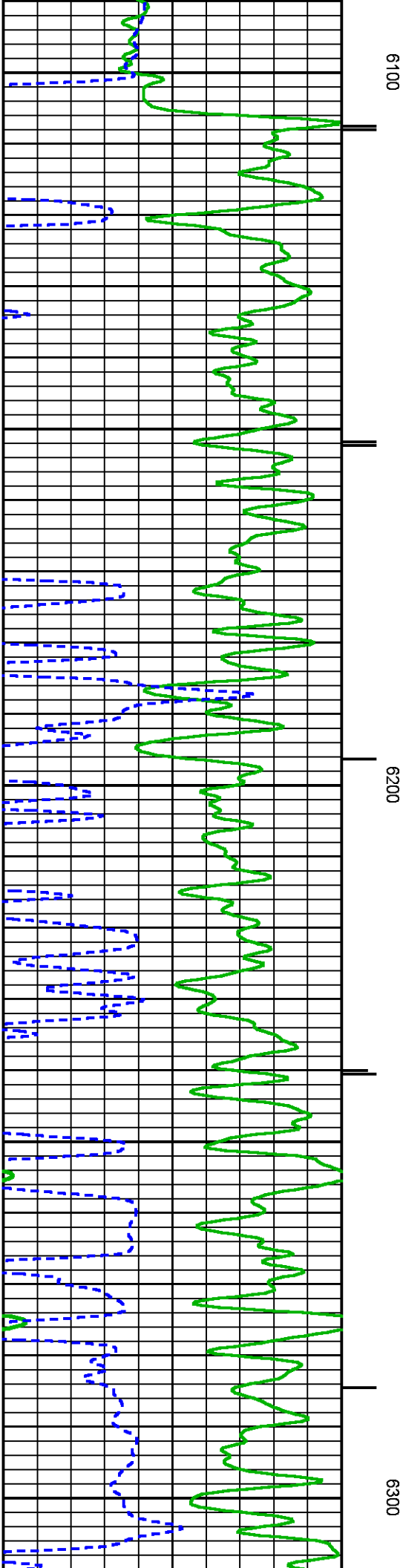
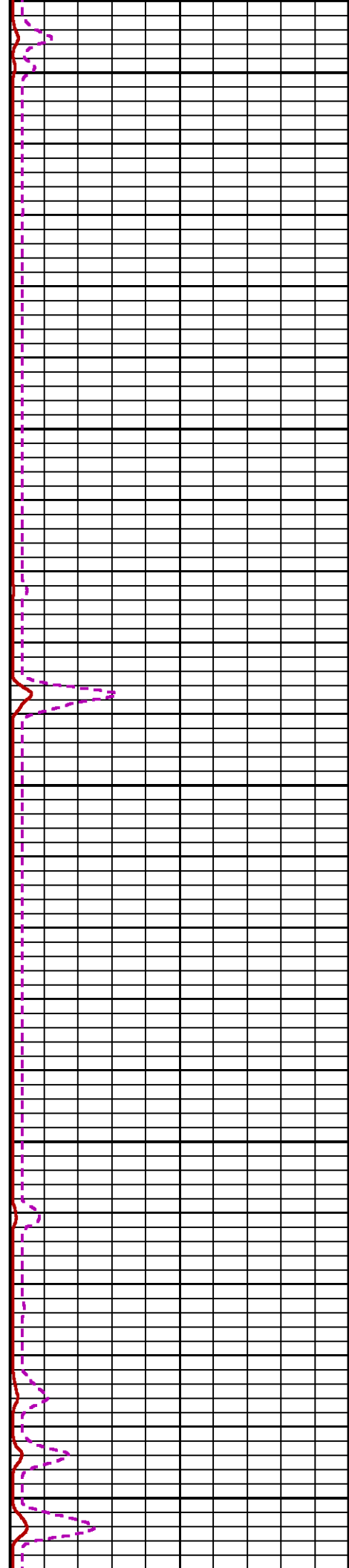

5400

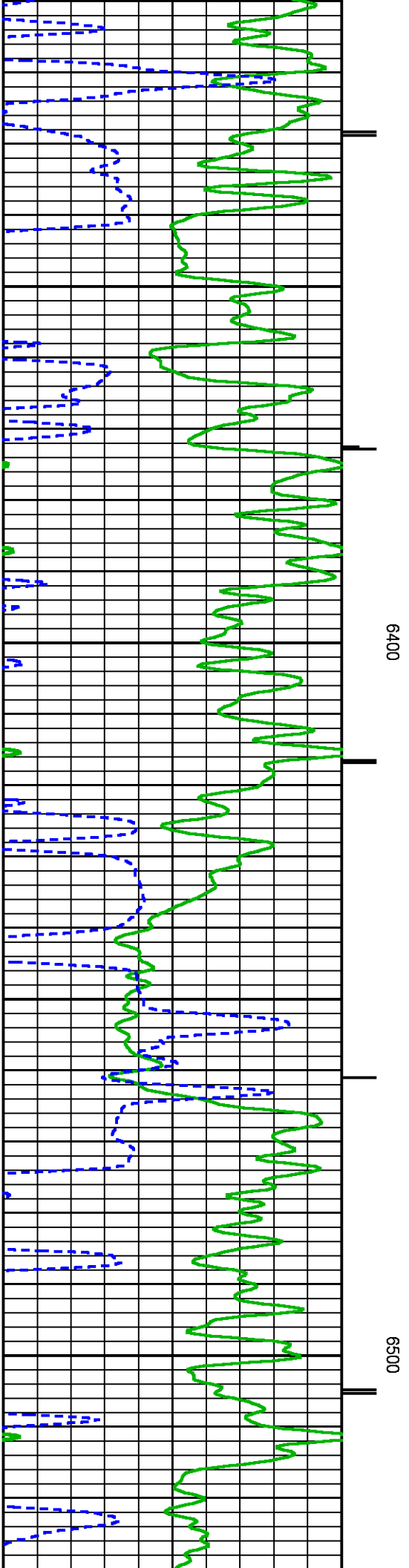
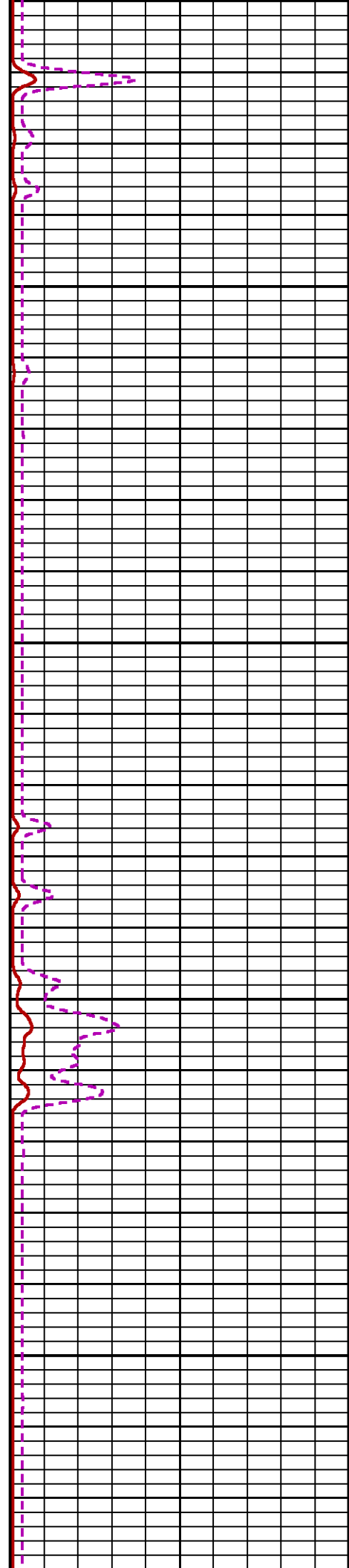



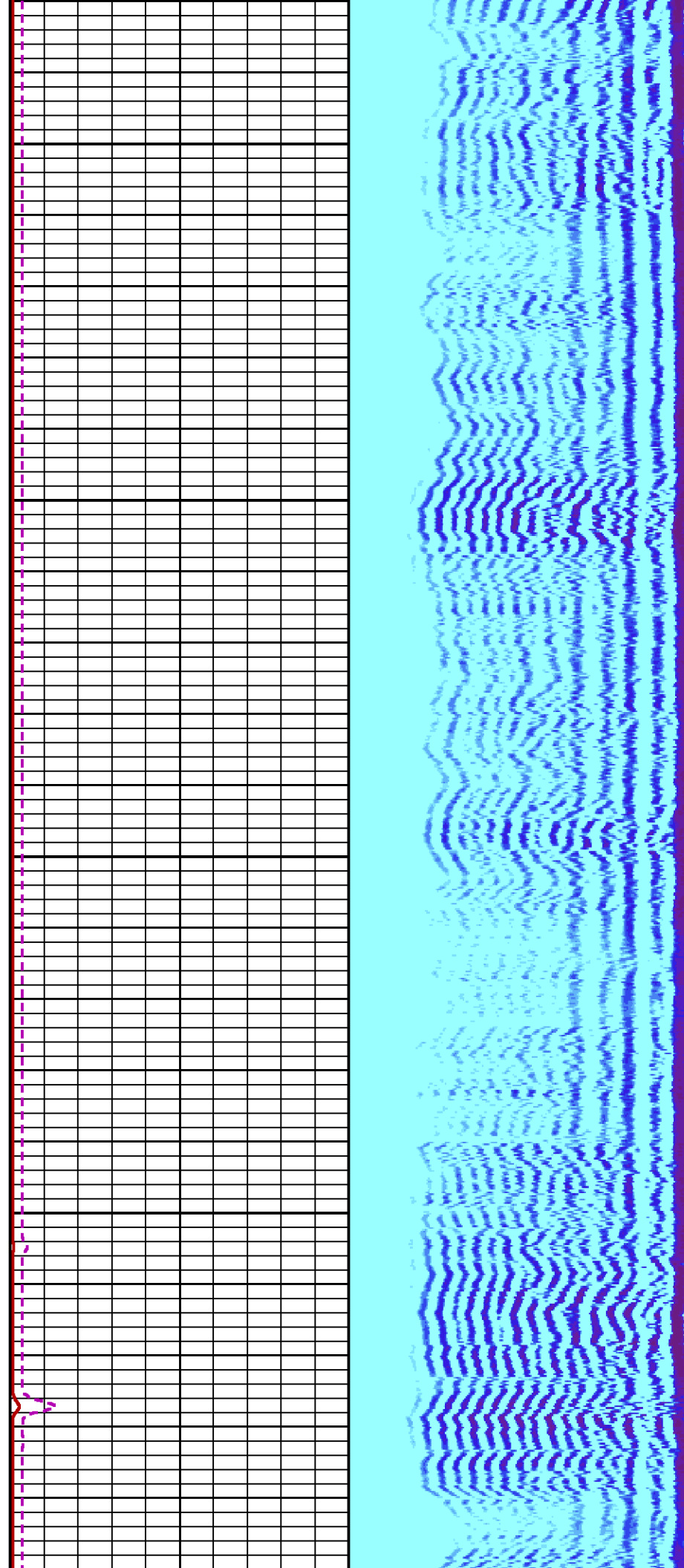
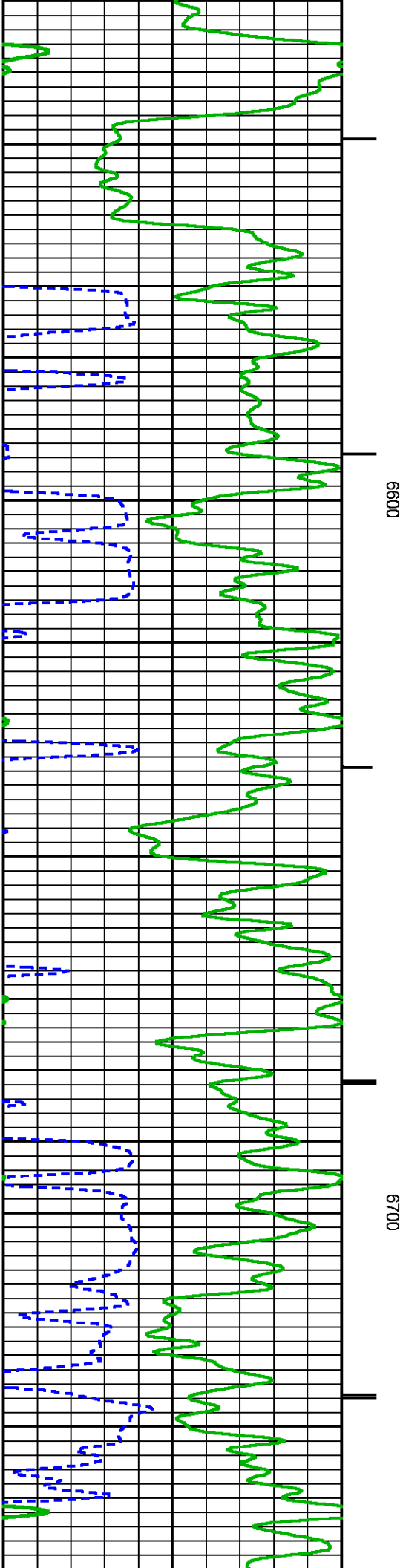


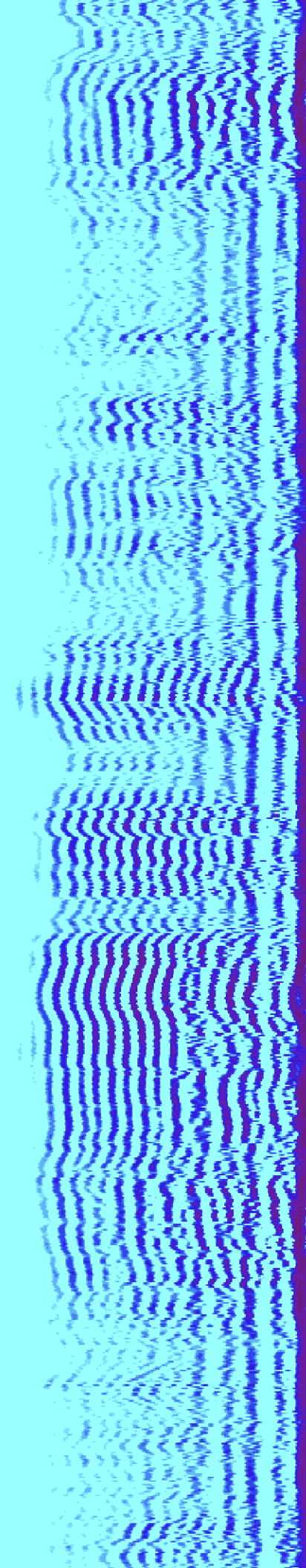

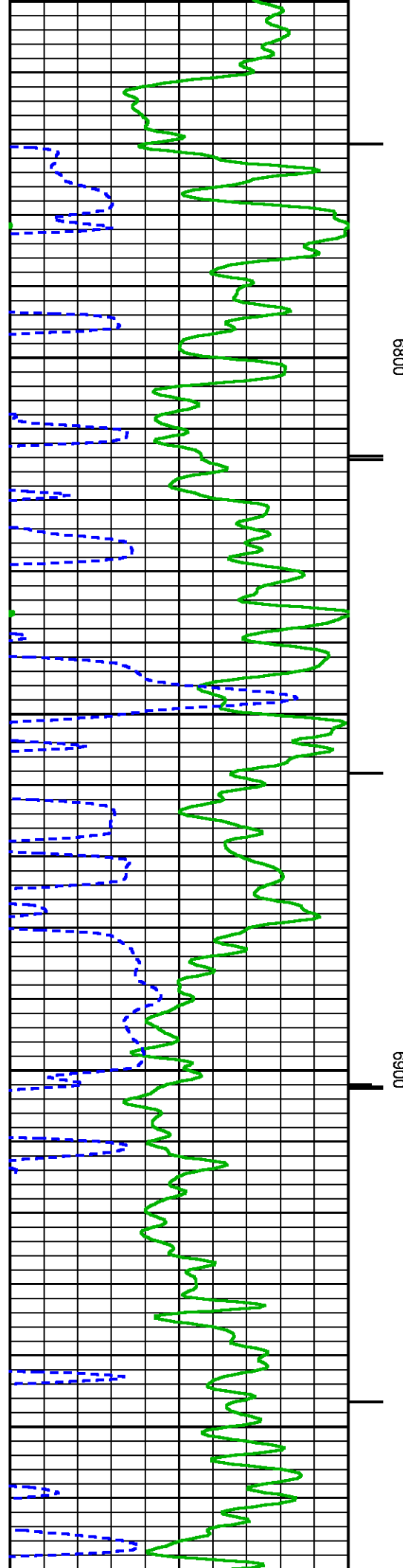


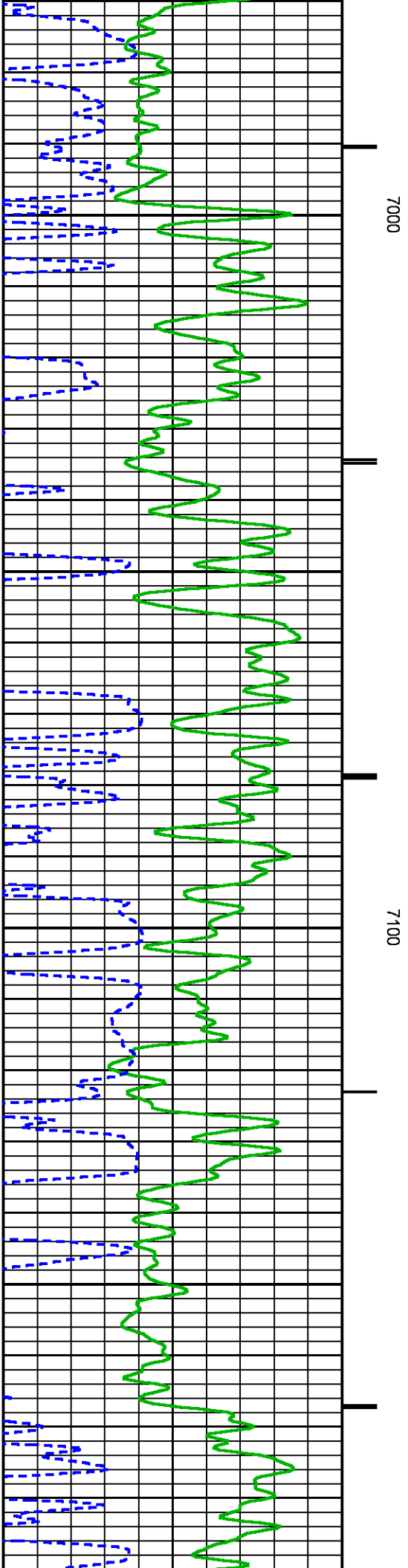
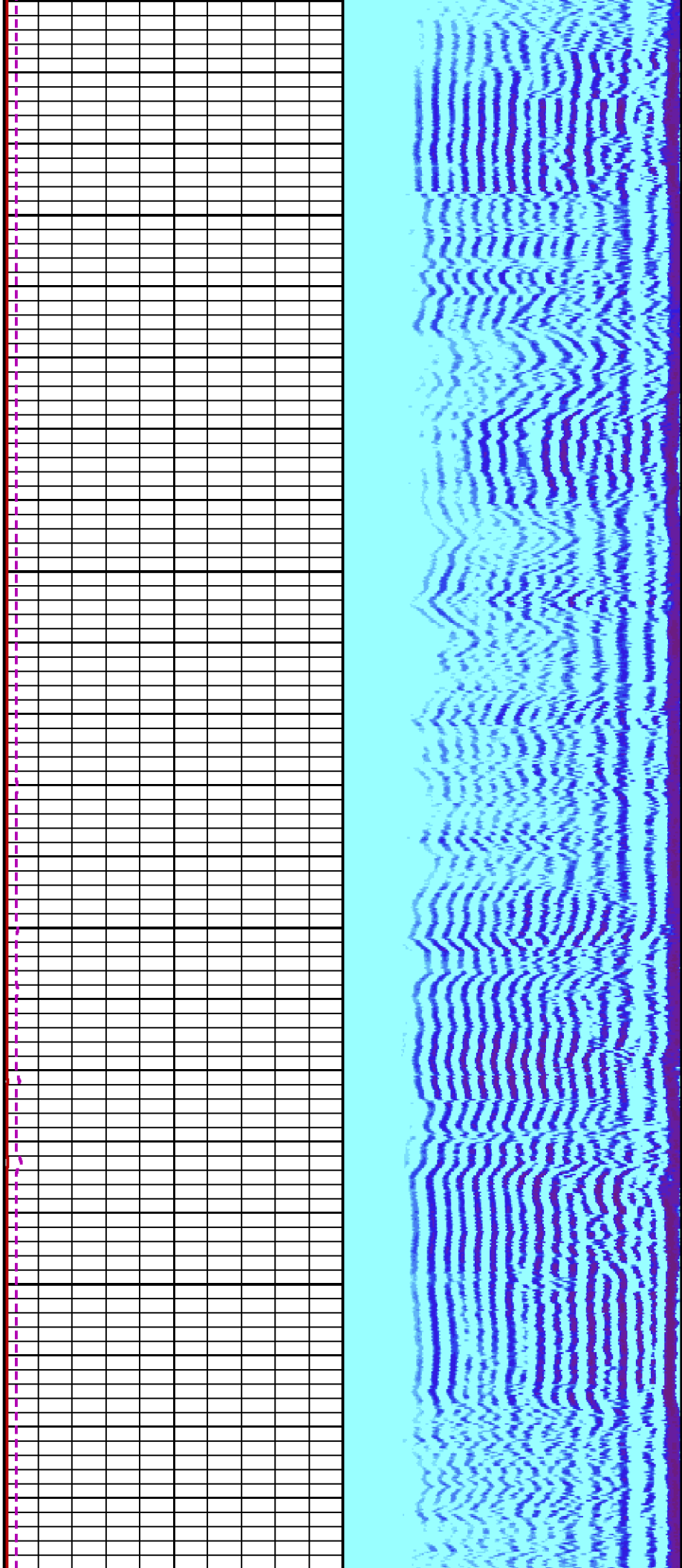


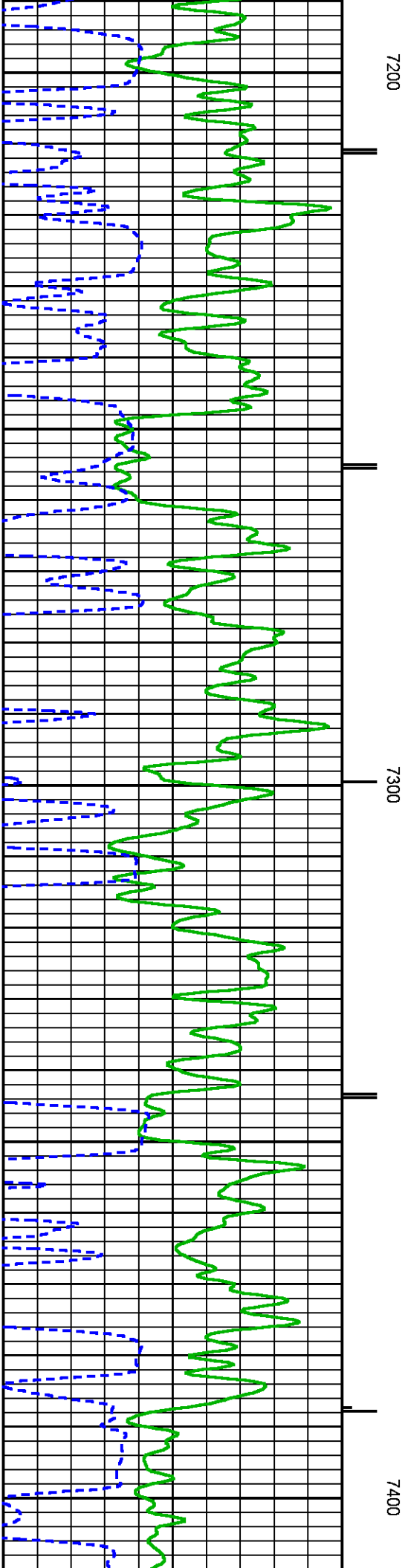
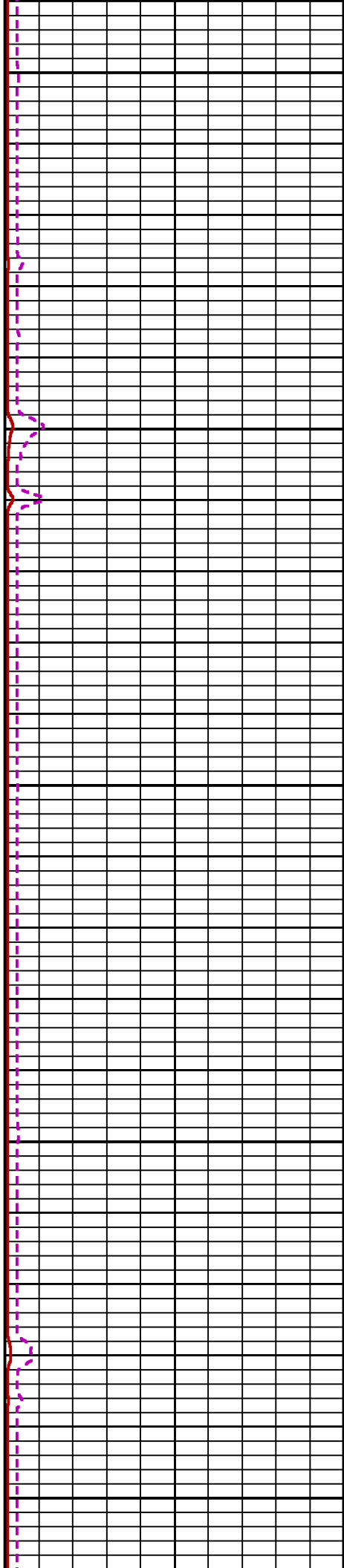
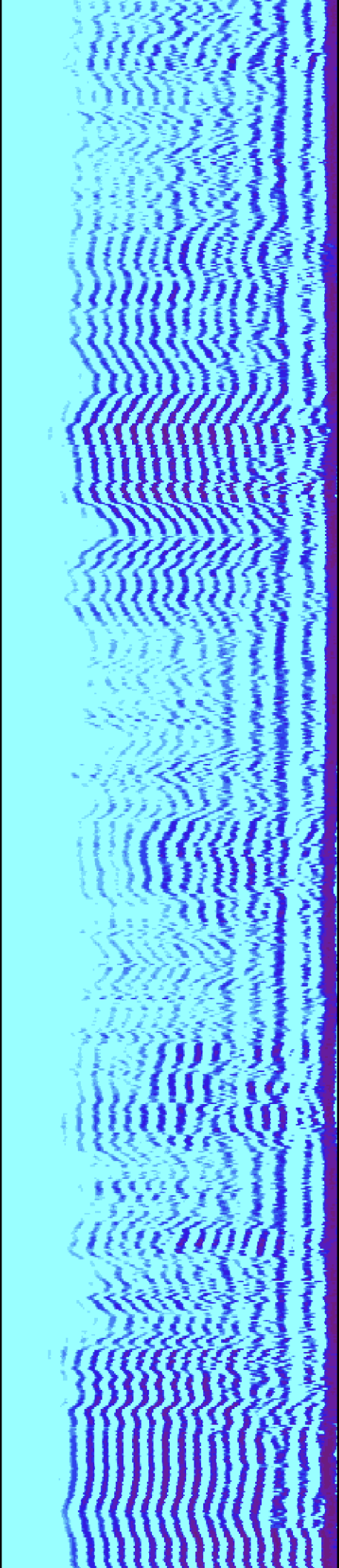


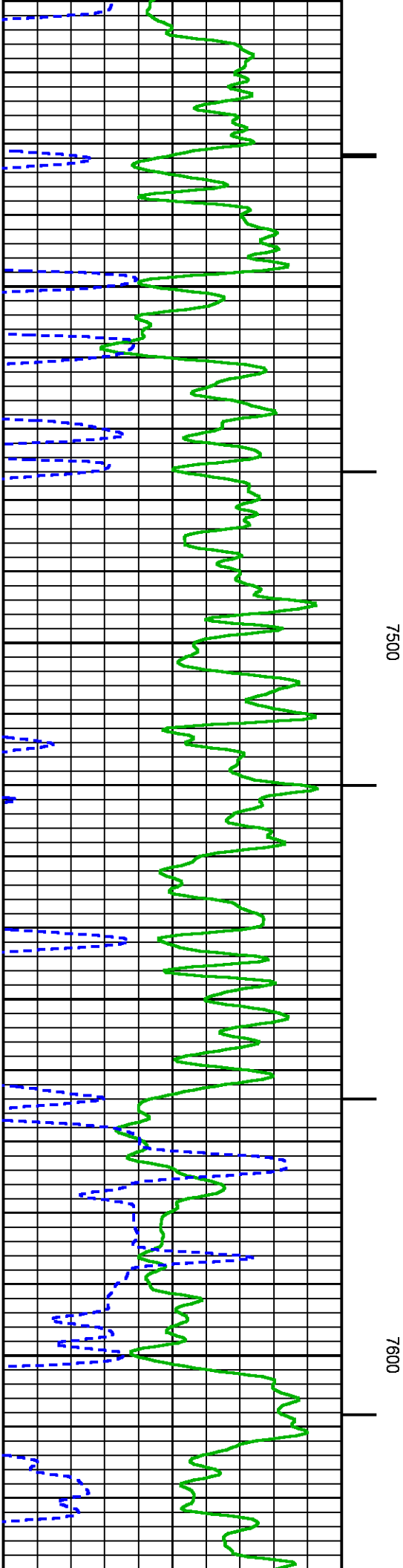
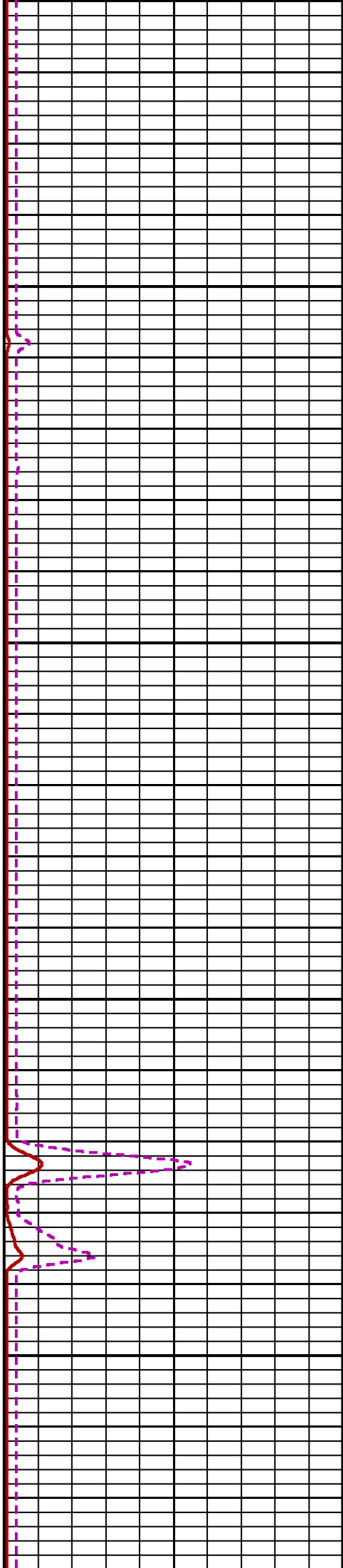
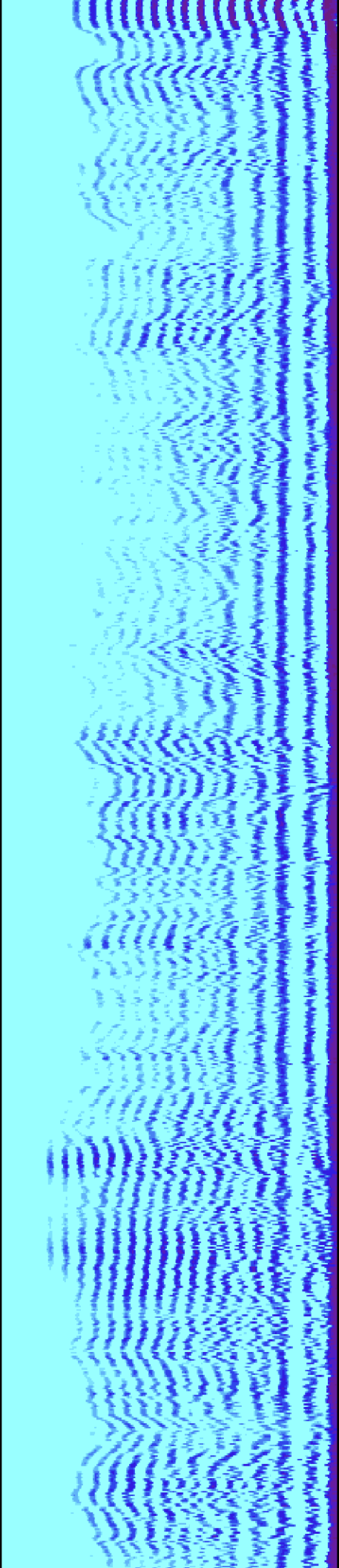



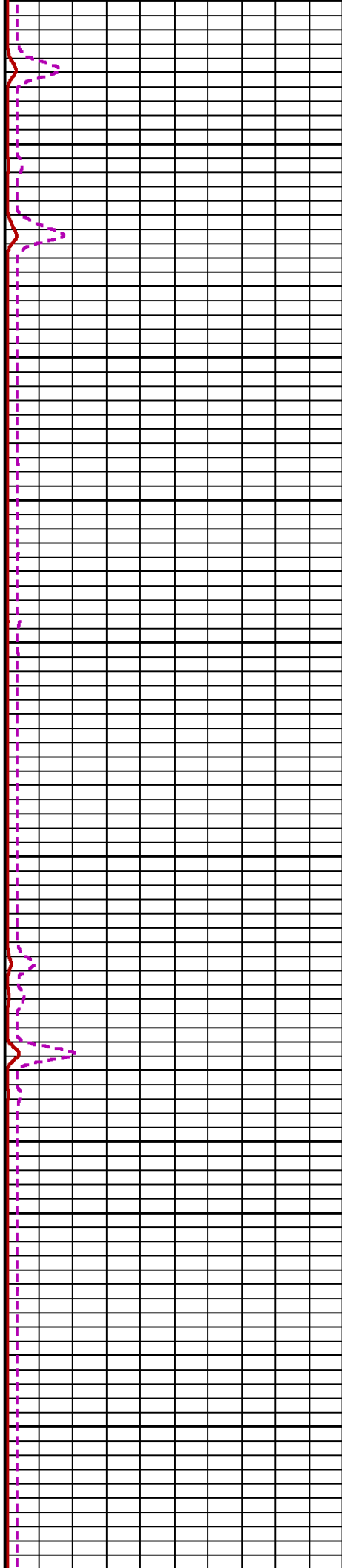
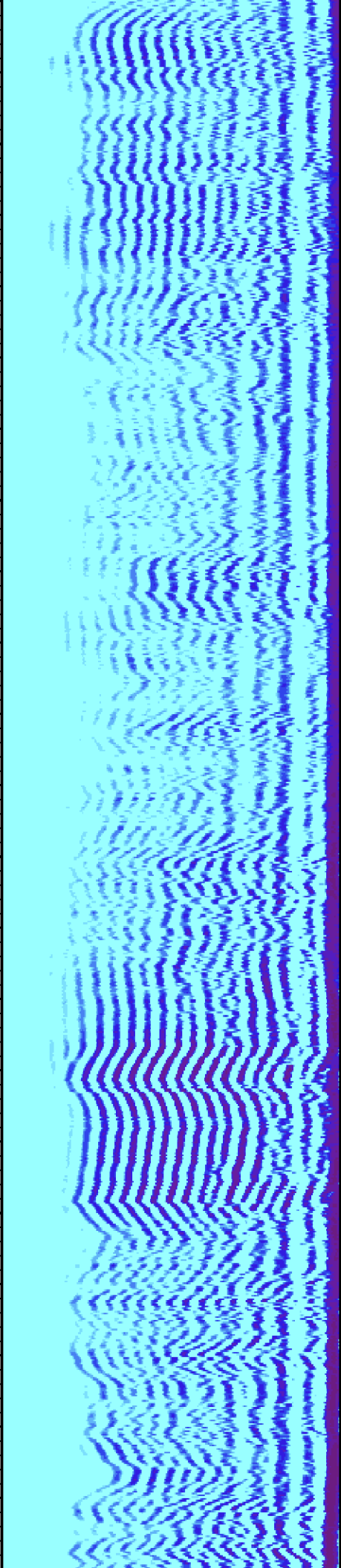


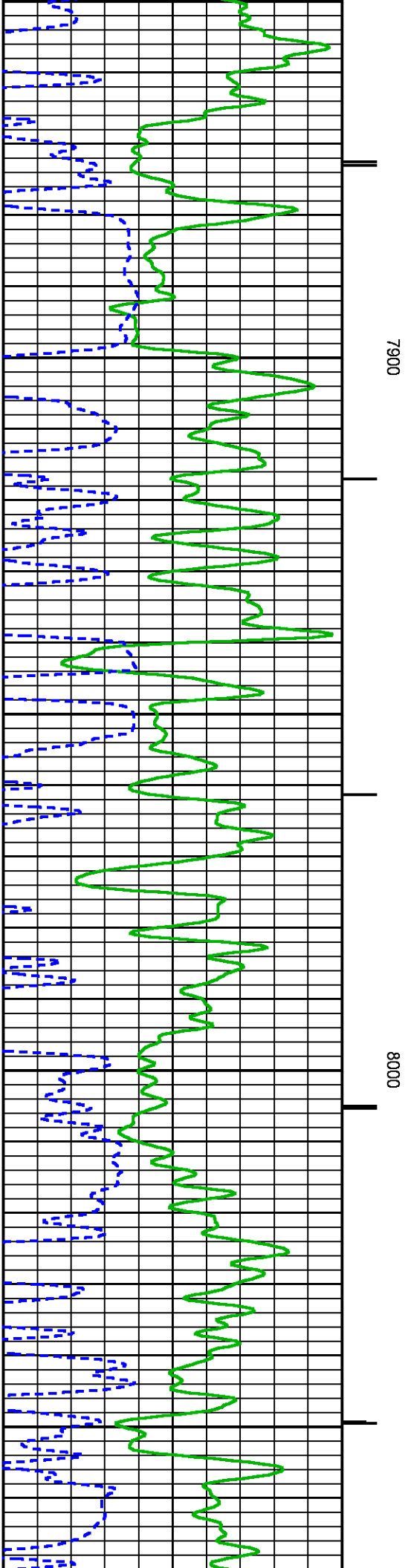

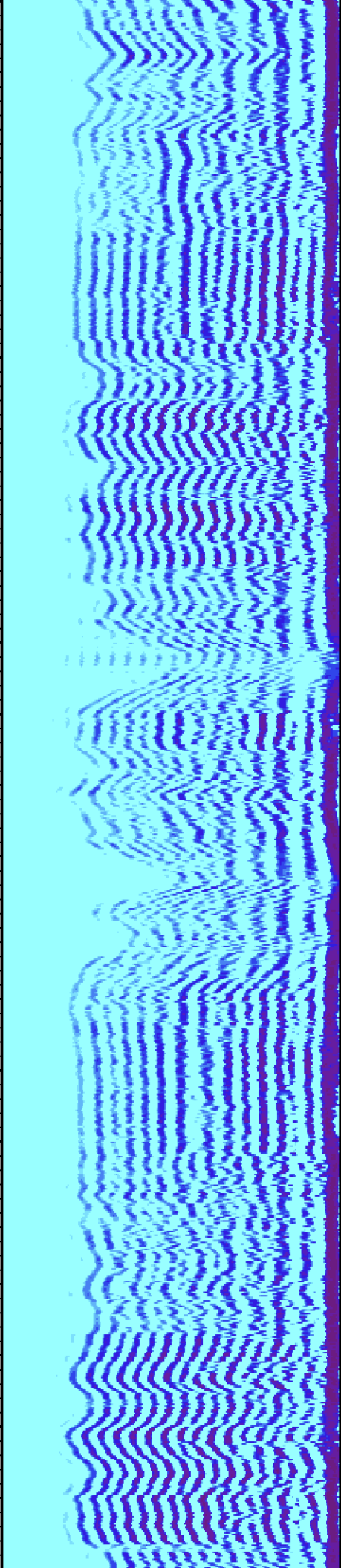


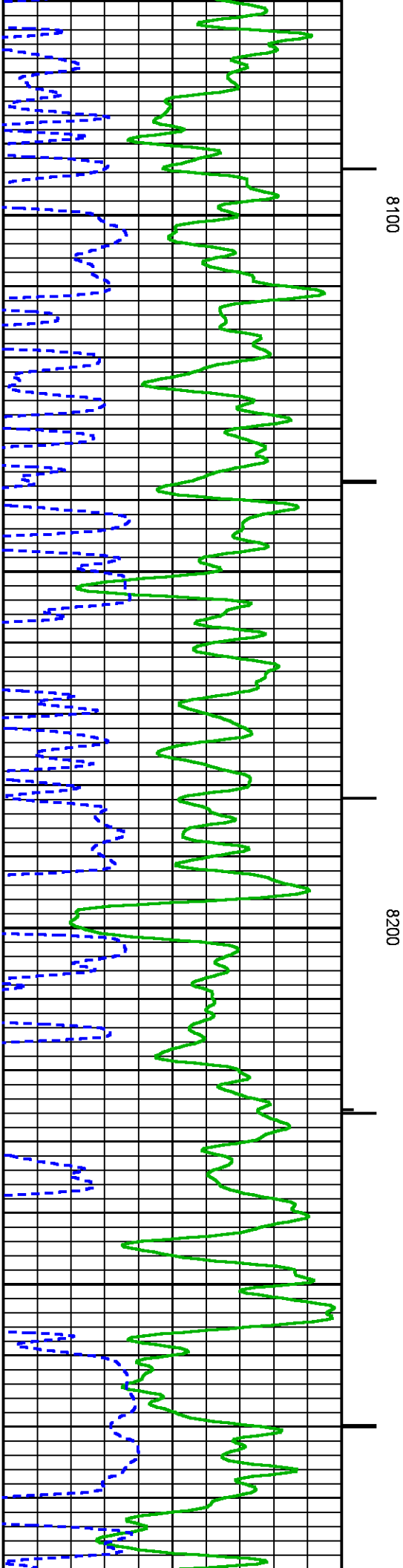
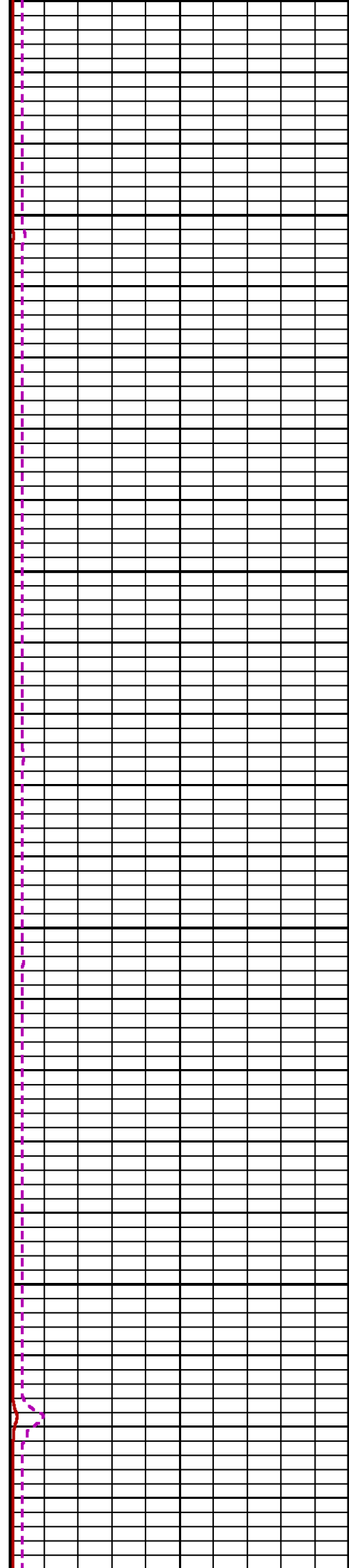



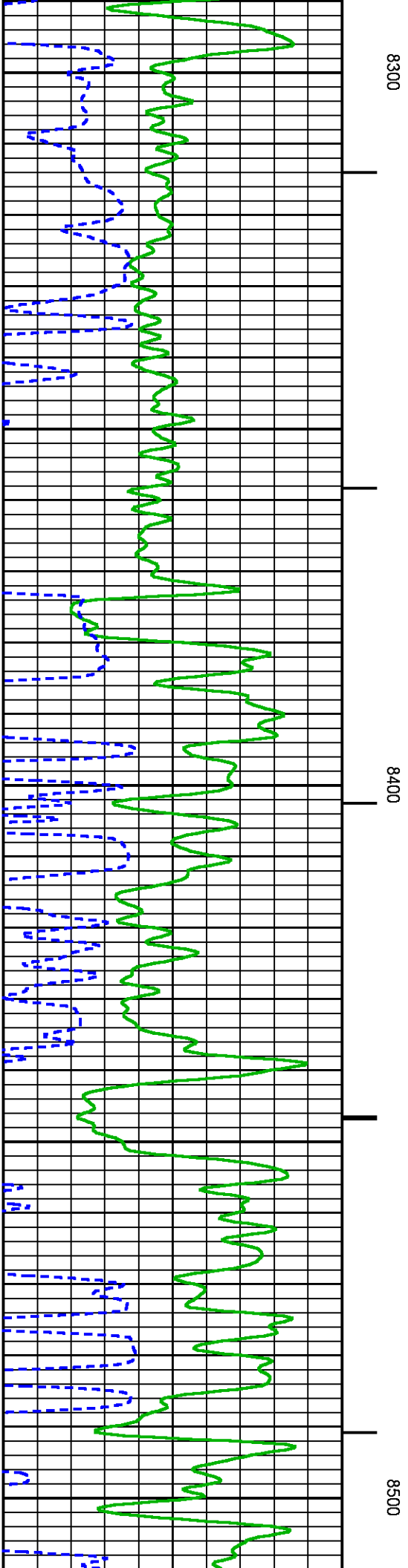
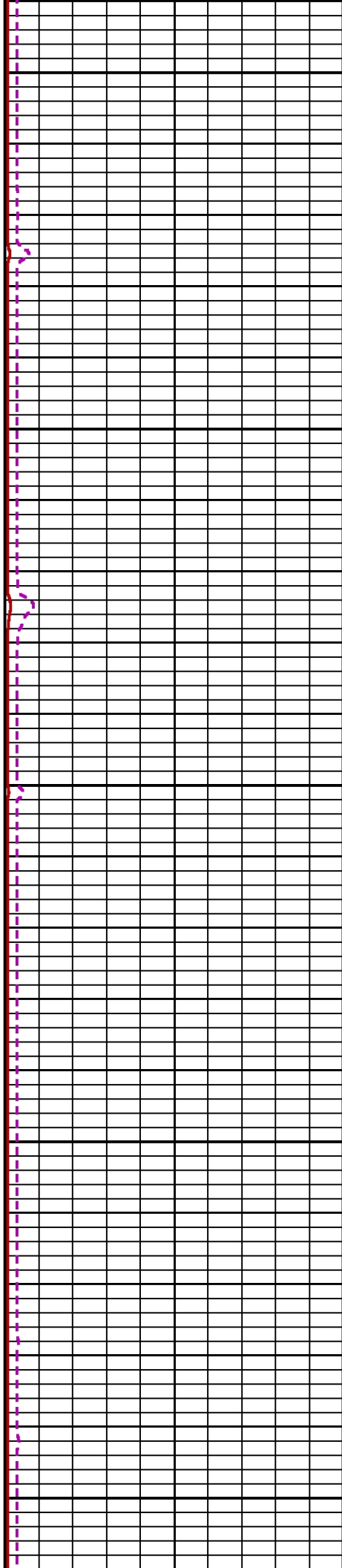
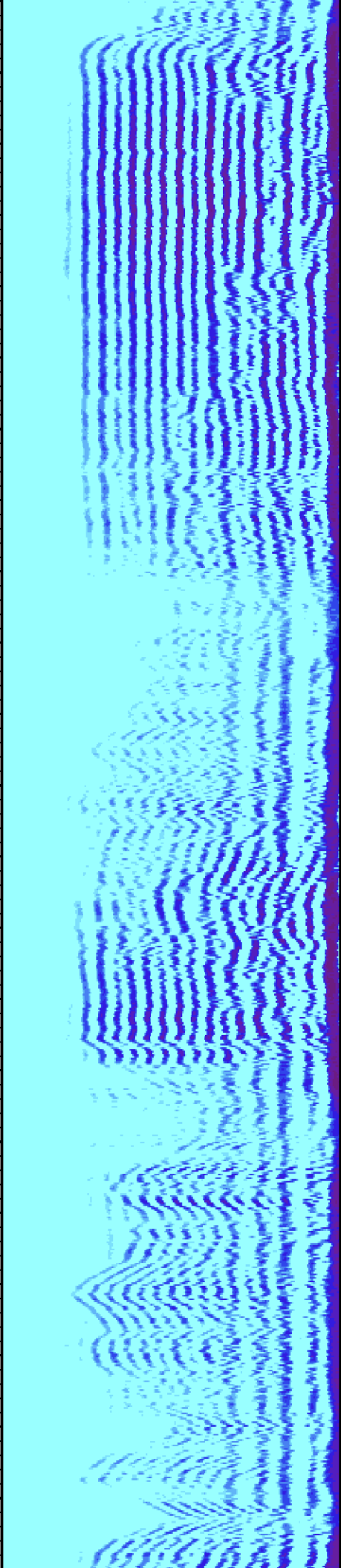


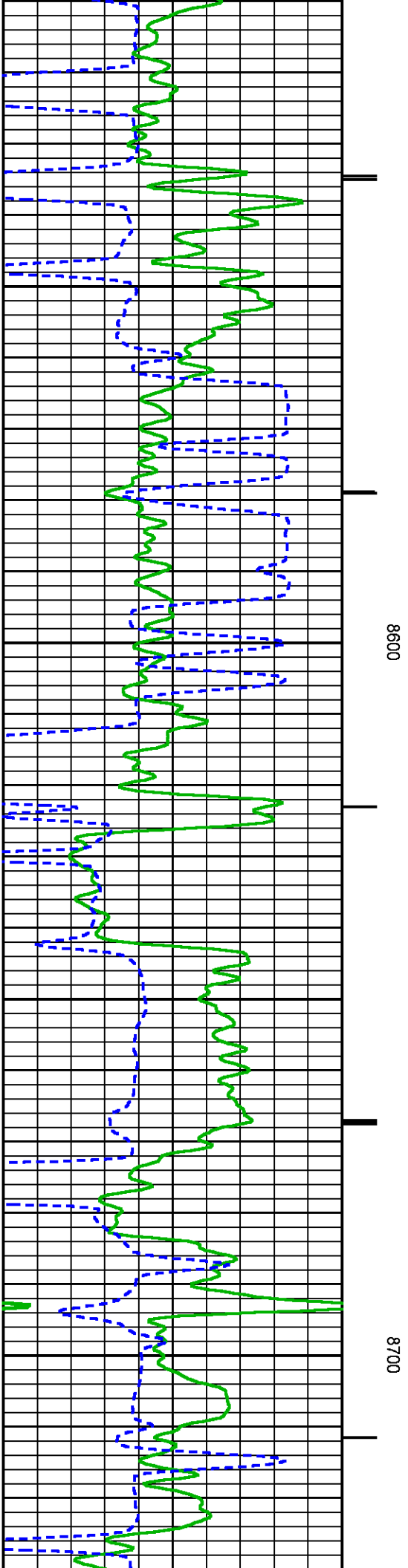
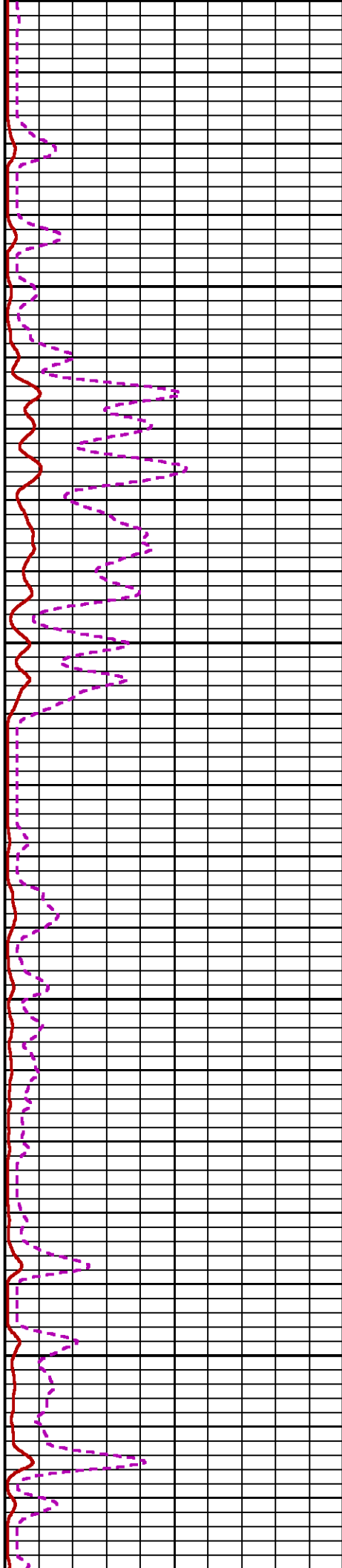
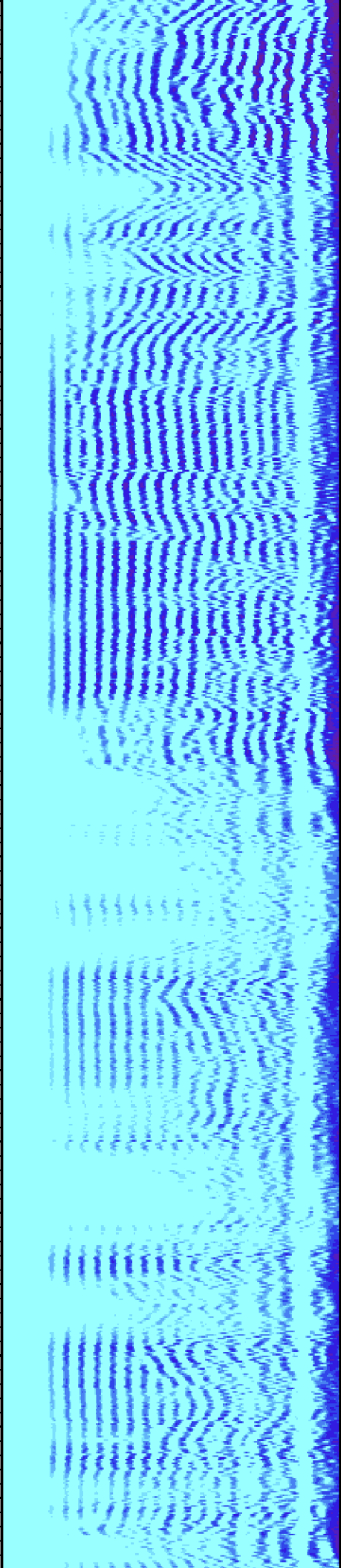


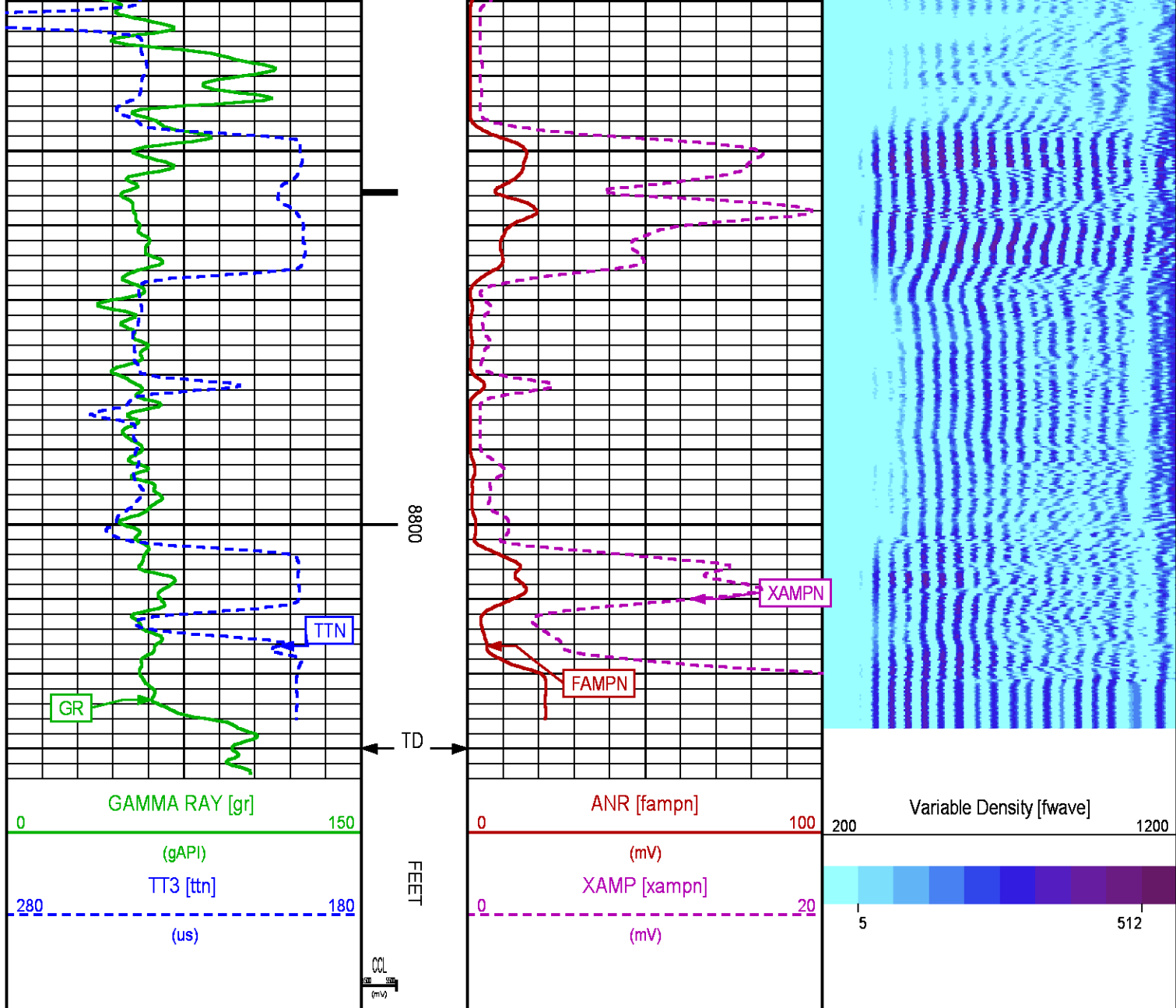












SECONDARY PRESENTATION 0 PSI

ECLIPS 6.2i ECLIPS General Release Rel 6.2i Wed Jun 12 12:21:40 CDT 2013
Updates: 1

Plotted: Thu Jul 3 19:06:12 2014

PARAMETER AND FILTER SUMMARY REPORT

FILE: /dat1a/CH087672/n012e07.prm
LOGGING MODE: DEPTH DIRECTION: UP
TOP DEPTH: 0.000 ft BOTTOM DEPTH: 0.000 ft

SYMMETRIC FILTER

MEASUREMENT TYPE	PARAMETER	VALUE	UNITS	INTERVAL (ft)
GR	FILTER ()	medium (1)		TOP
AMPLITUDE	FILTER ()	medium (1)		BOTTOM

AMPLITUDE	FILTER ()	medium (1)	"	"
TRAVEL TIME	FILTER ()	medium (1)	"	"

RAL CCL PROCESSING

MEASUREMENT TYPE	PARAMETER	VALUE	UNITS	INTERVAL (ft)
CCL FLOOR	CCL FLOOR	0	TOP	BOTTOM

ANALOG RAL PROCESSING

MEASUREMENT TYPE	PARAMETER	VALUE	UNITS	INTERVAL (ft)
AMPLITUDE WINDOW (NEAR)	AMP WINDOW START (fgp1*)	187	us	TOP
	AMP WINDOW START (fgp2*)	187	us	BOTTOM
	AMP WINDOW START (fgp3*)	187	us	"
	AMP WINDOW START (fgp4*)	187	us	"
	AMP WINDOW START (fgp5*)	187	us	"
	AMP WINDOW START (fgp6*)	187	us	"
	AMP WINDOW START (fgp7*)	187	us	"
	AMP WINDOW START (fgp8*)	187	us	"
	AMP WINDOW START (fgpn*)	187	us	"
	AMP WINDOW LENGTH	25	us	"
TRAVEL TIME WINDOW (NEAR)	TT WINDOW START (ttn*)	160	us	"
	TT WINDOW LENGTH	500	us	"
	FIRST BRK THRESHOLD (ttn*)	4	mV	"
RAL CASING PARAMETERS	PPT NEAR	200.391	us	"
RAL TOOL DELAY	TOOL DELAY (str1*)	-66	us	"
	TOOL DELAY (str2*)	-66	us	"
	TOOL DELAY (str3*)	-66	us	"
	TOOL DELAY (str4*)	-66	us	"
	TOOL DELAY (str5*)	-66	us	"
	TOOL DELAY (str6*)	-66	us	"
	TOOL DELAY (str7*)	-66	us	"
	TOOL DELAY (str8*)	-66	us	"
	TOOL DELAY (strn*)	-66	us	"
BASELINE NOISE (NEAR)	NOISE WINDOW START	125	us	"
	NOISE WINDOW LENGTH	25	us	"

PERCENT BOND CEMENT MAP

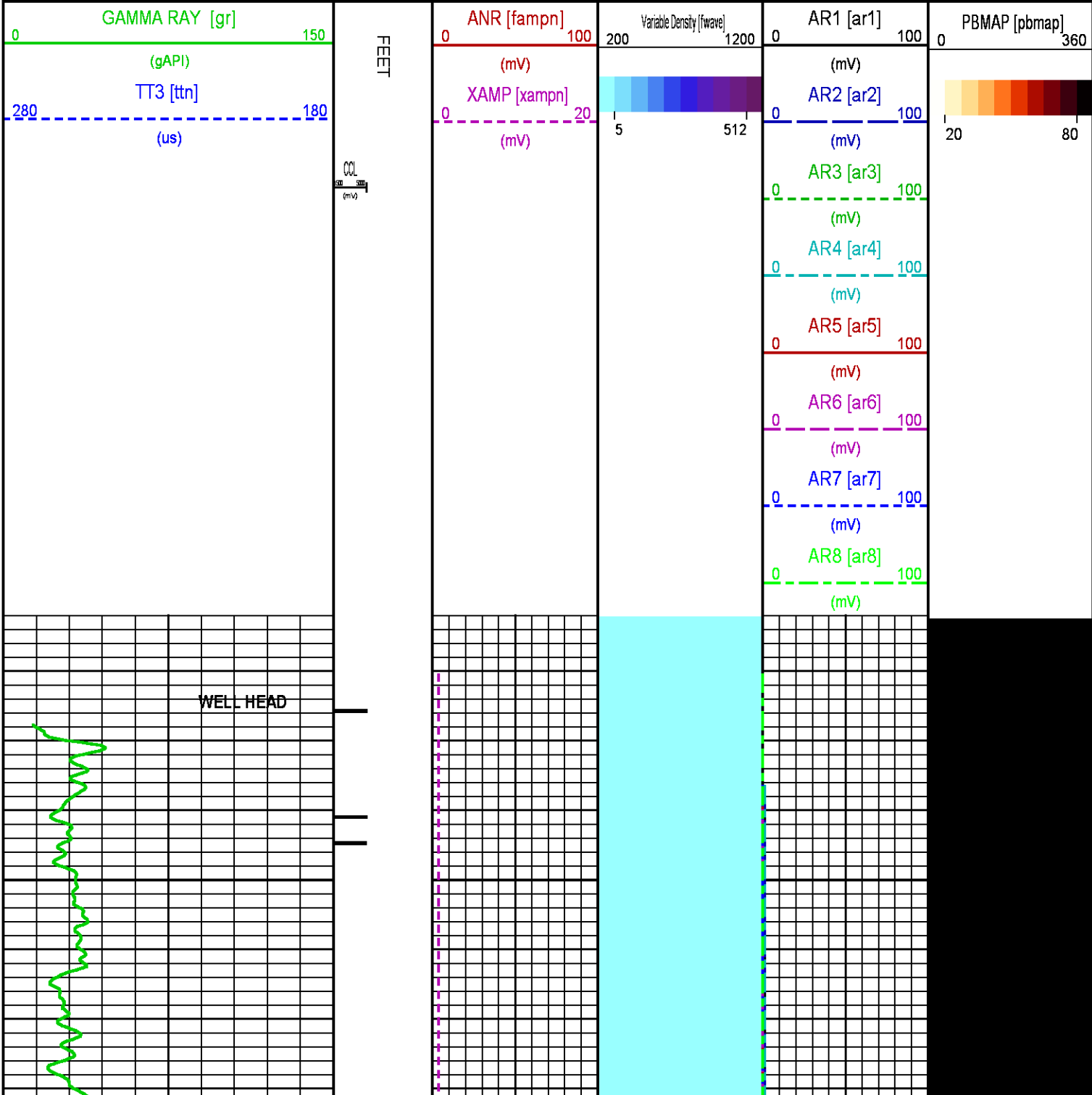
MEASUREMENT TYPE	PARAMETER	VALUE	UNITS	INTERVAL (ft)
RAL FREE PIPE AMPLITUDE	FREE AMP REC 1	81	mV	TOP
	FREE AMP REC 2	81	mV	BOTTOM
	FREE AMP REC 3	81	mV	"
	FREE AMP REC 4	81	mV	"
	FREE AMP REC 5	81	mV	"
	FREE AMP REC 6	81	mV	"
	FREE AMP REC 7	81	mV	"
	FREE AMP REC 8	81	mV	"
RAL FULL BOND AMPLITUDE	FULL BOND AMP REC 1	2	mV	"
	FULL BOND AMP REC 2	2	mV	"
	FULL BOND AMP REC 3	2	mV	"
	FULL BOND AMP REC 4	2	mV	"
	FULL BOND AMP REC 5	2	mV	"
	FULL BOND AMP REC 6	2	mV	"
	FULL BOND AMP REC 7	2	mV	"
	FULL BOND AMP REC 8	2	mV	"

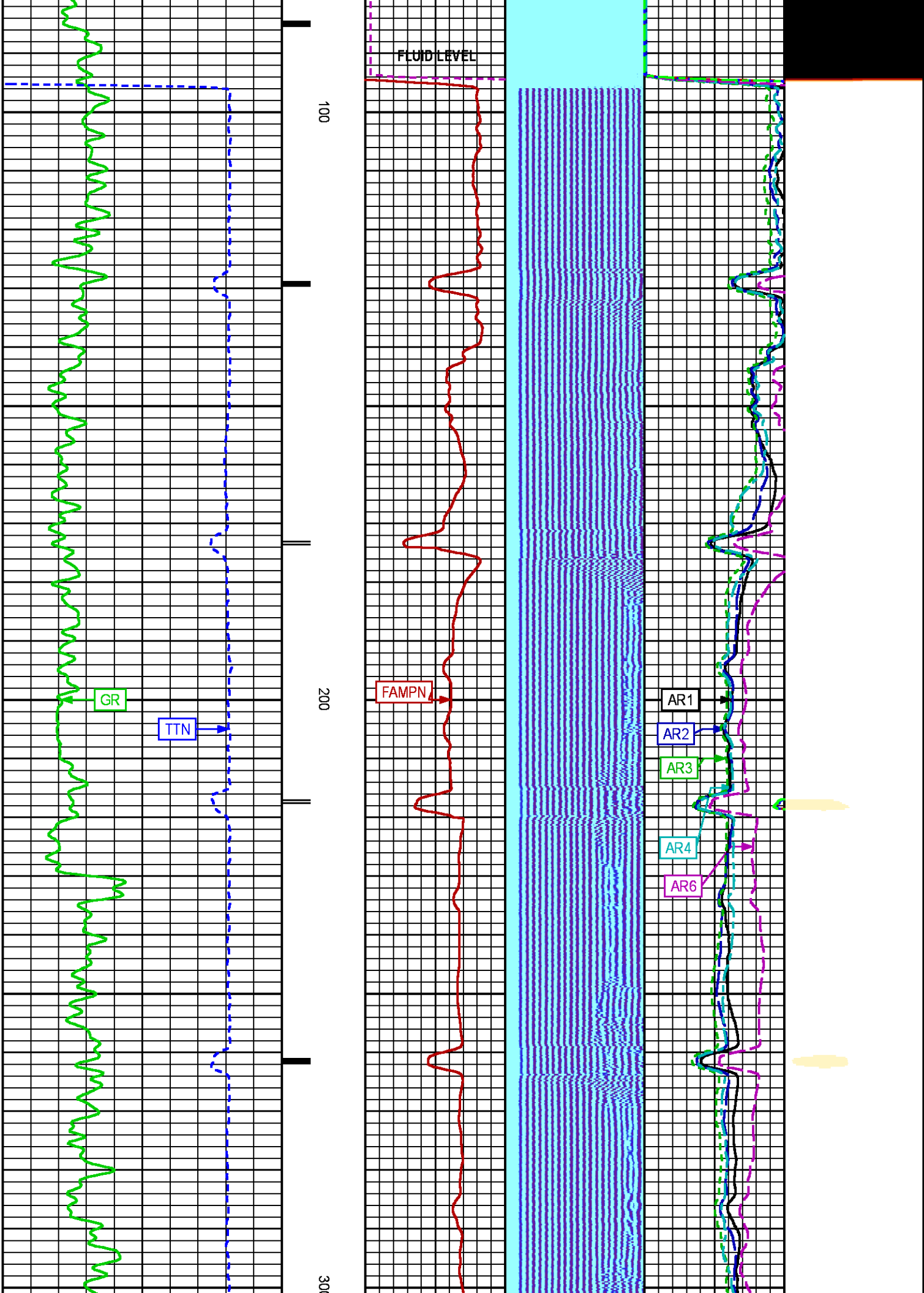
CURVE DESCRIPTION REPORT

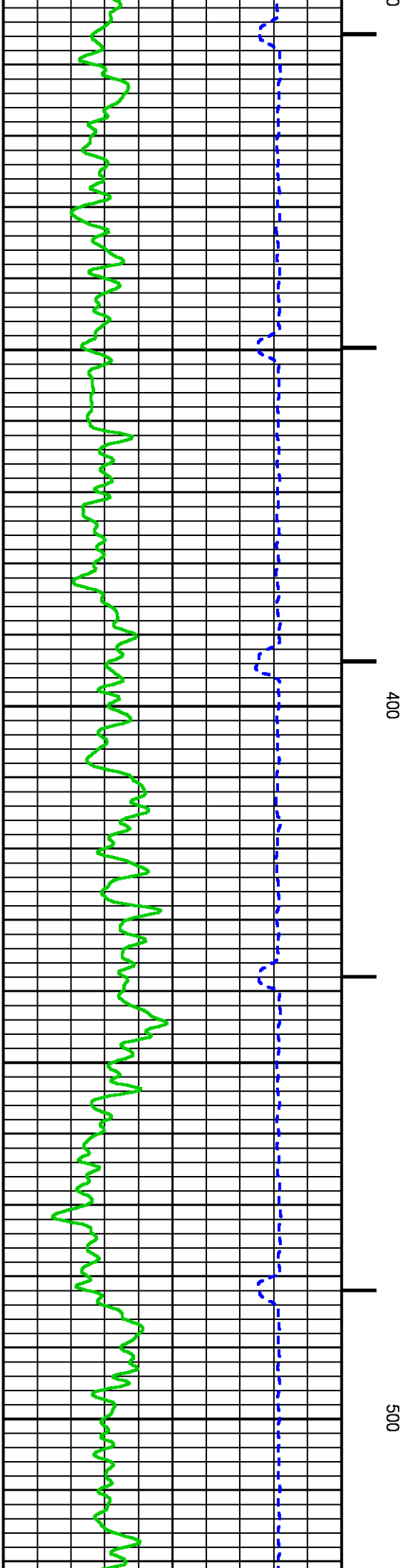
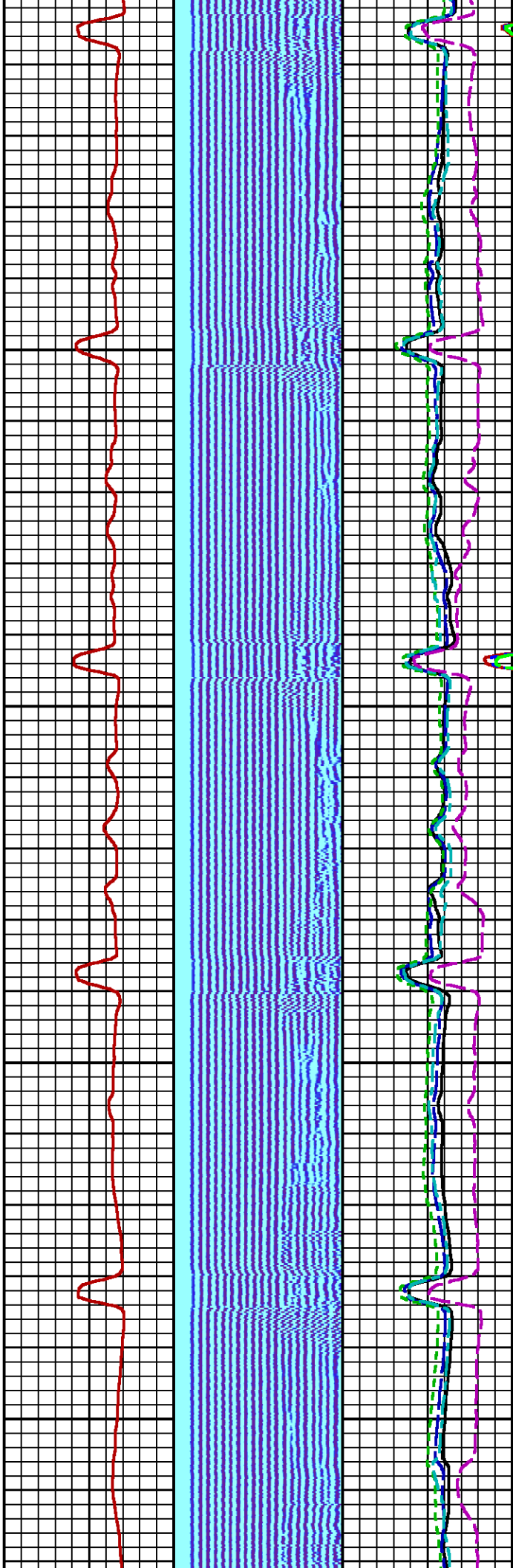
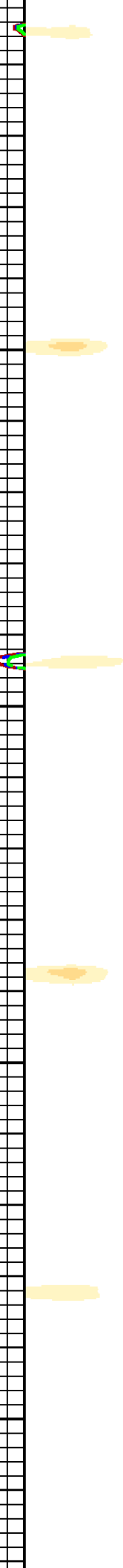
CURVE NAME	CREATION DATE	CURVE DESCRIPTION
F1:AR1	Jul 2 13:30:00 2014	FIXED GATE AMPLITUDE T-R1
F1:AR2	Jul 2 13:30:00 2014	FIXED GATE AMPLITUDE T-R2
F1:AR3	Jul 2 13:30:00 2014	FIXED GATE AMPLITUDE T-R3
F1:AR4	Jul 2 13:30:00 2014	FIXED GATE AMPLITUDE T-R4
F1:AR5	Jul 2 13:30:00 2014	FIXED GATE AMPLITUDE T-R5
F1:AR6	Jul 2 13:30:00 2014	FIXED GATE AMPLITUDE T-R6
F1:AR7	Jul 2 13:30:00 2014	FIXED GATE AMPLITUDE T-R7
F1:AR8	Jul 2 13:30:00 2014	FIXED GATE AMPLITUDE T-R8
F1:CCL	Jul 2 13:30:00 2014	CASING COLLAR LOCATOR
F1:FAMPN	Jul 2 13:30:00 2014	FIXED GATE AMPLITUDE NEAR RECEIVER
F1:FWAVE	Jul 2 13:30:00 2014	FAR WAVE FORM
F1:GR	Jul 2 13:30:00 2014	GAMMA RAY
F1:PBMAP	Jul 2 13:30:00 2014	PERCENT BOND CEMENT MAP
F1:TTN	Jul 2 13:30:00 2014	TRAVELTIME FROM NEAR TRANSMITTER-RECEIVER
F1:XAMPN	Jul 2 13:30:00 2014	FIXED GATE AMPLITUDE NEAR RECEIVER TIMES FIVE

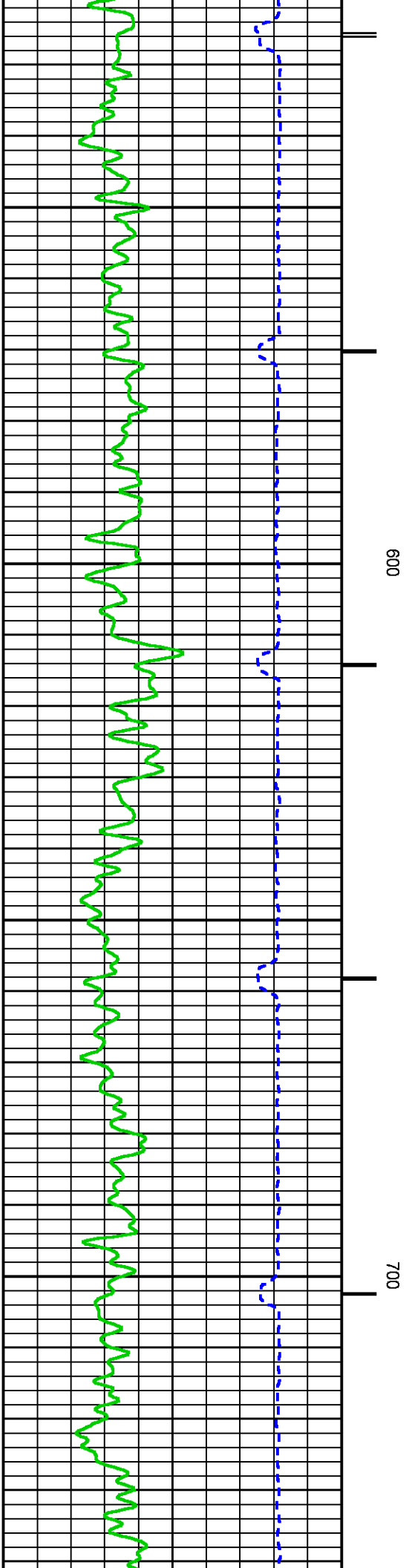
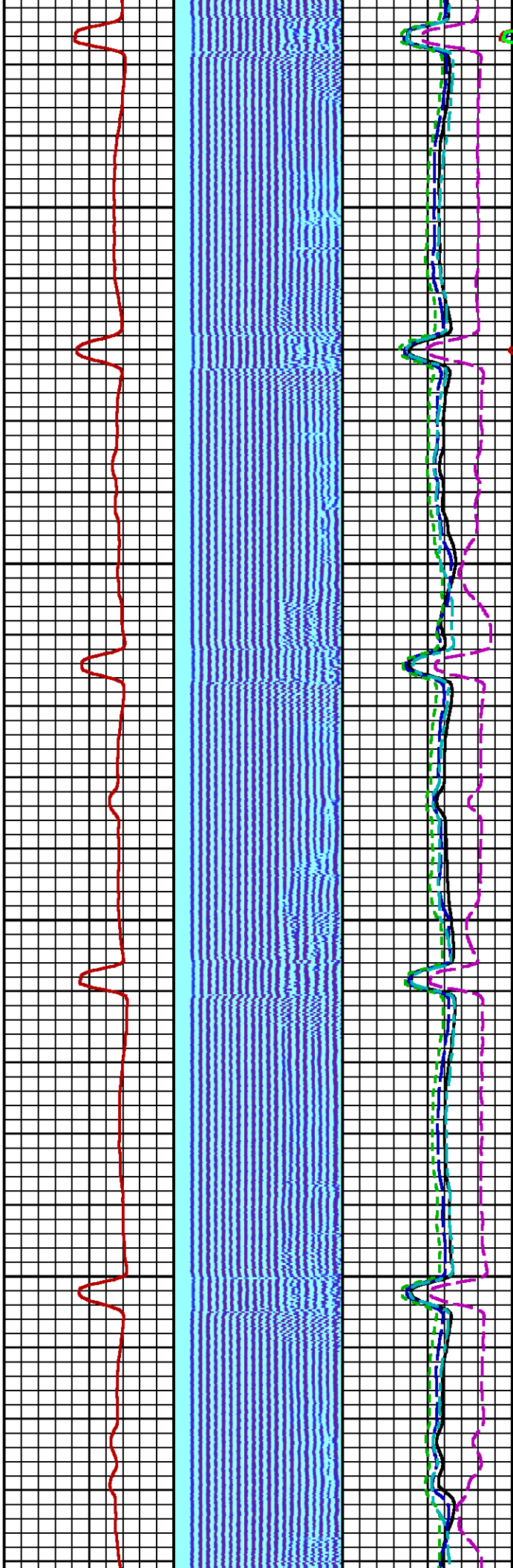
CURVE MEASURE POINT OFFSET							
CURVE	OFFSET (ft)	CURVE	OFFSET (ft)	CURVE	OFFSET (ft)	CURVE	OFFSET (ft)
AR1	13.75	AR5	13.75	CCL	8.50	XAMPN	13.75
AR2	13.75	AR6	13.75	FAMPN	13.75		
AR3	13.75	AR7	13.75	GR	6.50		
AR4	13.75	AR8	13.75	TTN	13.75		

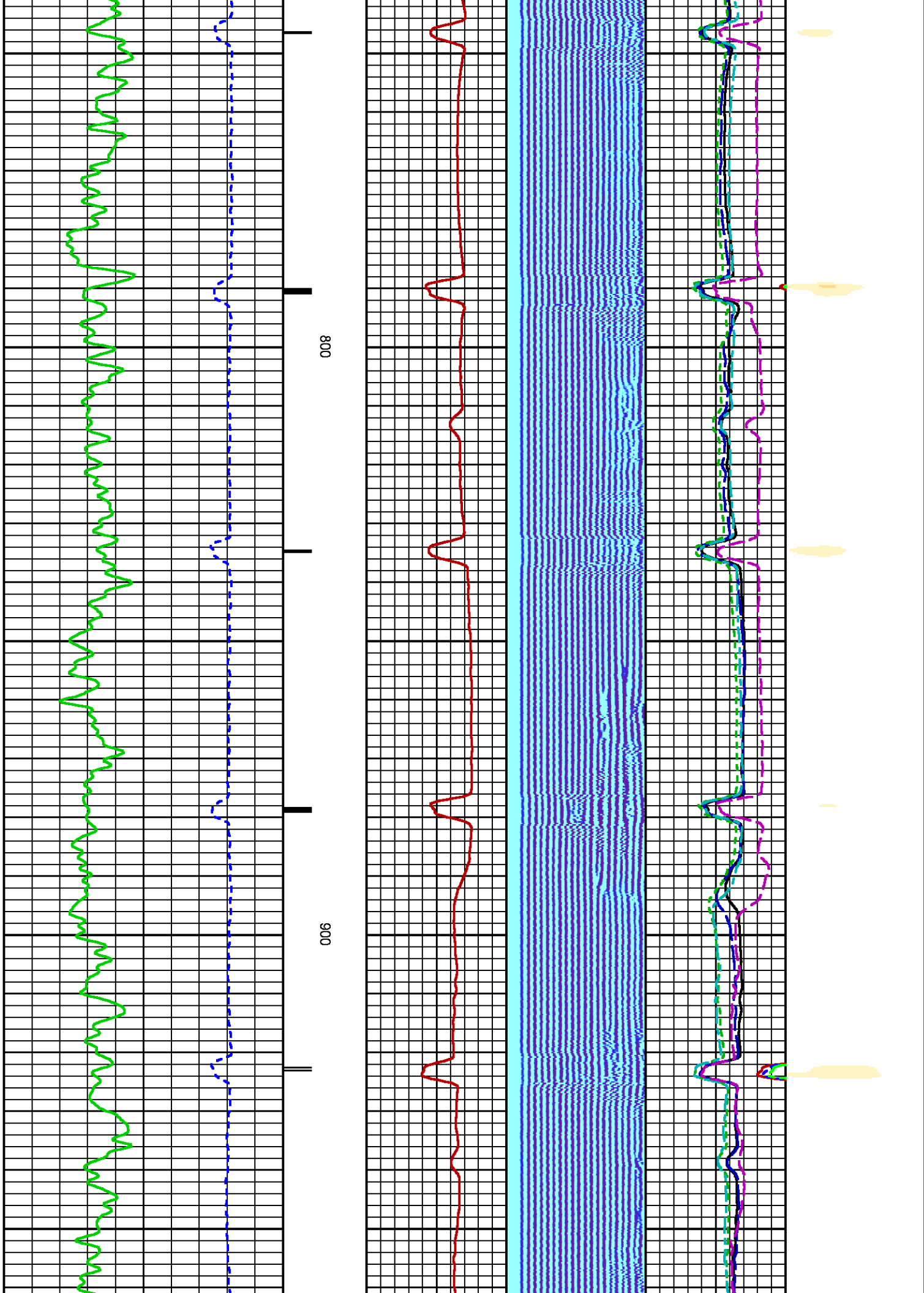
Presentation	: HL6670:WPX_CBL_SECONDARY_PRESENTATION.fvpdf [5"/100' Scale]
Plot Interval	: 12.25 - 8839.75 Feet
Data File 1	: F1 : HL6670:/dat1a/CH087672/n012e07.xtf
Created On	: Jul 2 13:30:00 2014
Company	: WPX ENERGY
Well	: SAVAGE RWF 333-25
Field	: RULISON
File Interval	: 12.25 - 8841 Feet
OCT	: n012e

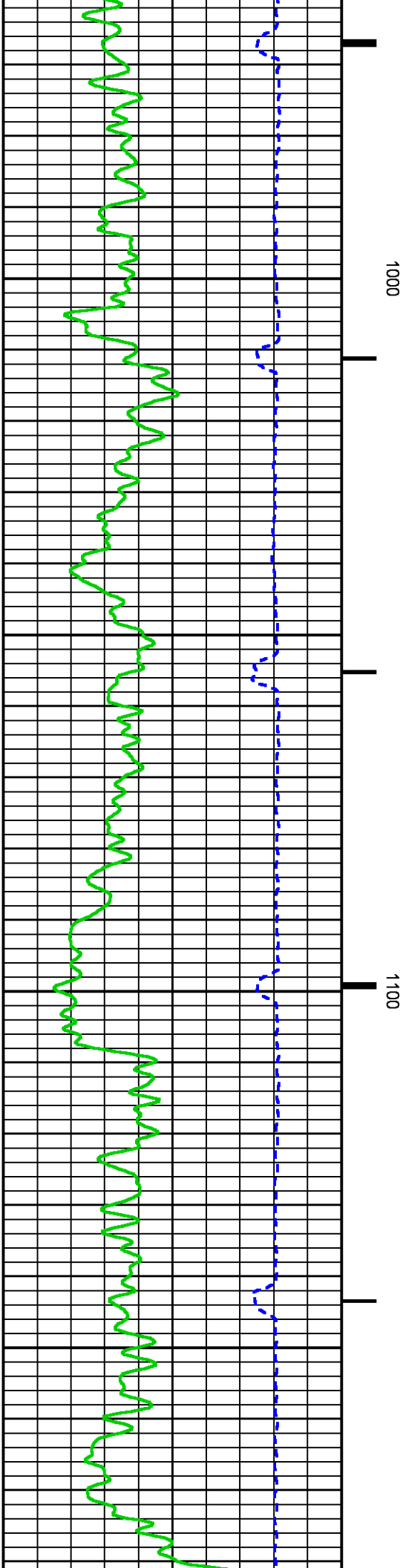
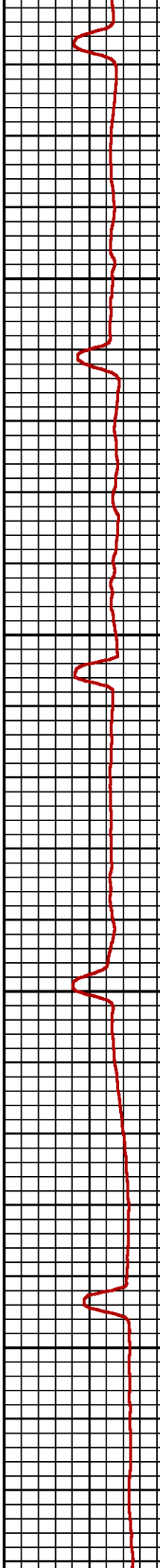
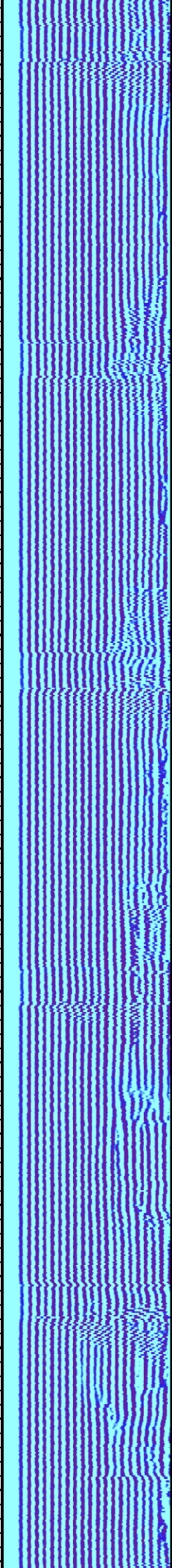
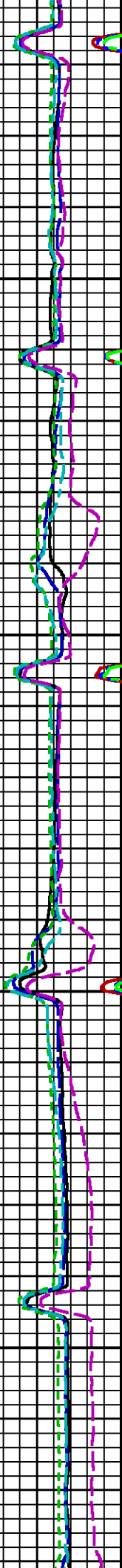



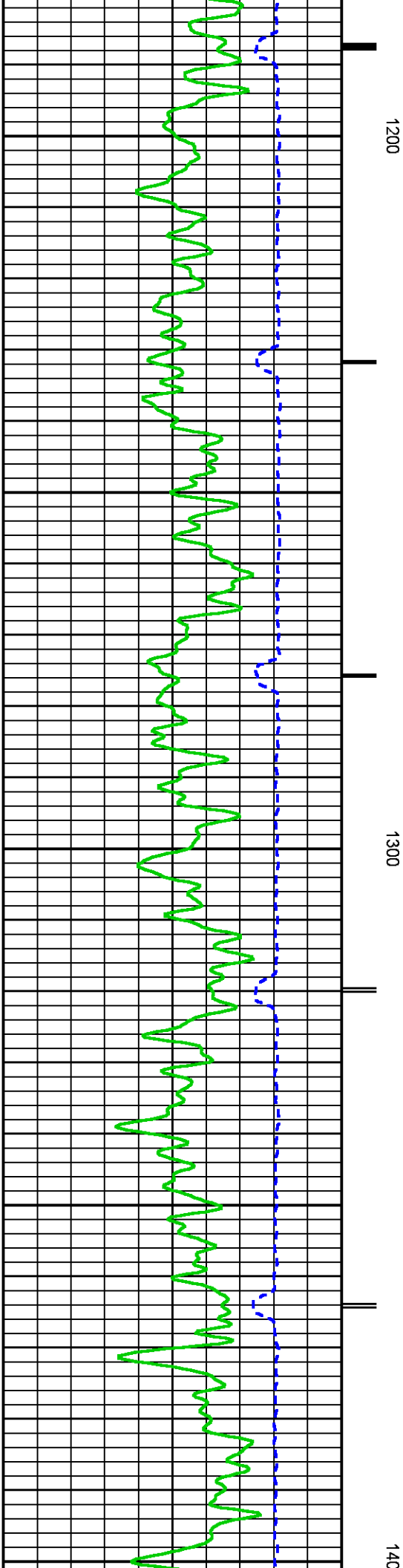
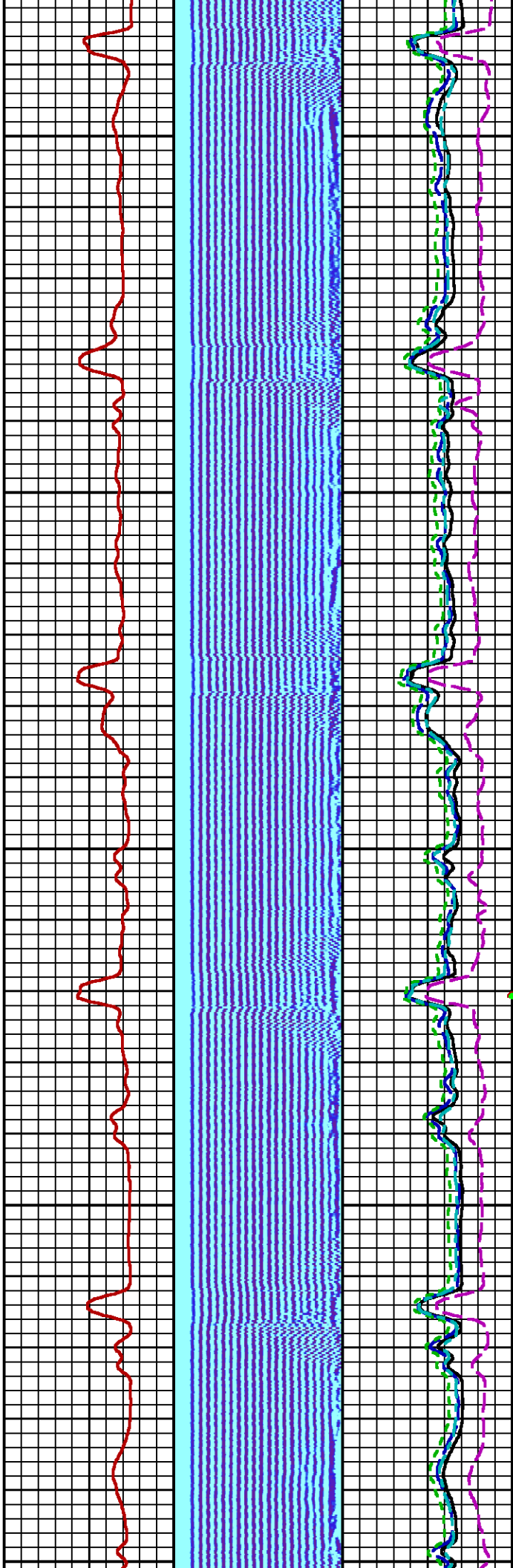


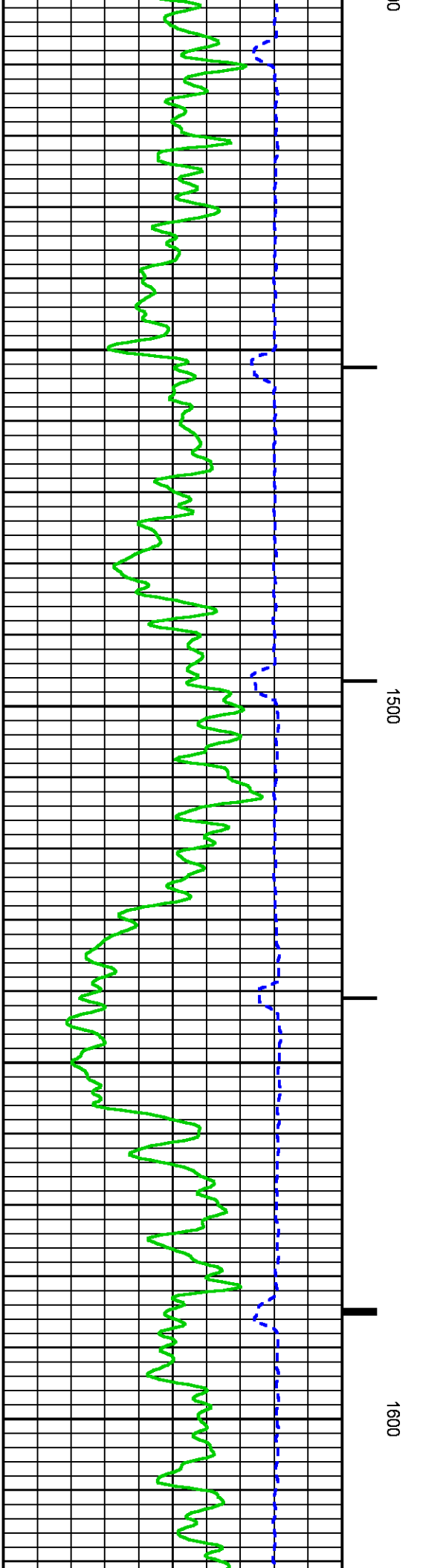
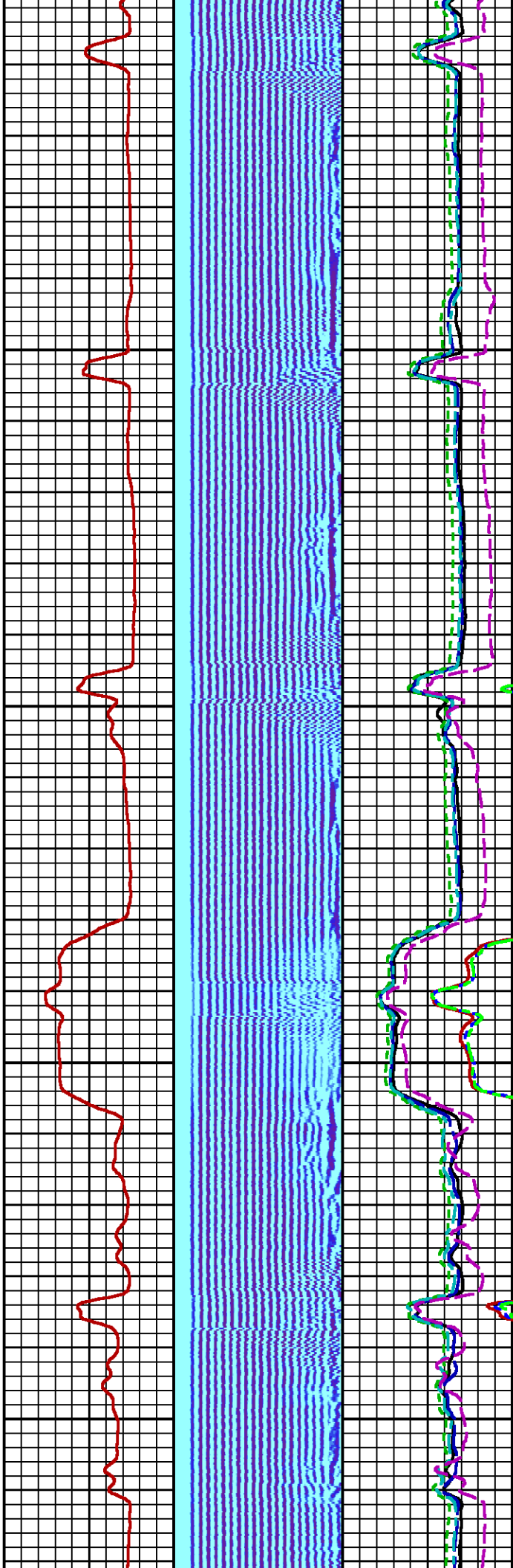



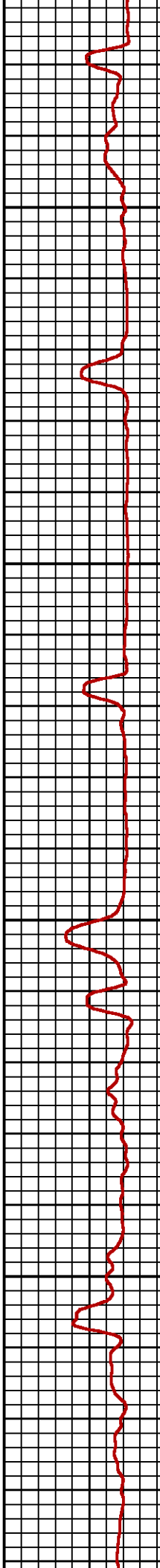
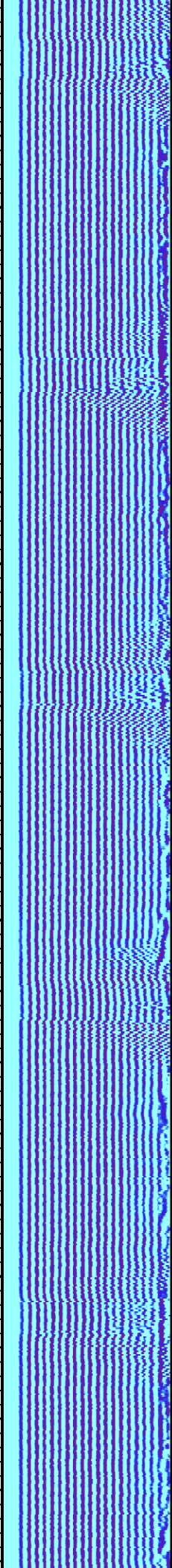
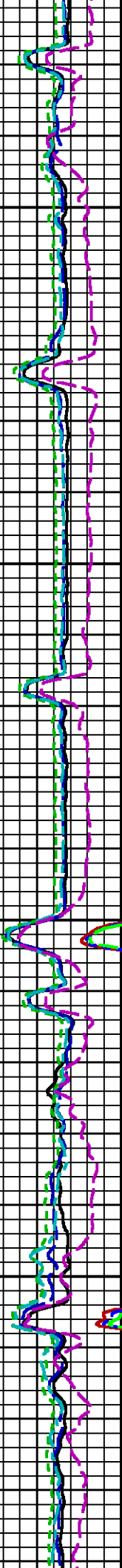






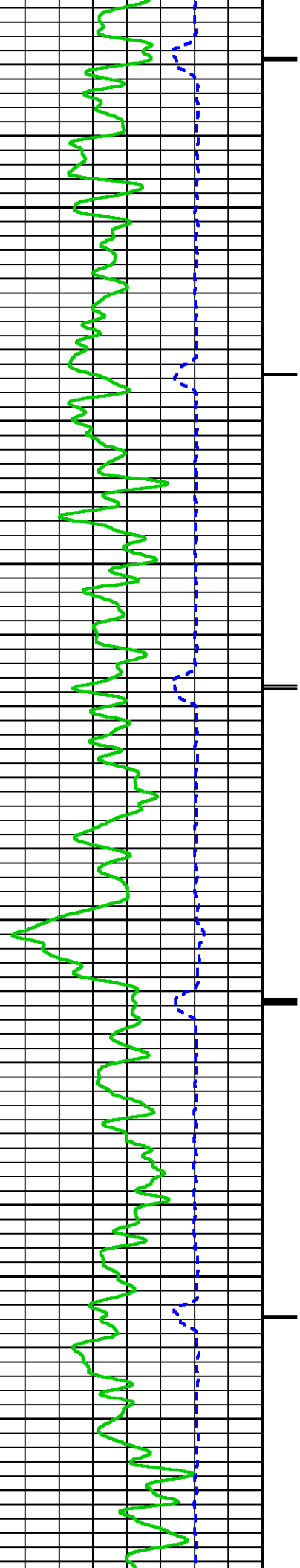


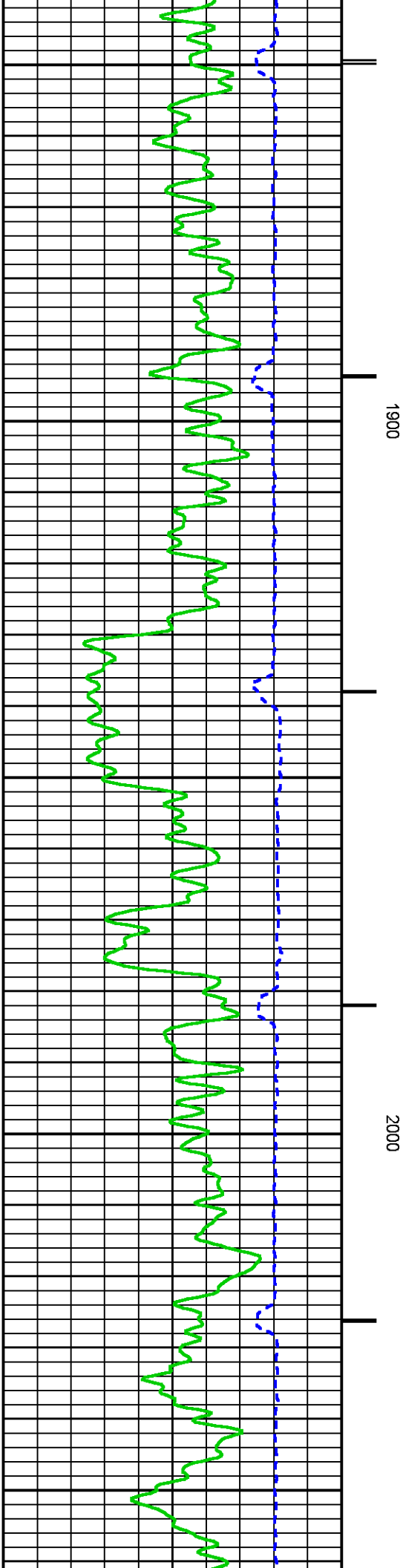
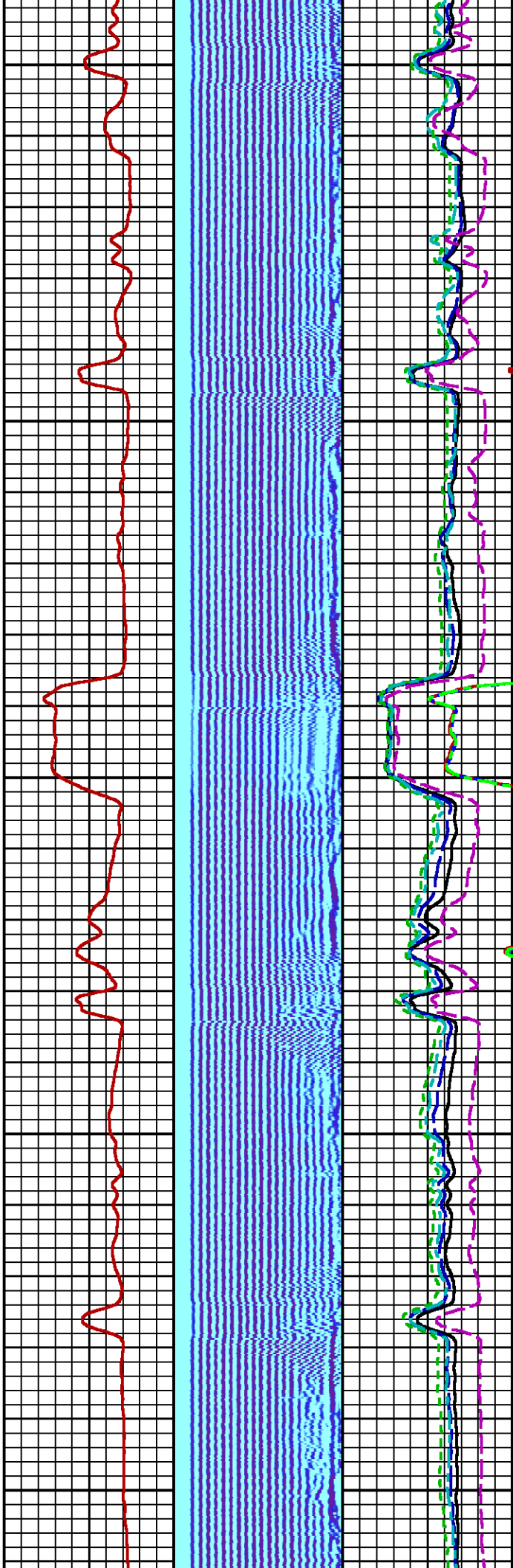
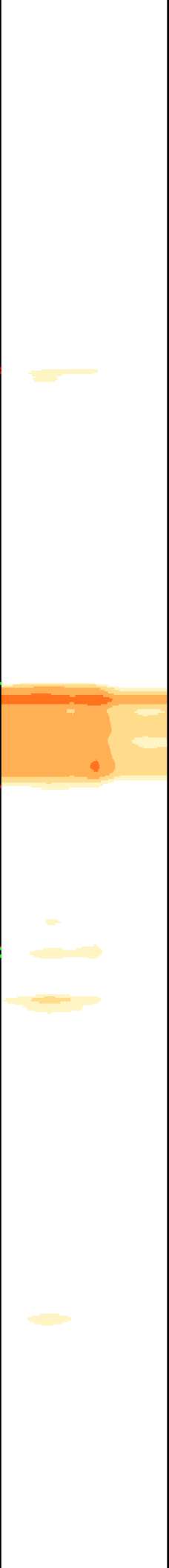




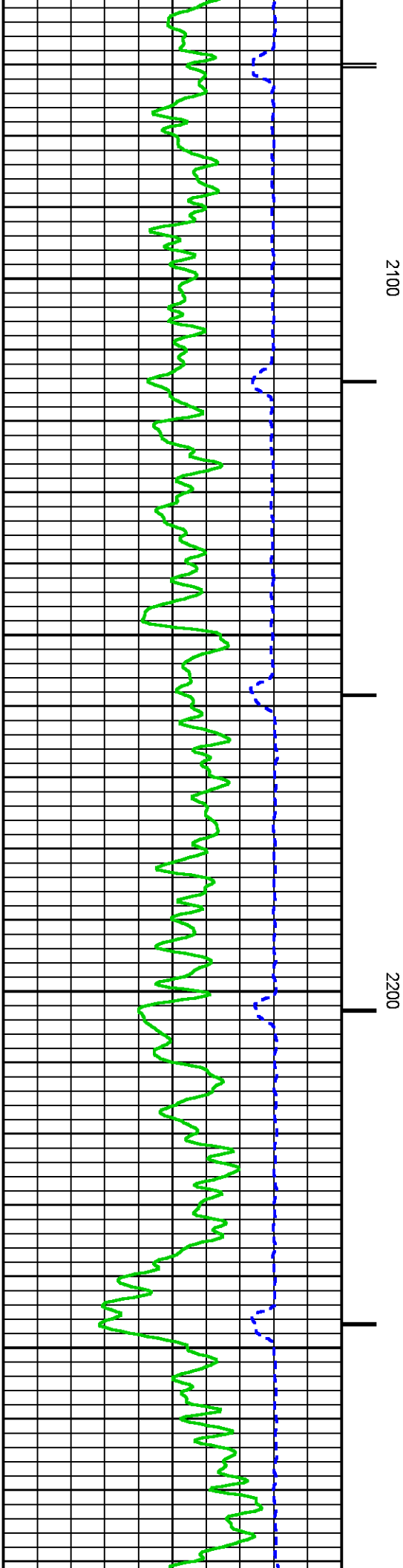
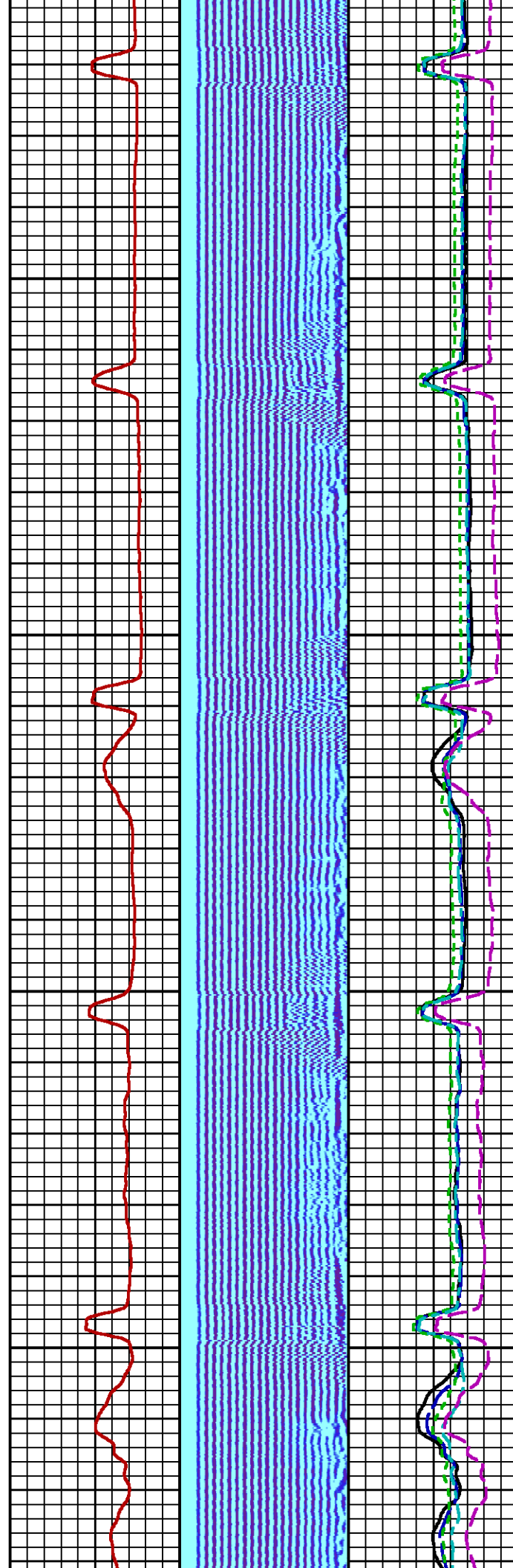
1700

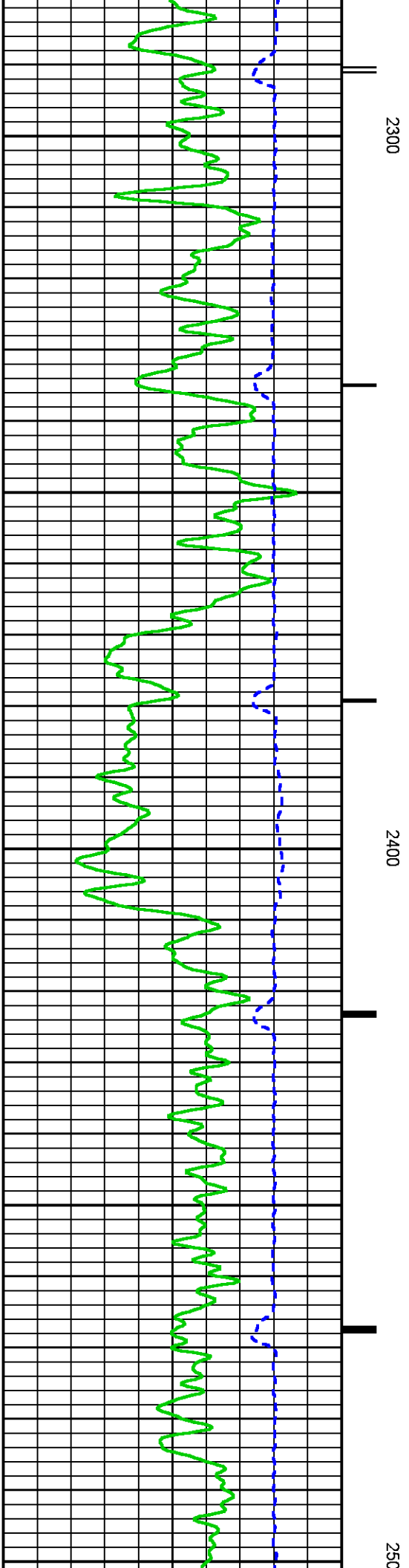
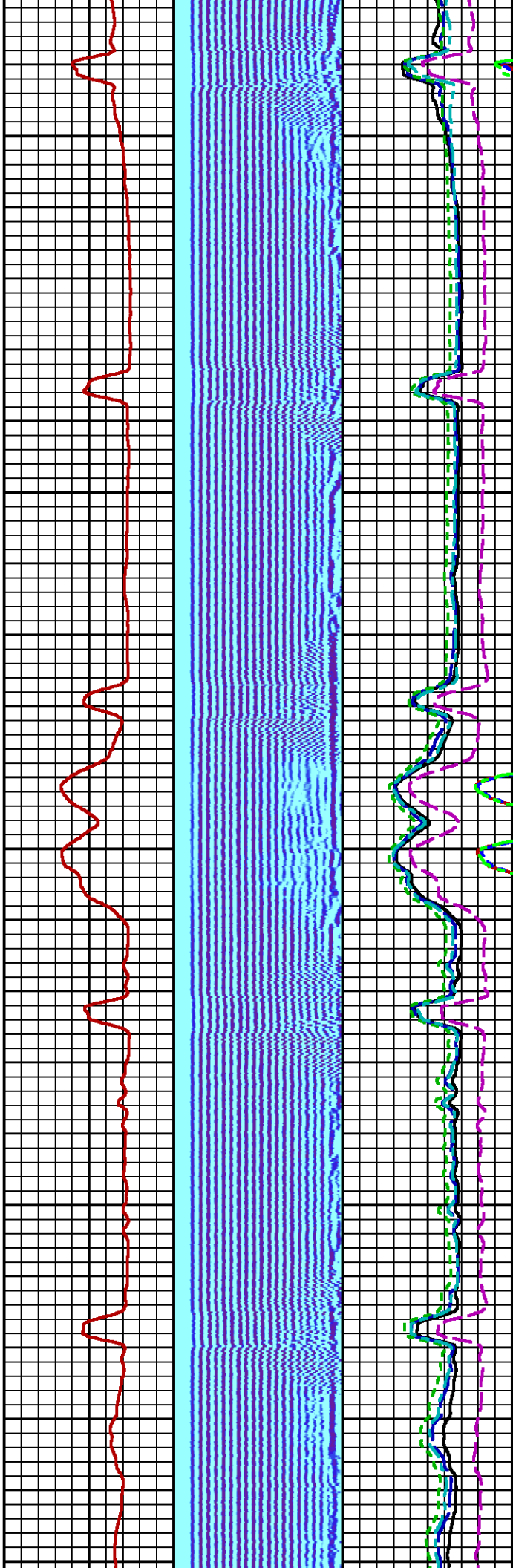

1800





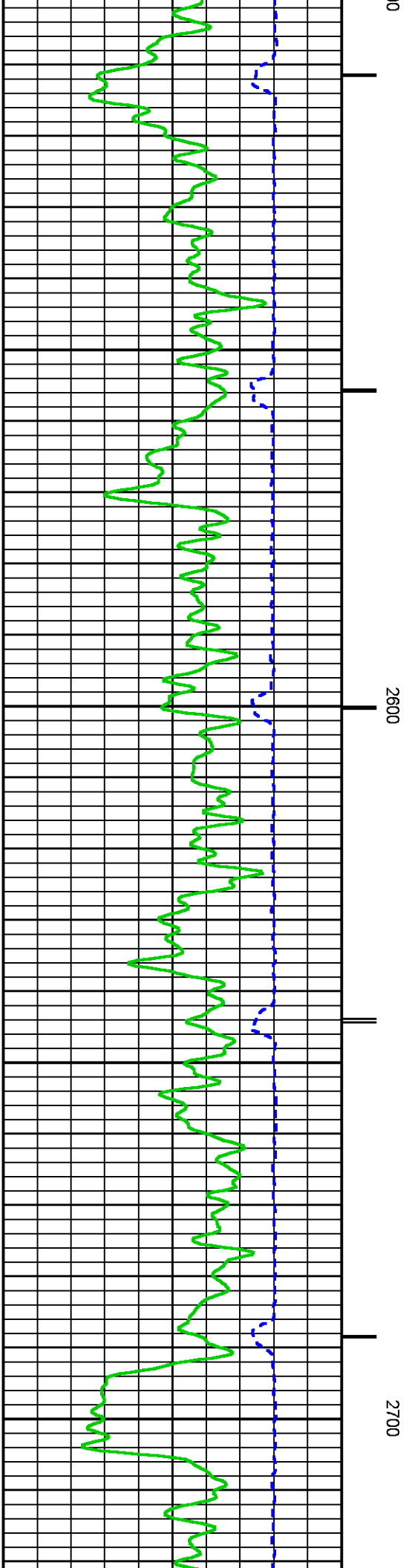
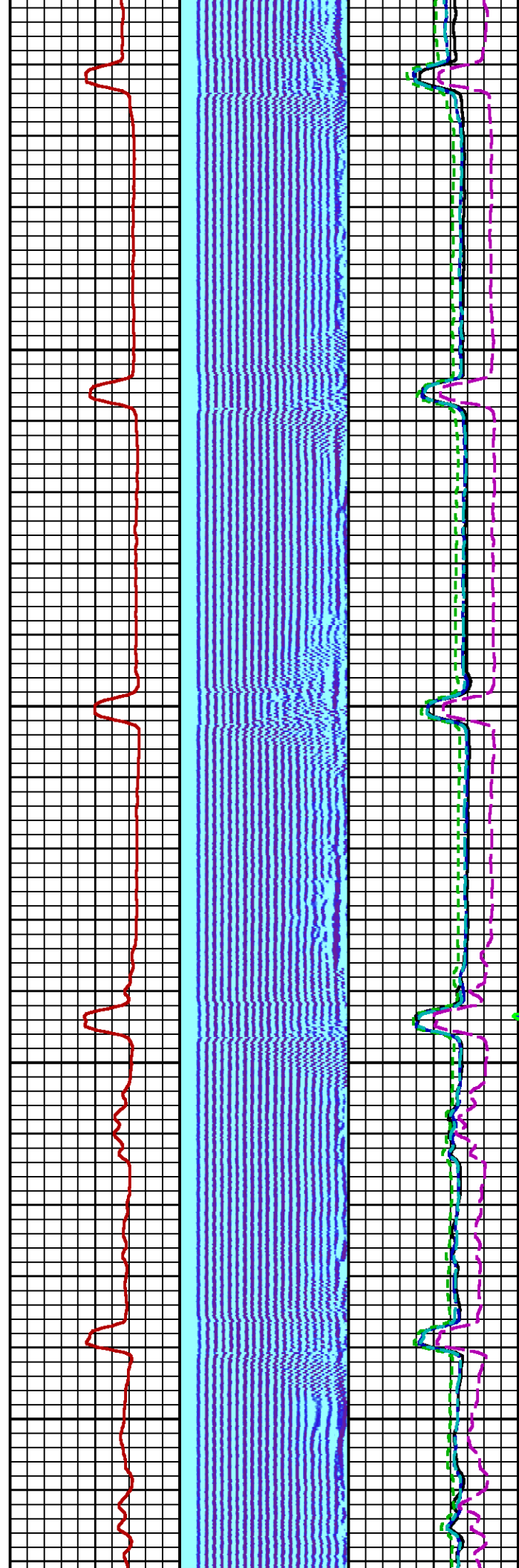
4

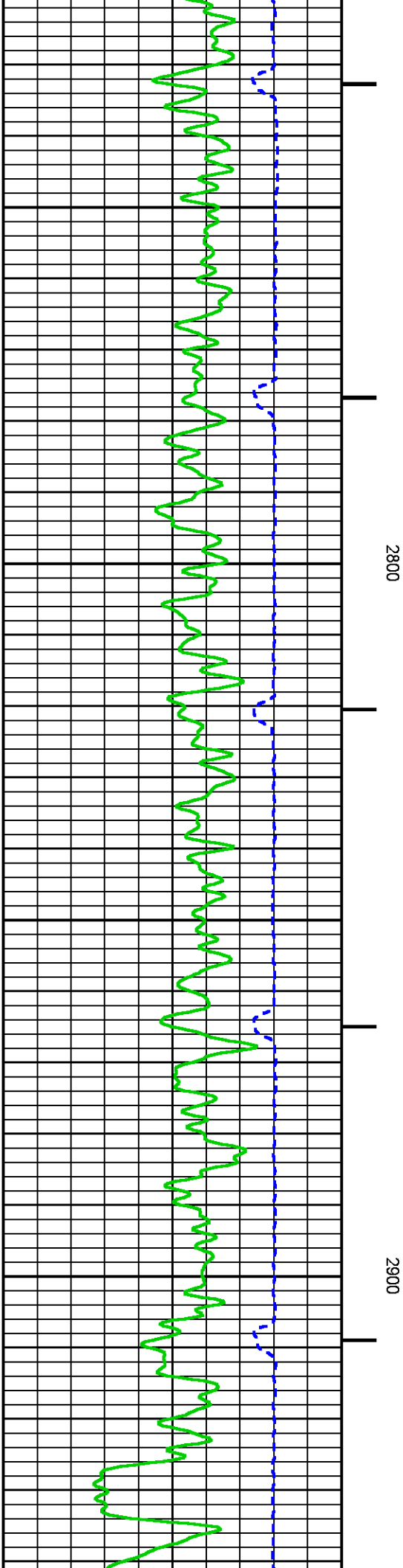
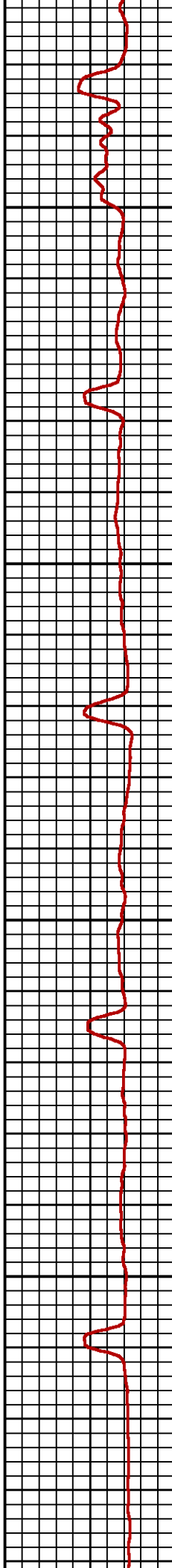
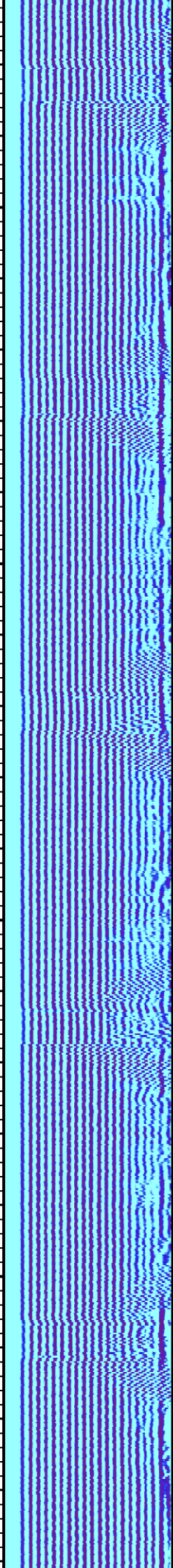



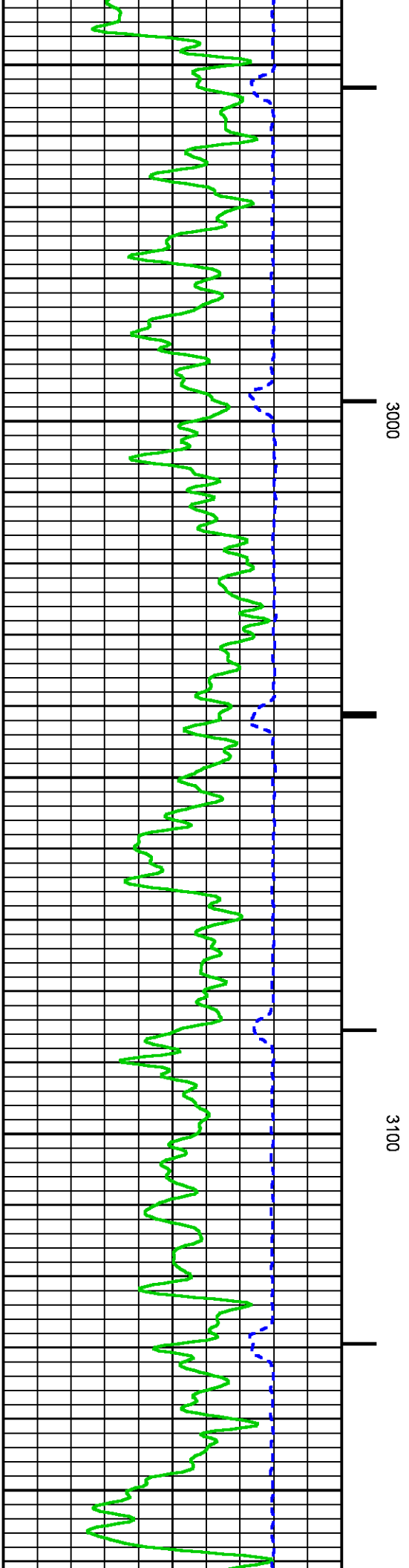
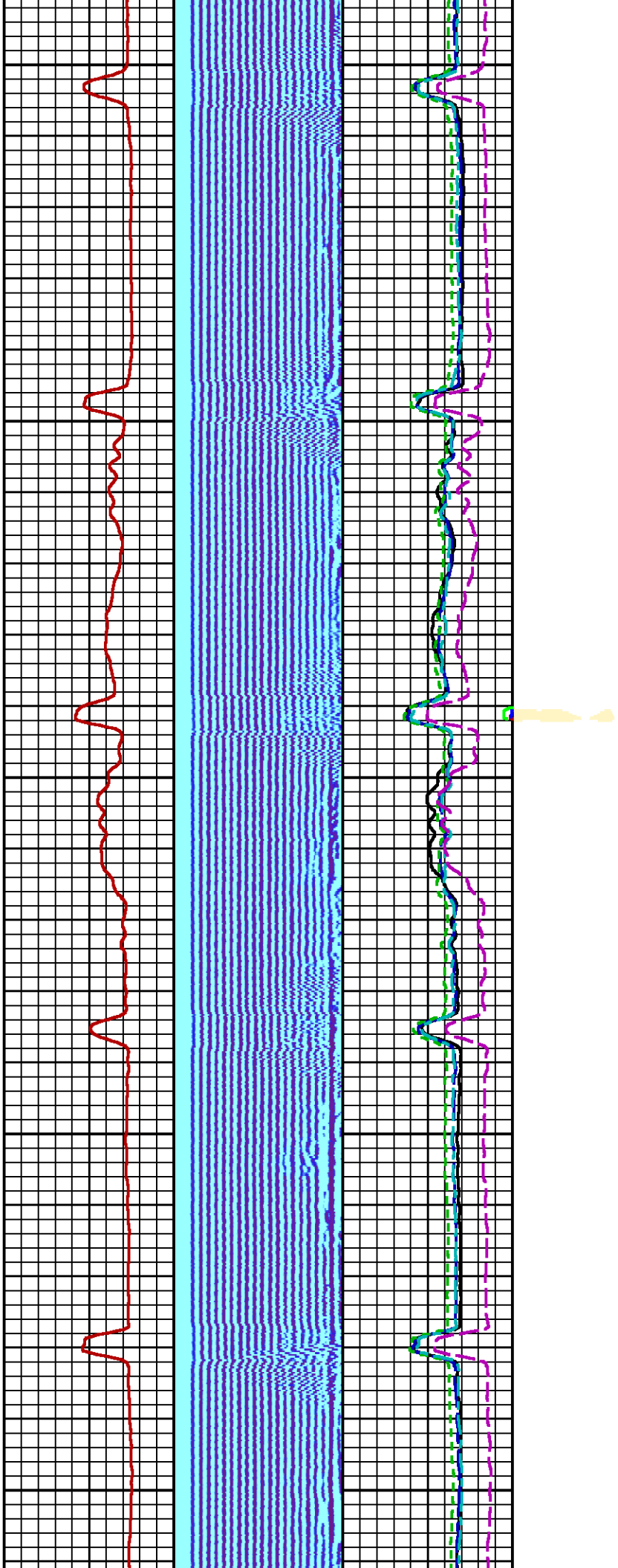


1

11







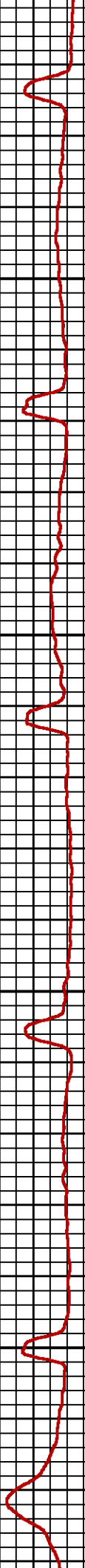
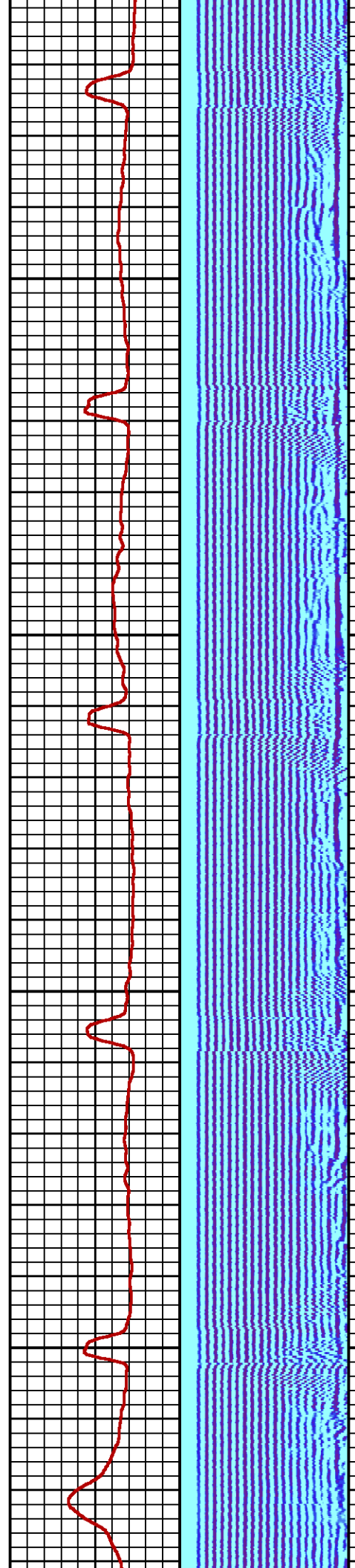
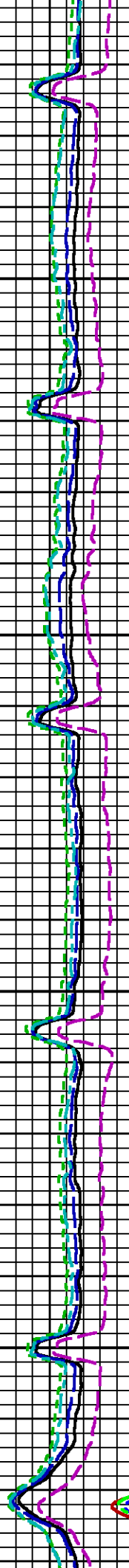
1

2

3

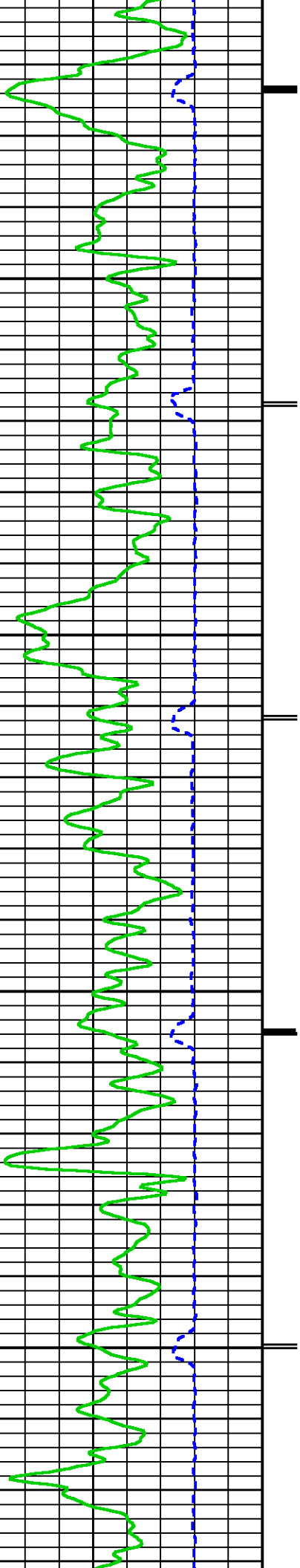
4

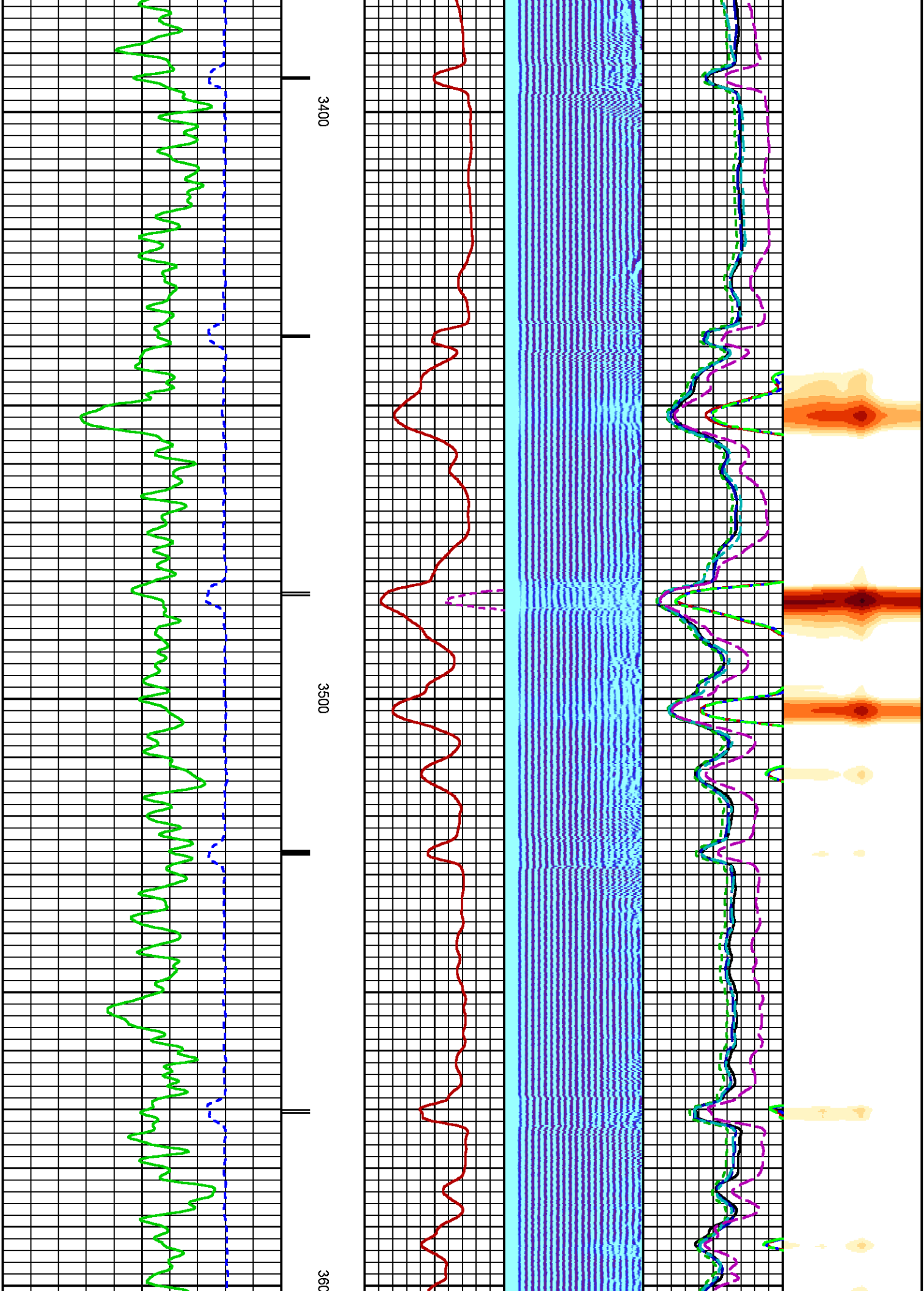
5

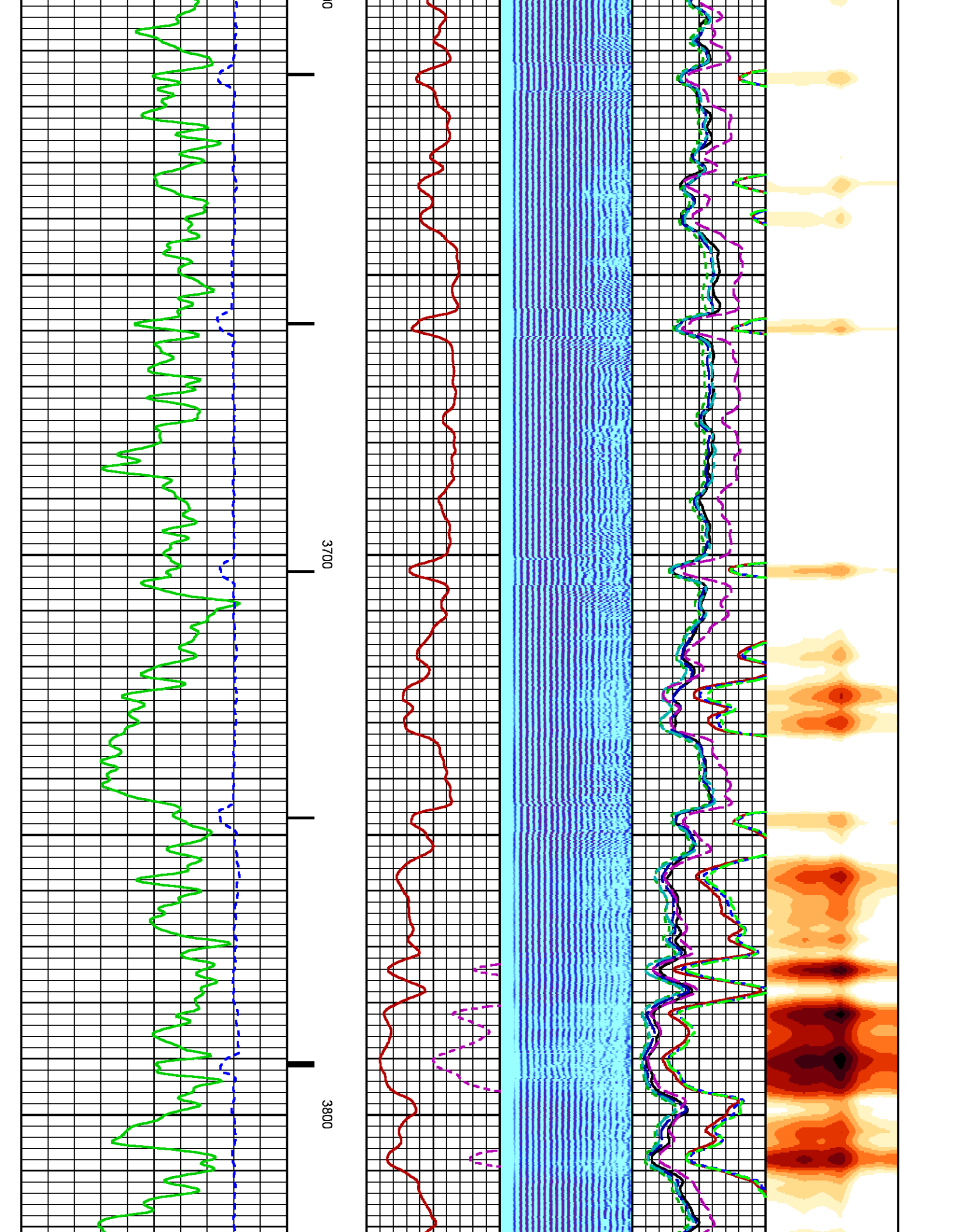


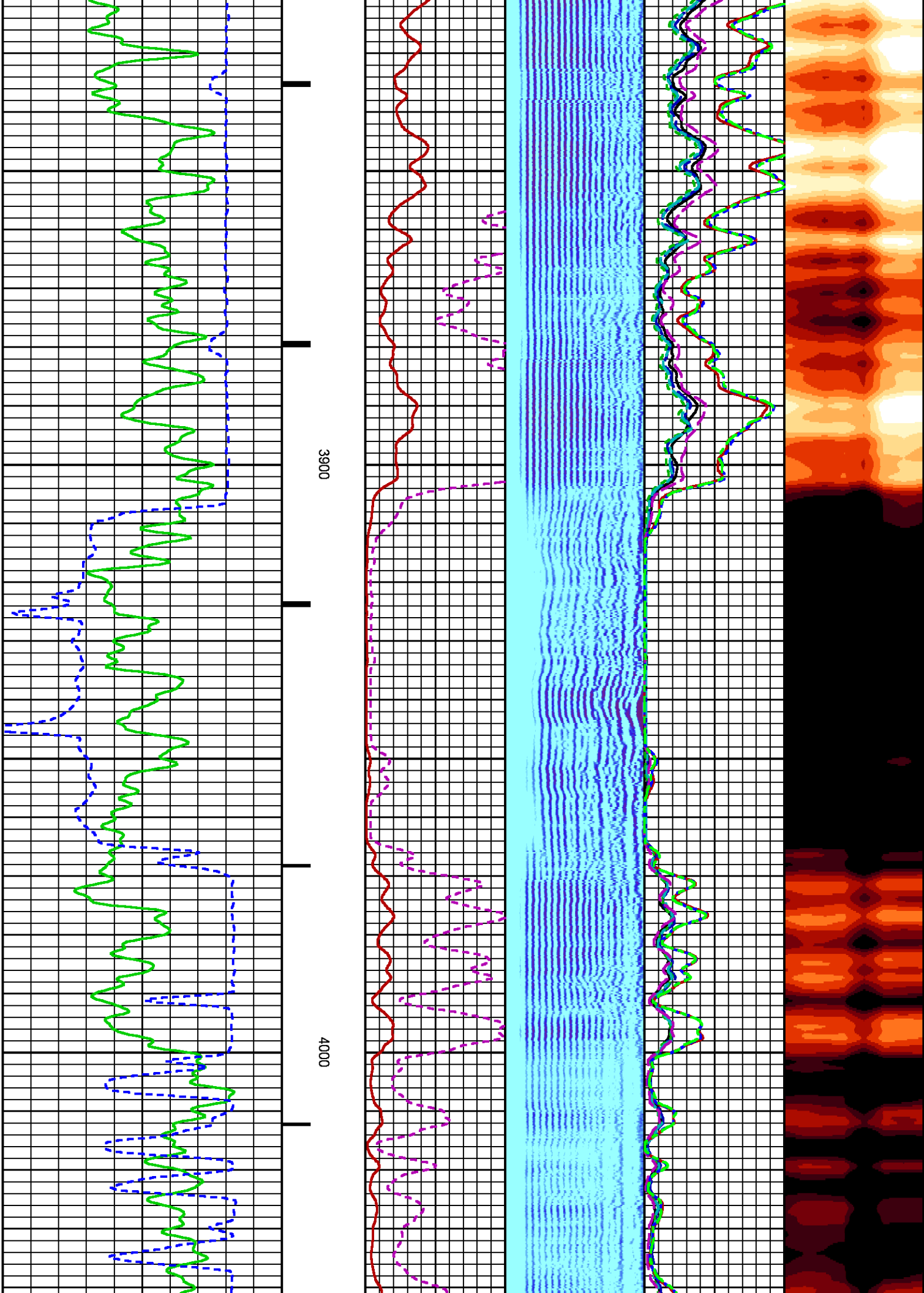
3200

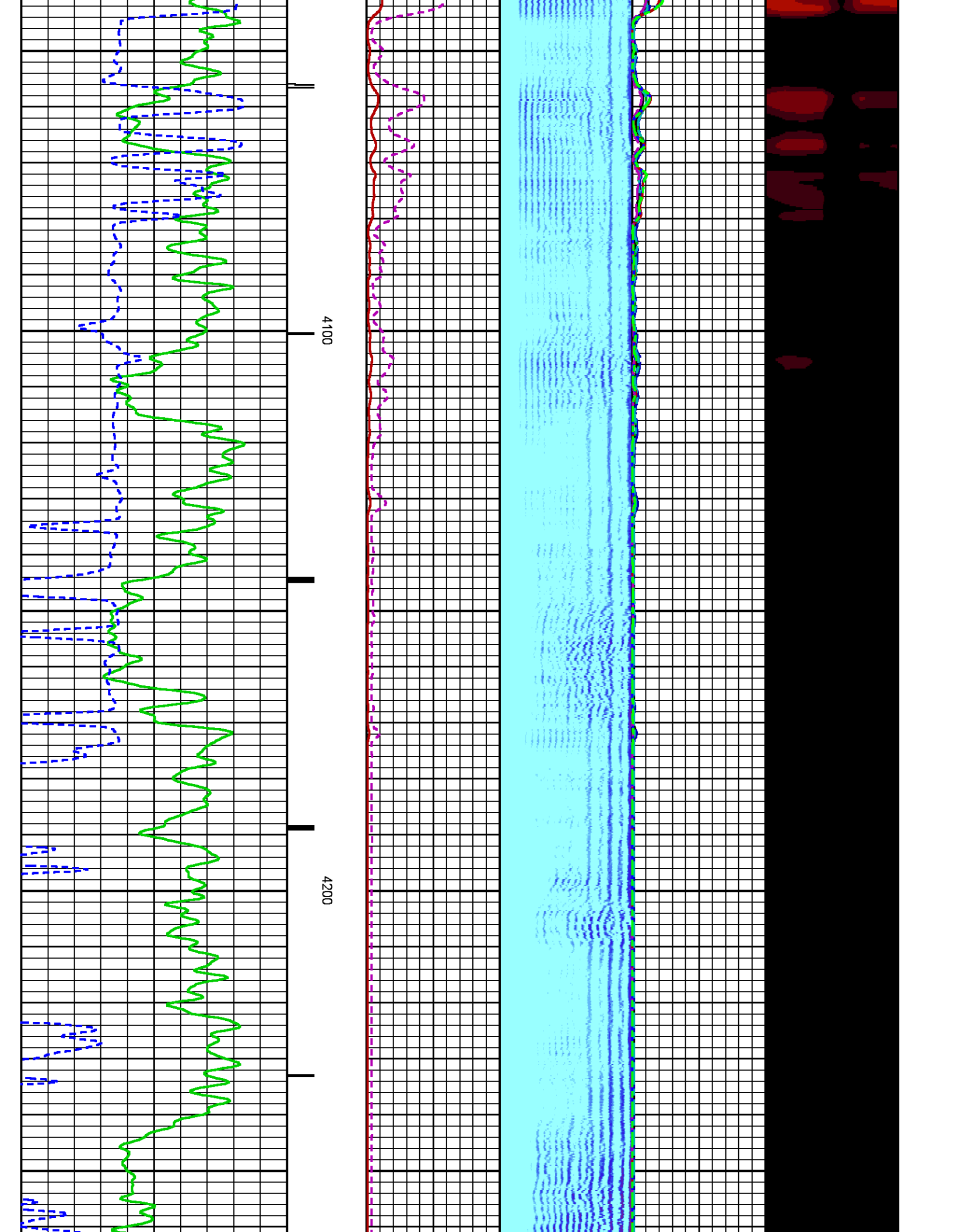
3300

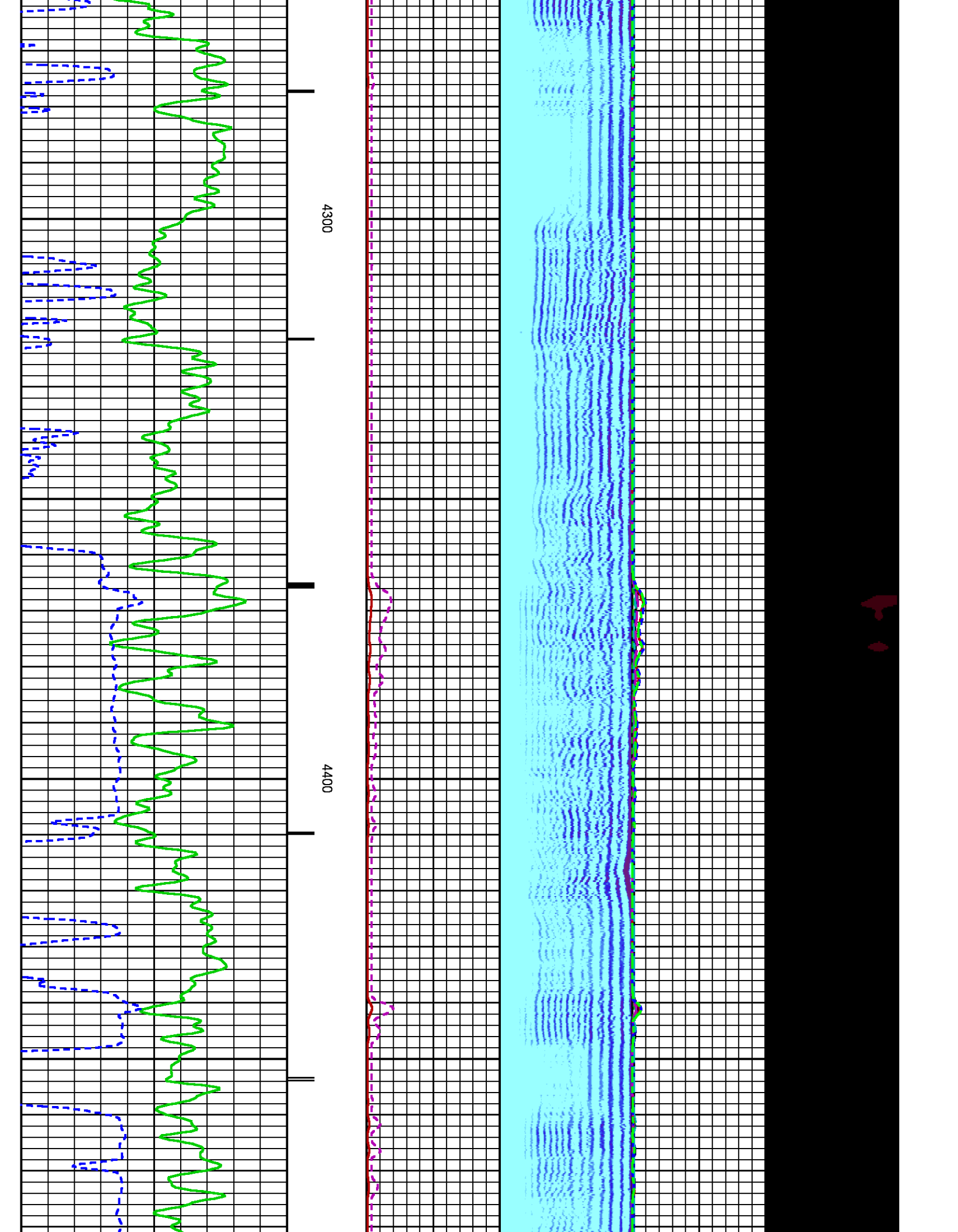


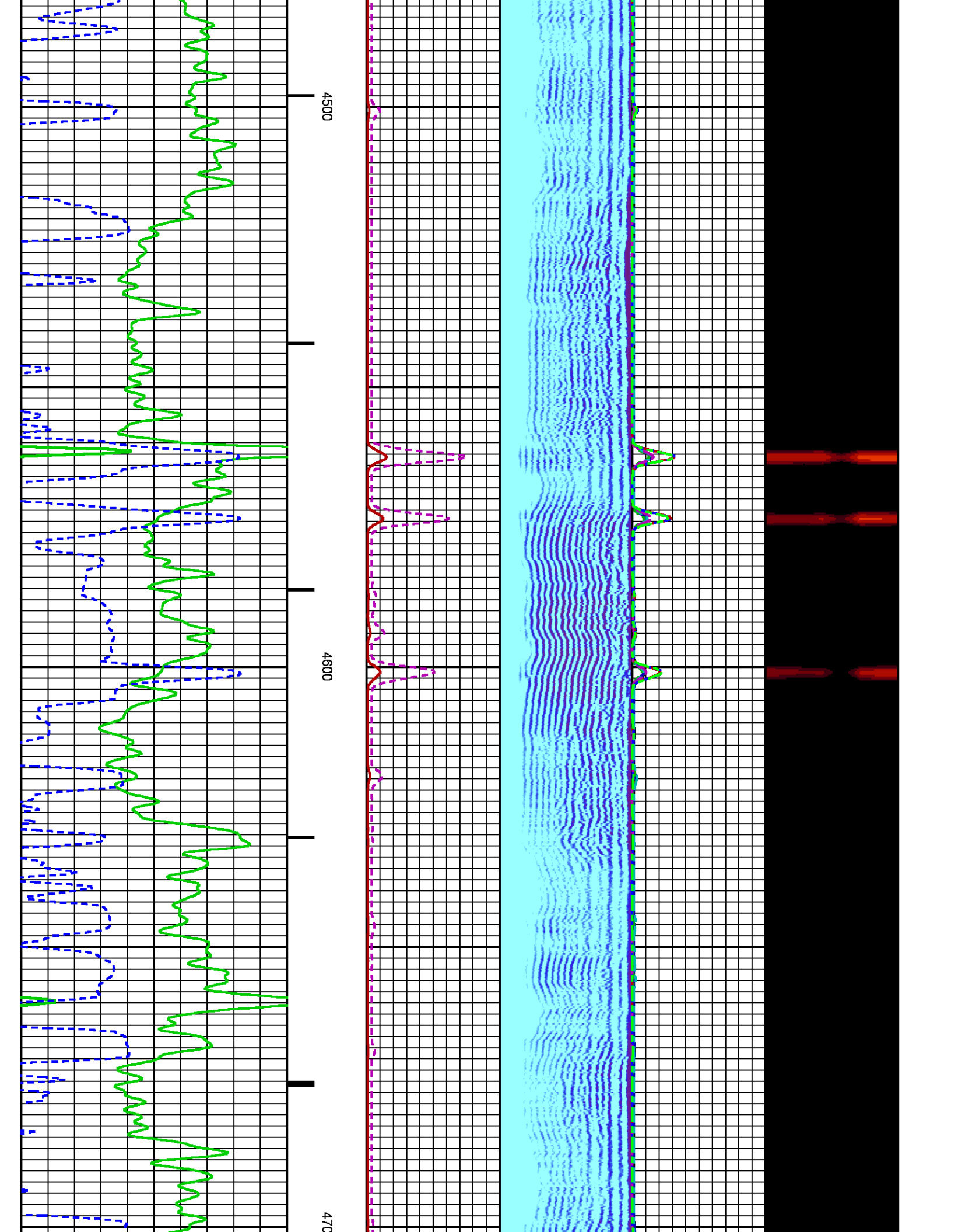


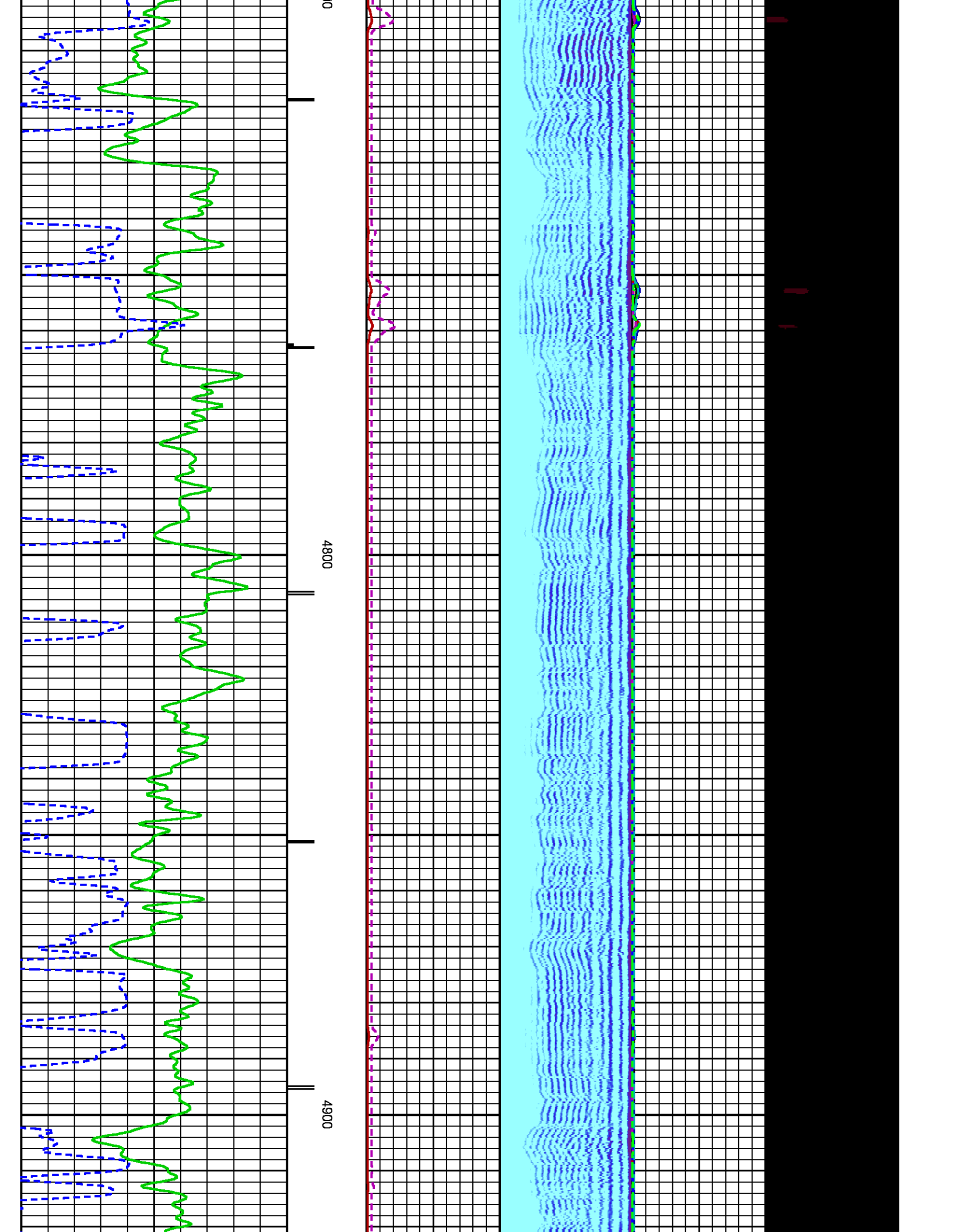


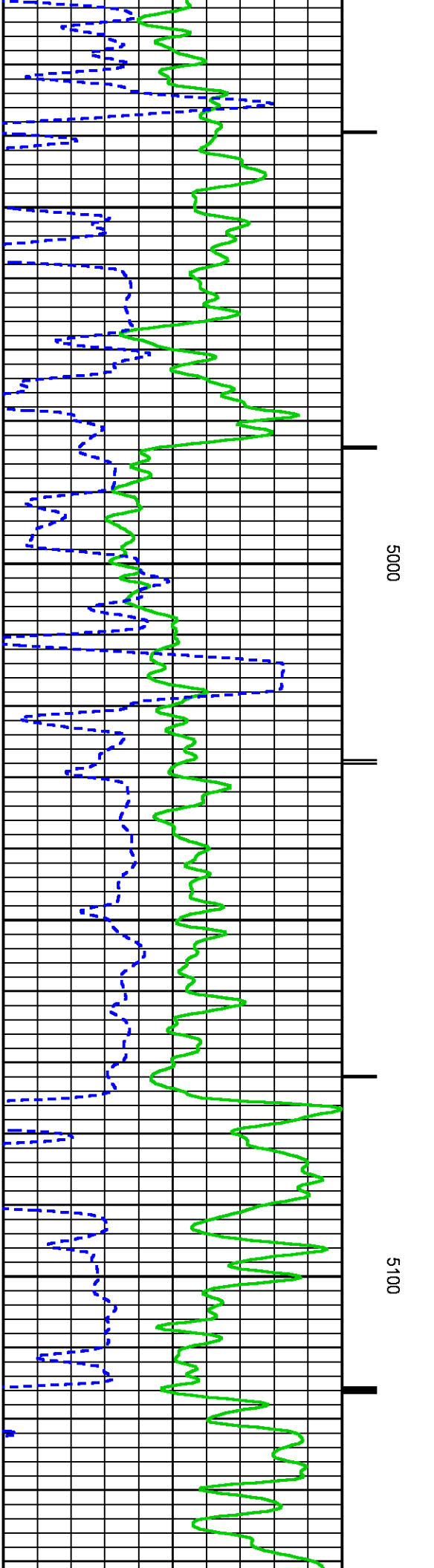

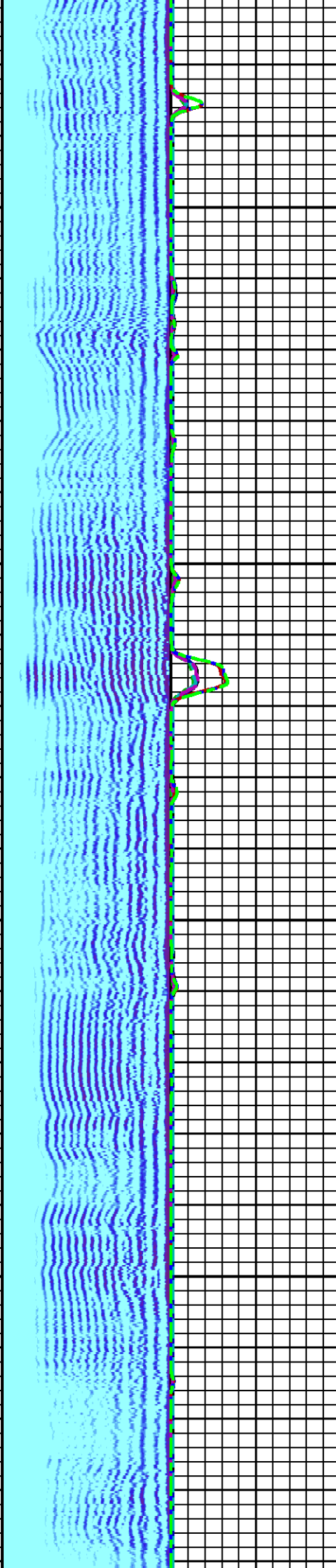



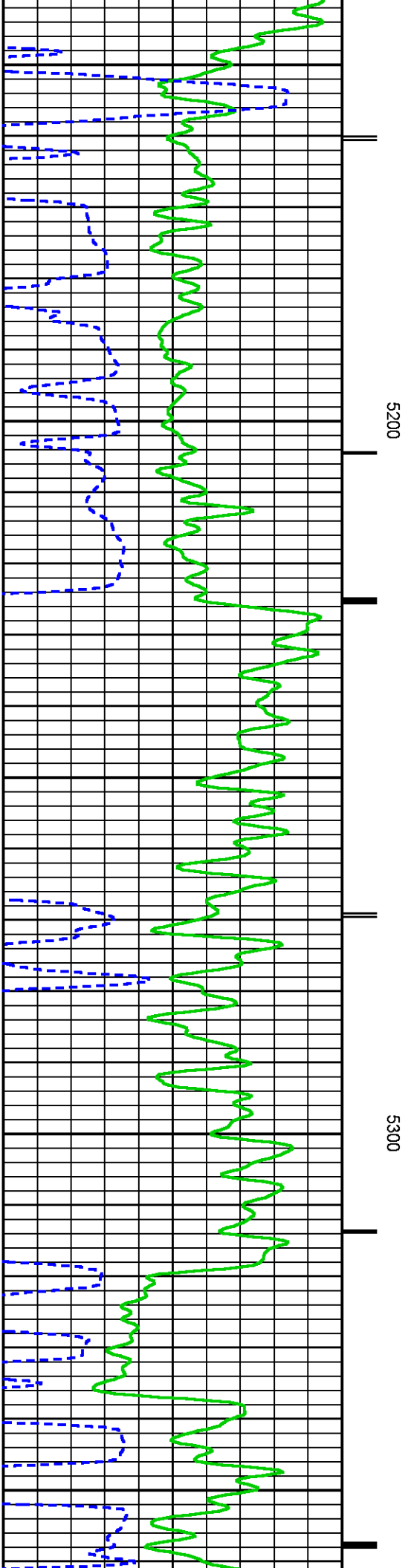
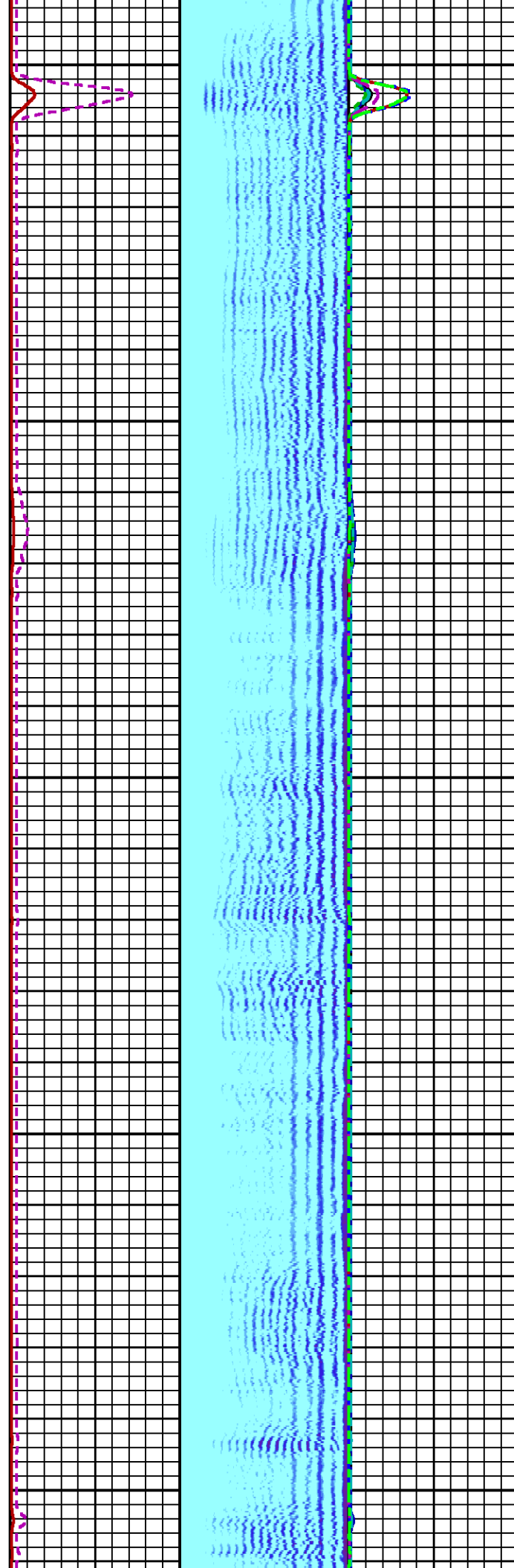


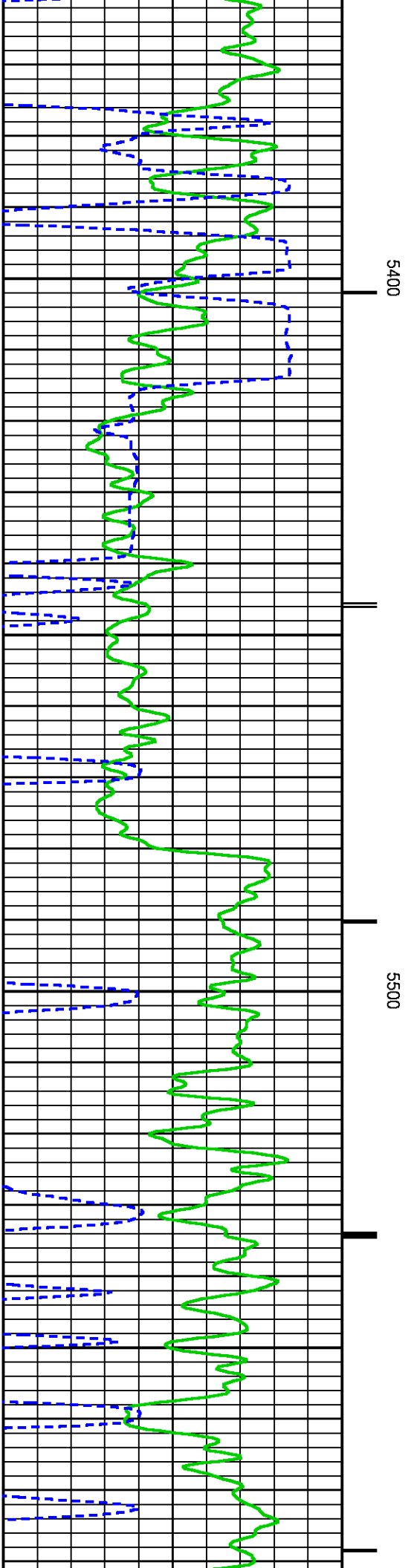
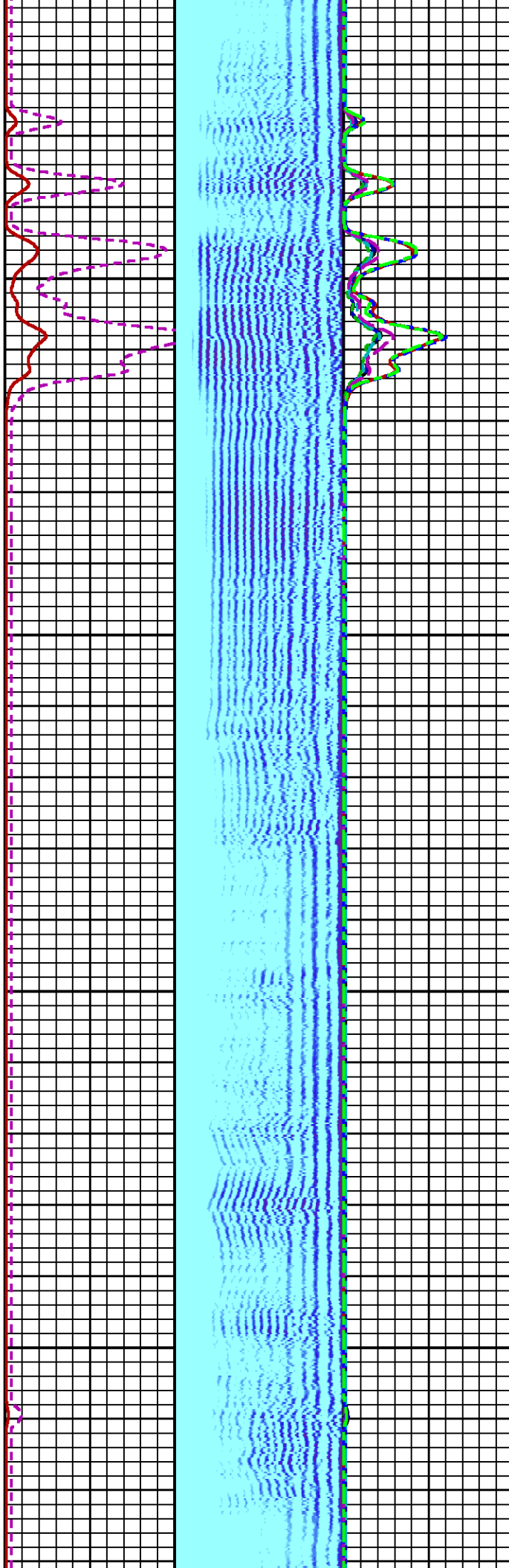
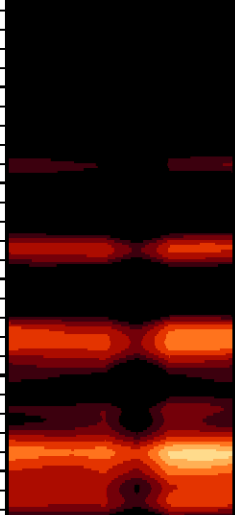


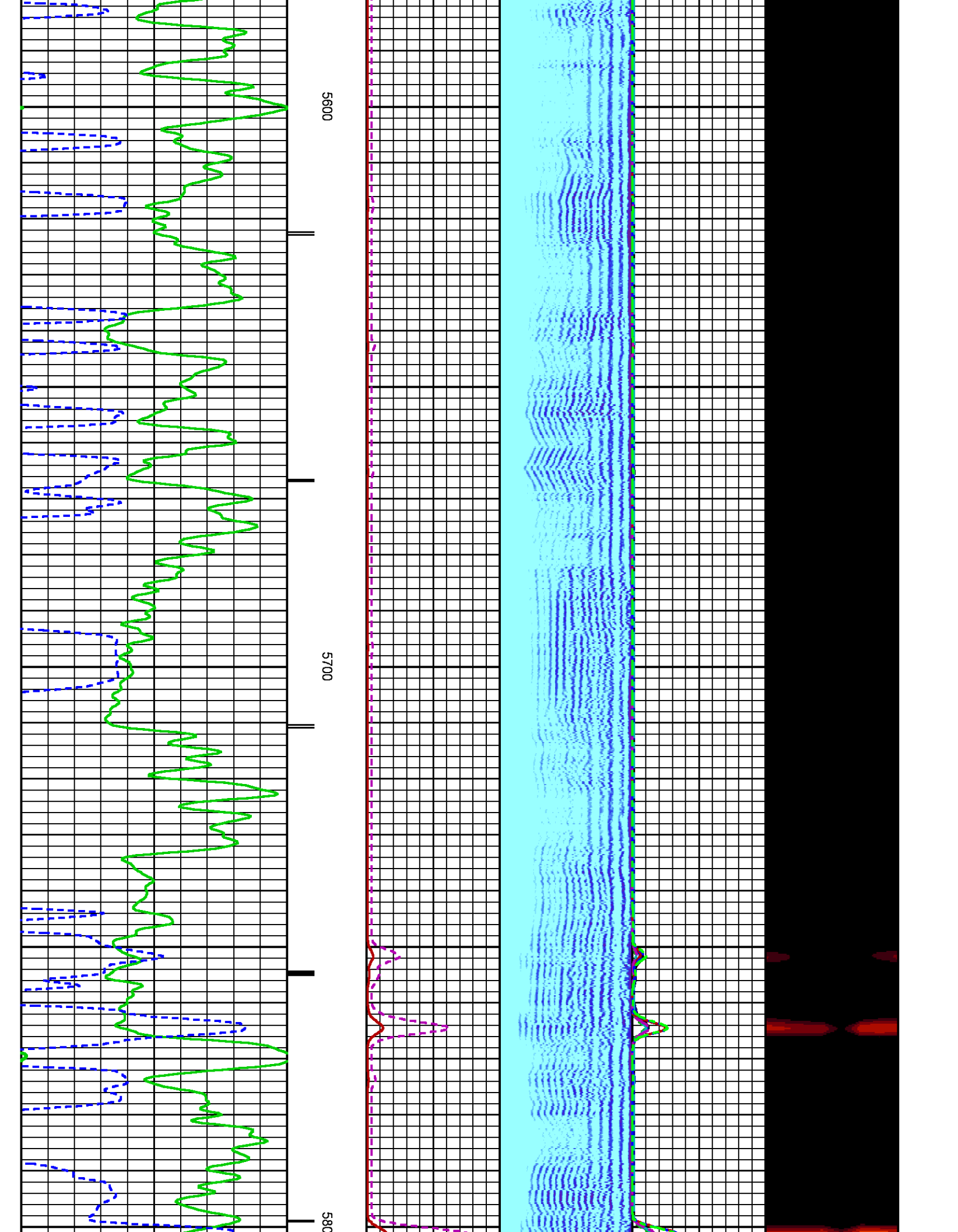


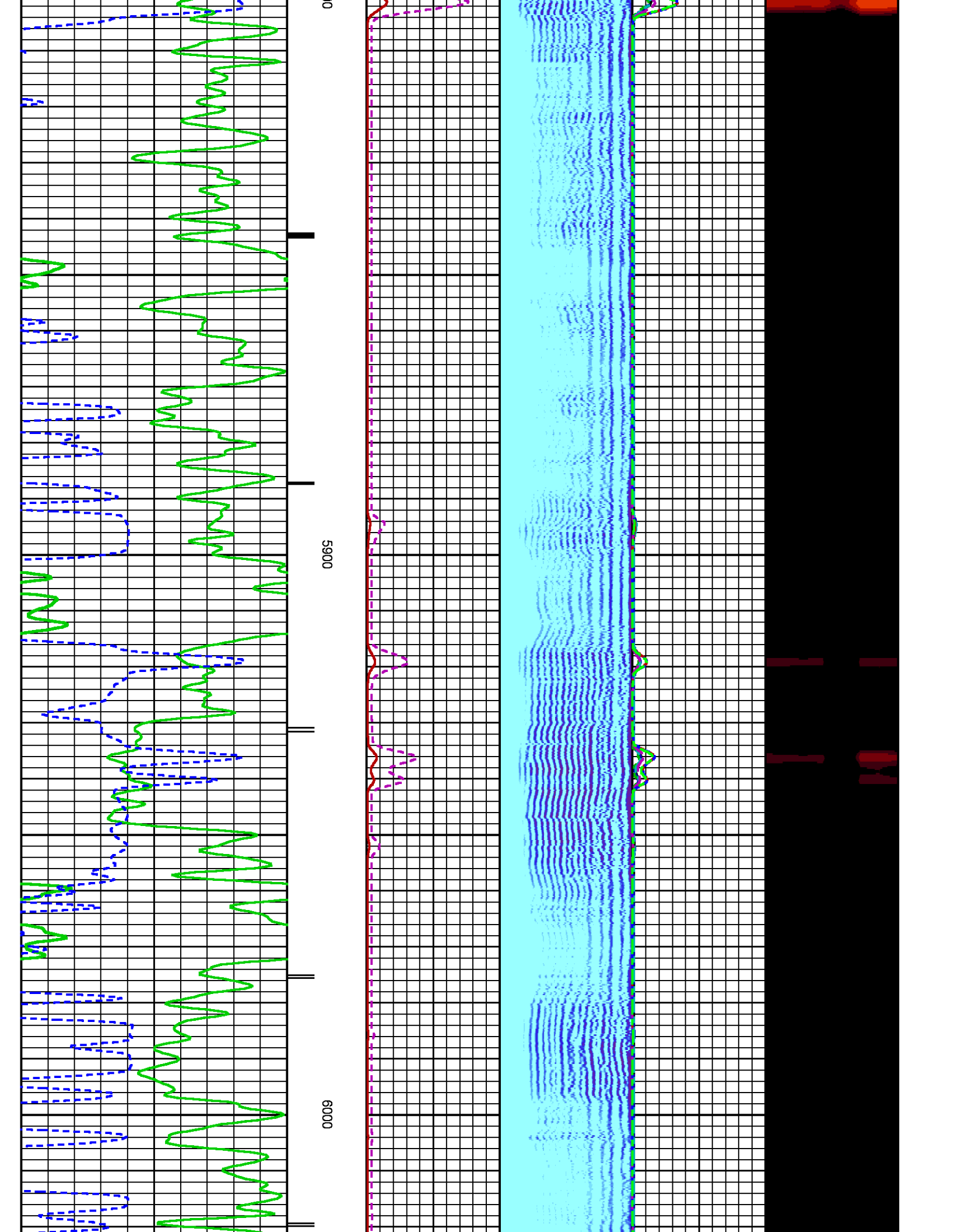


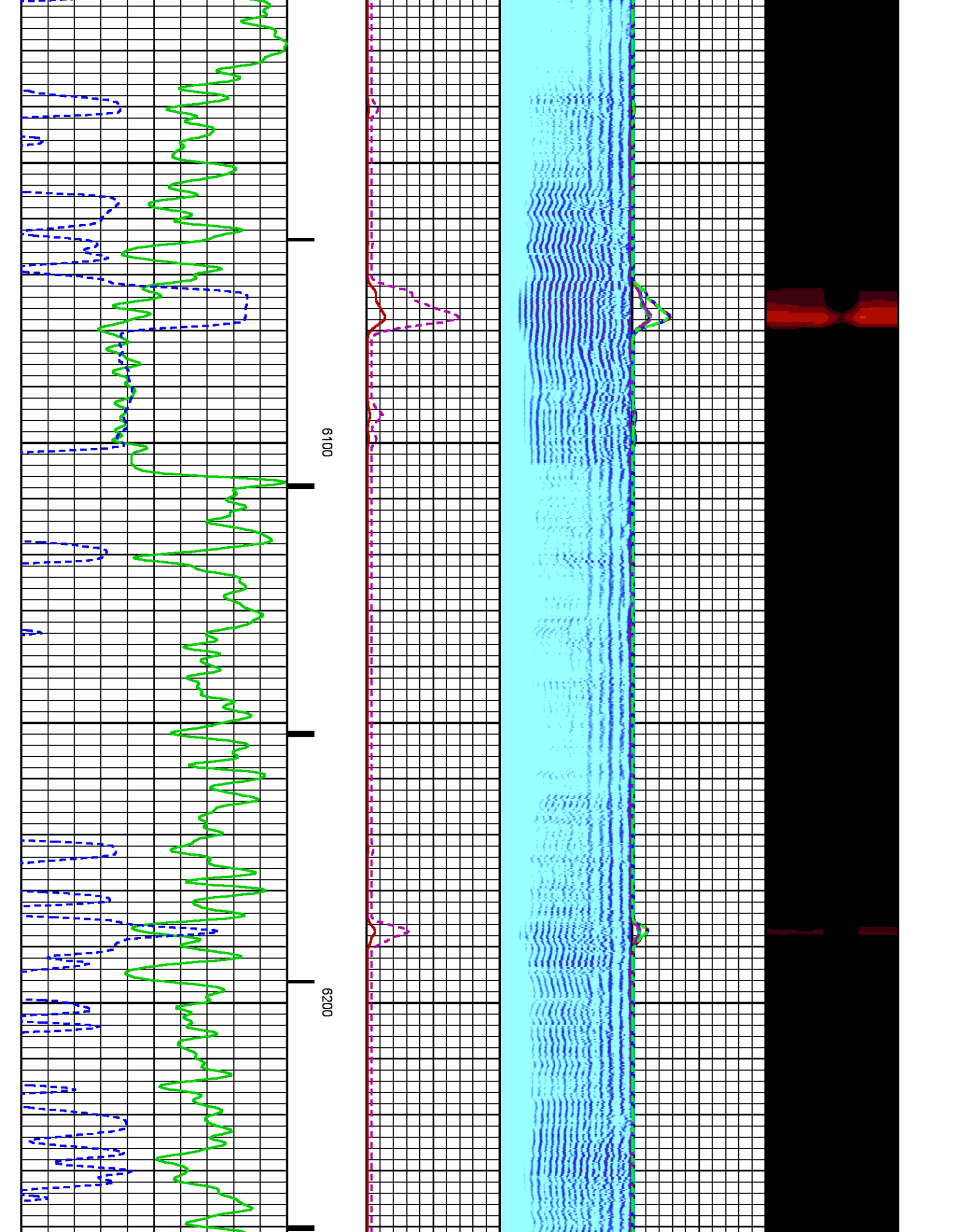


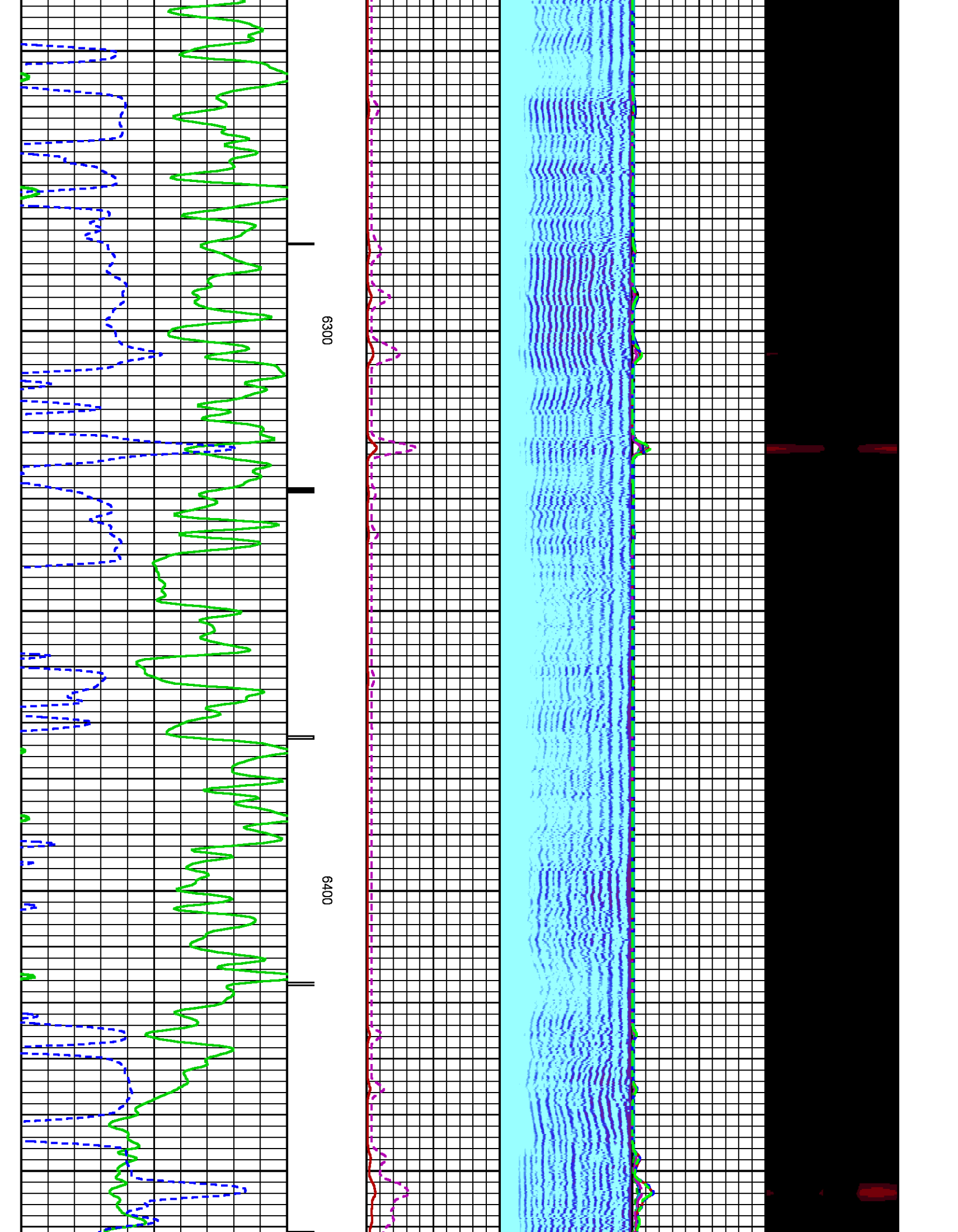


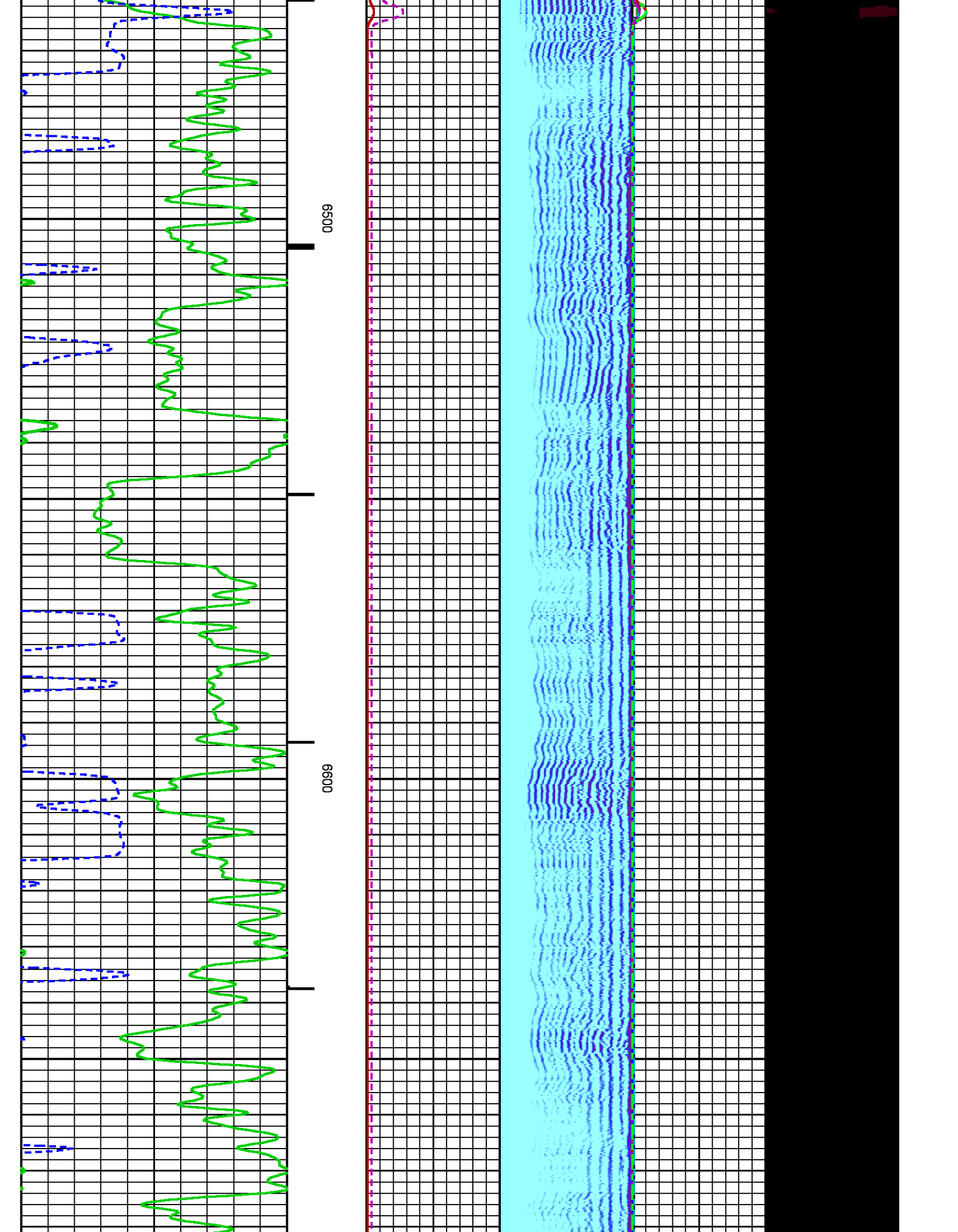


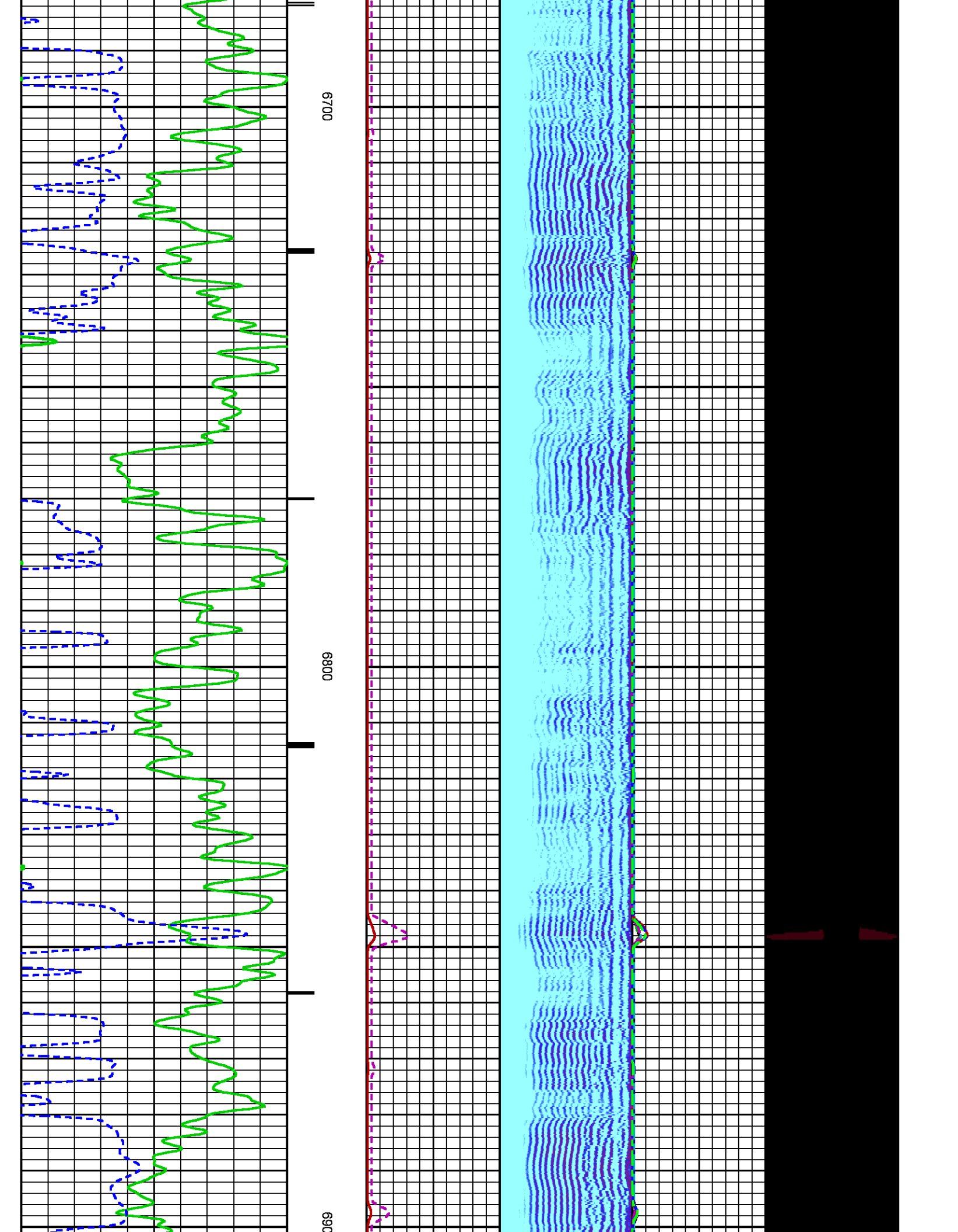


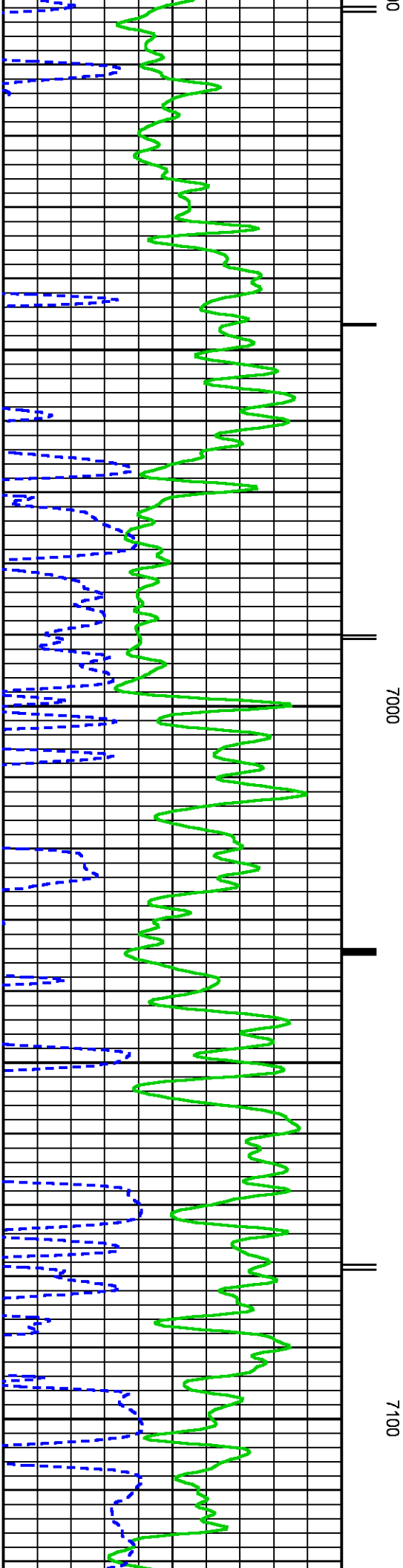
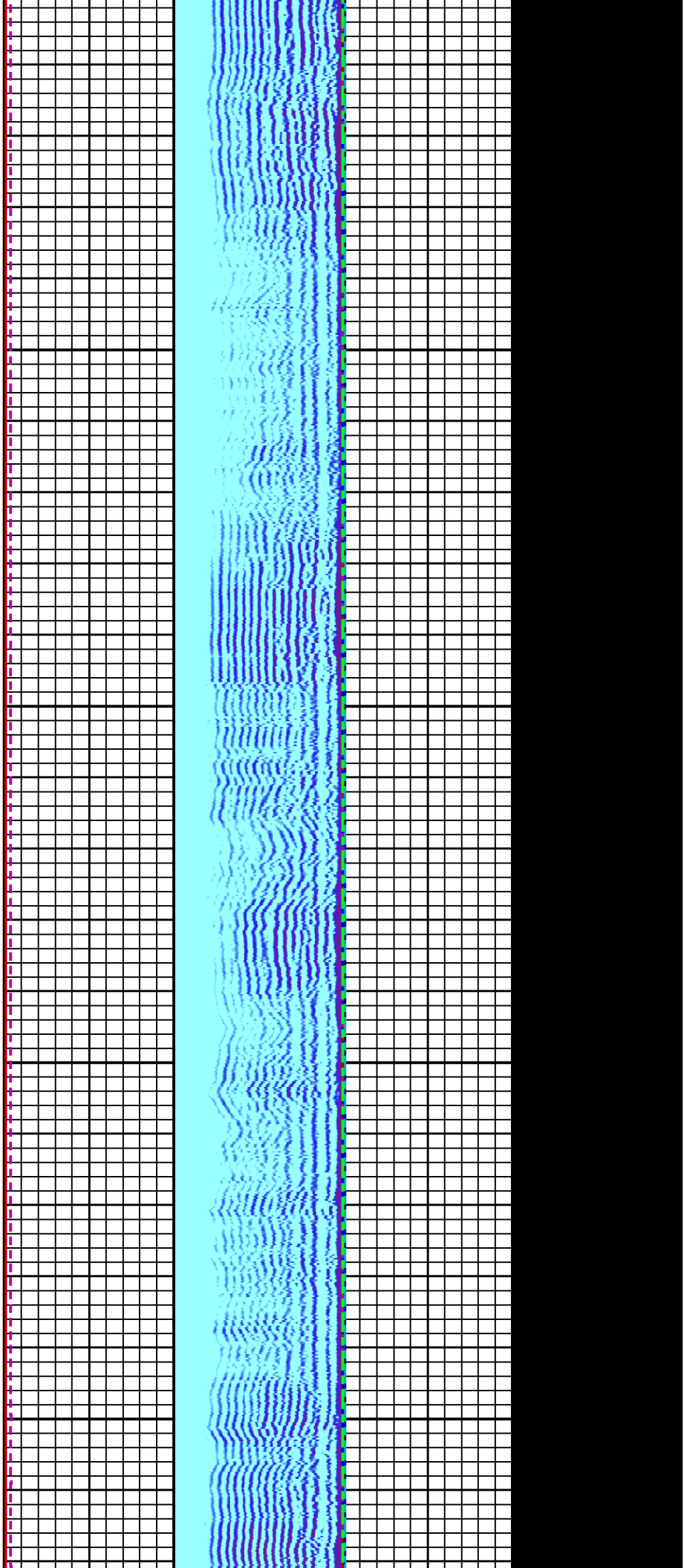


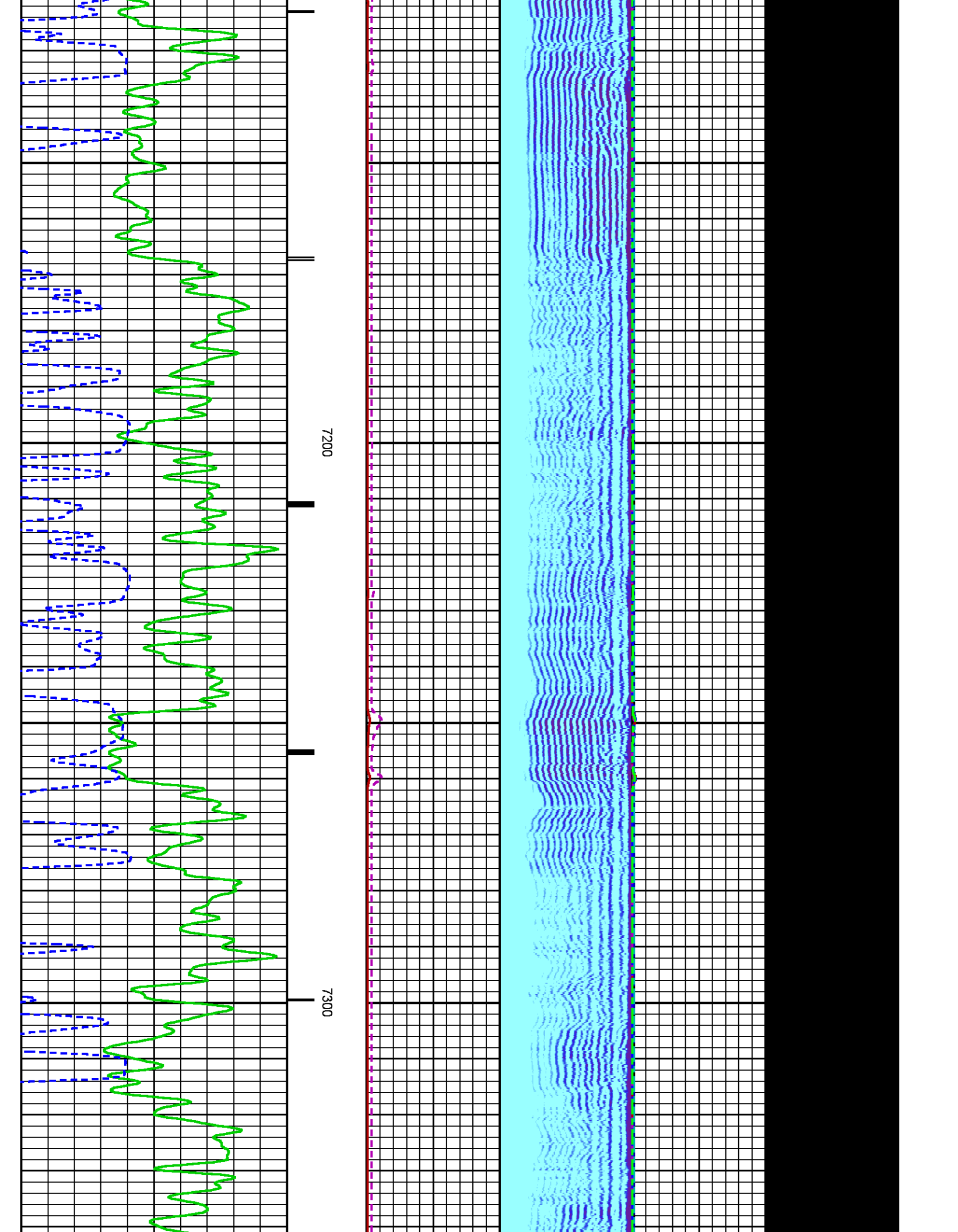


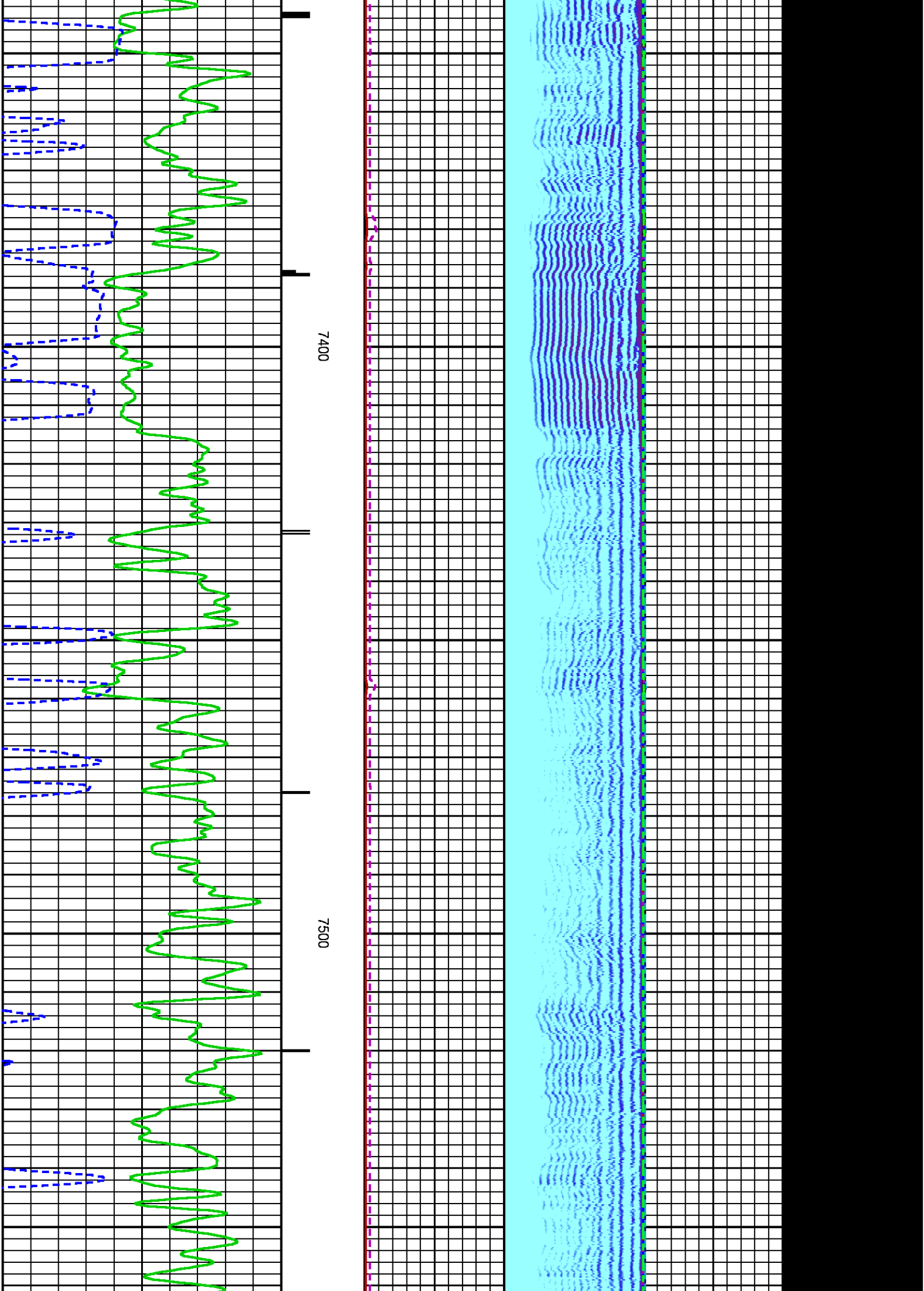


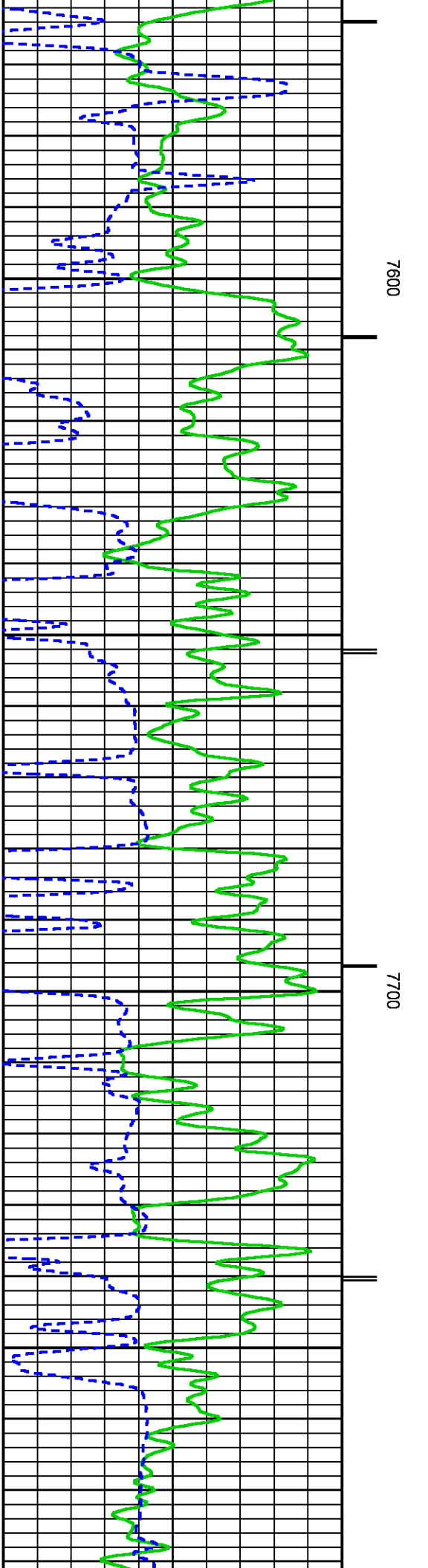
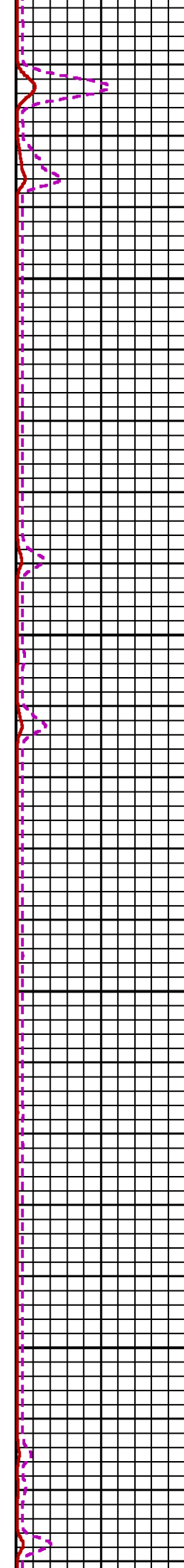
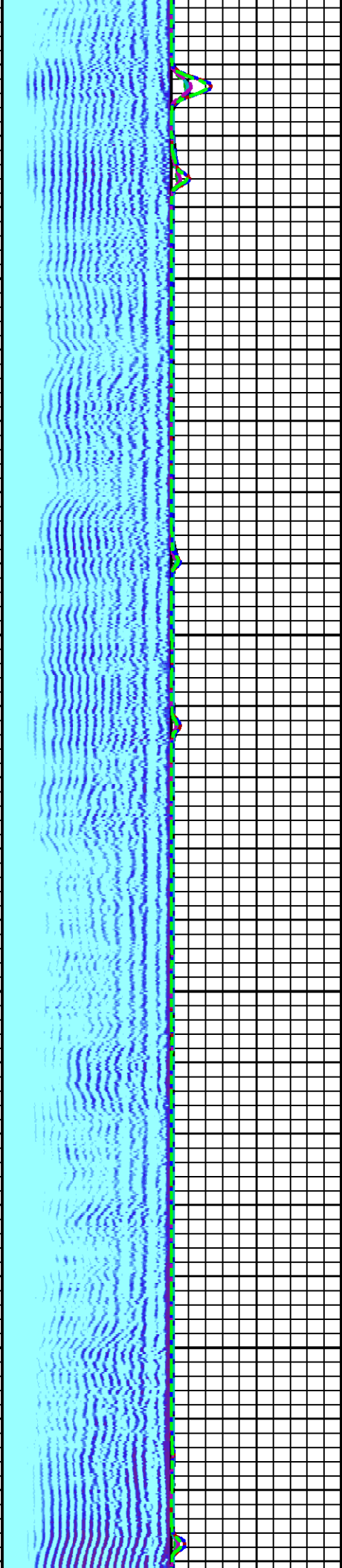



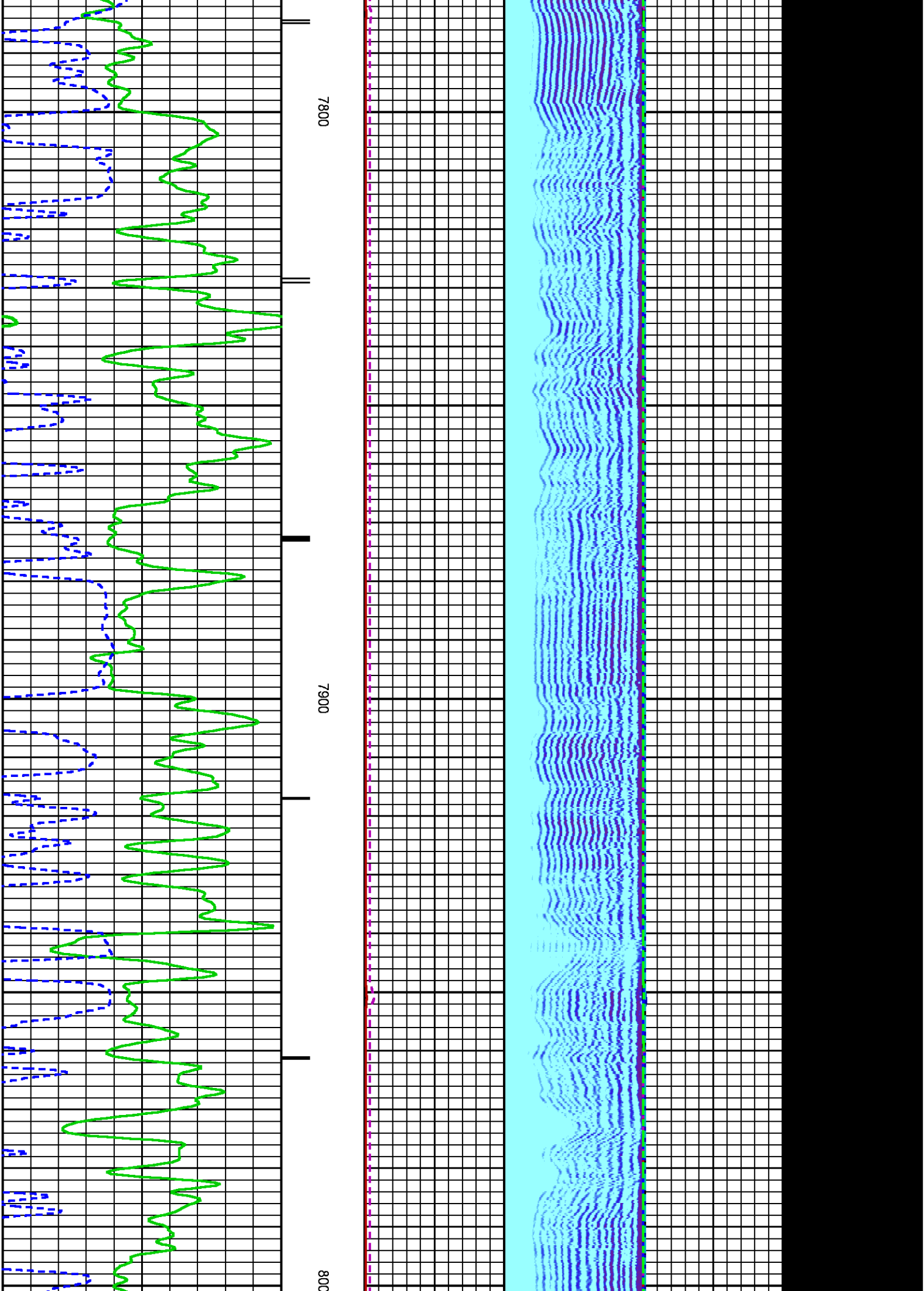


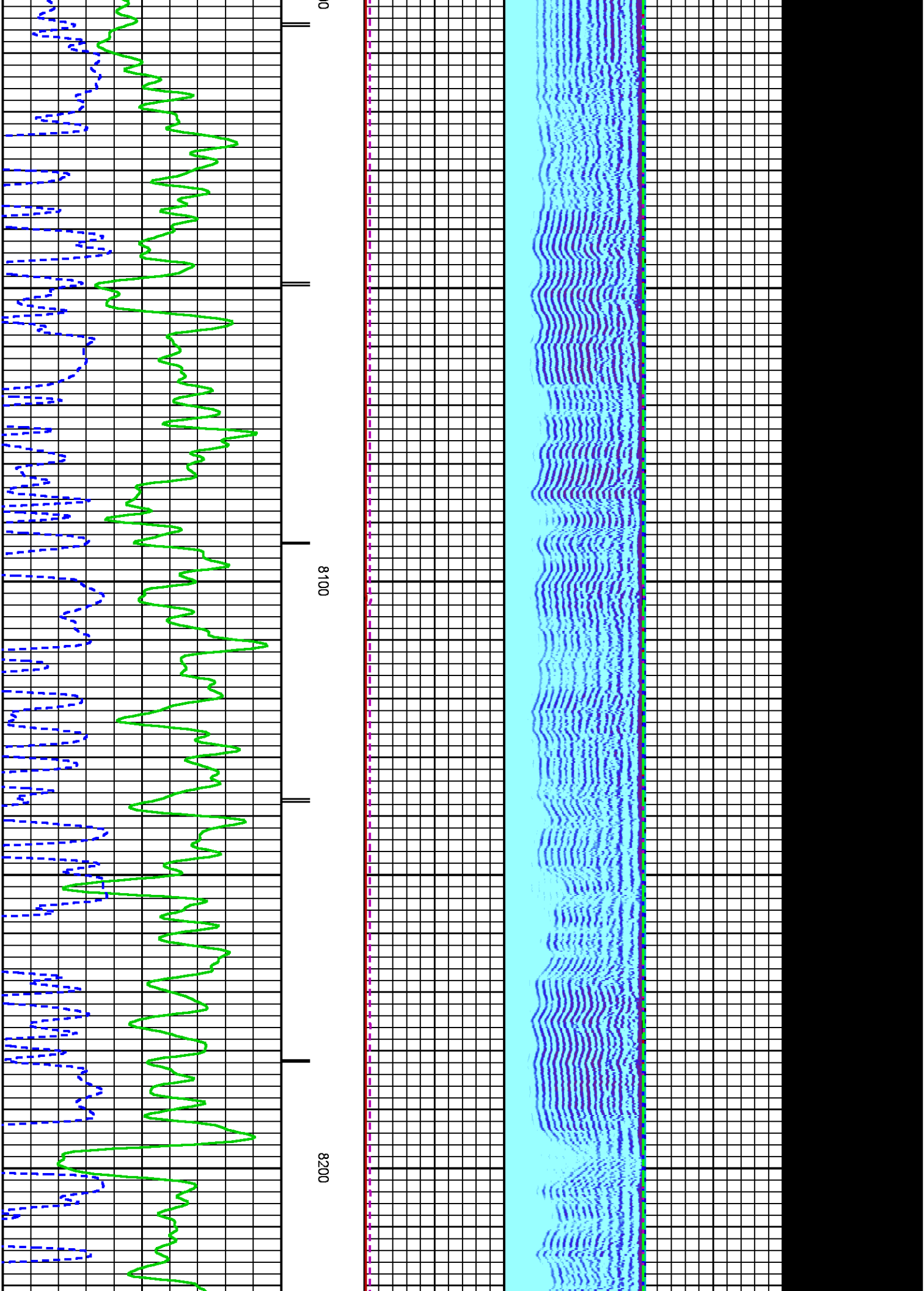


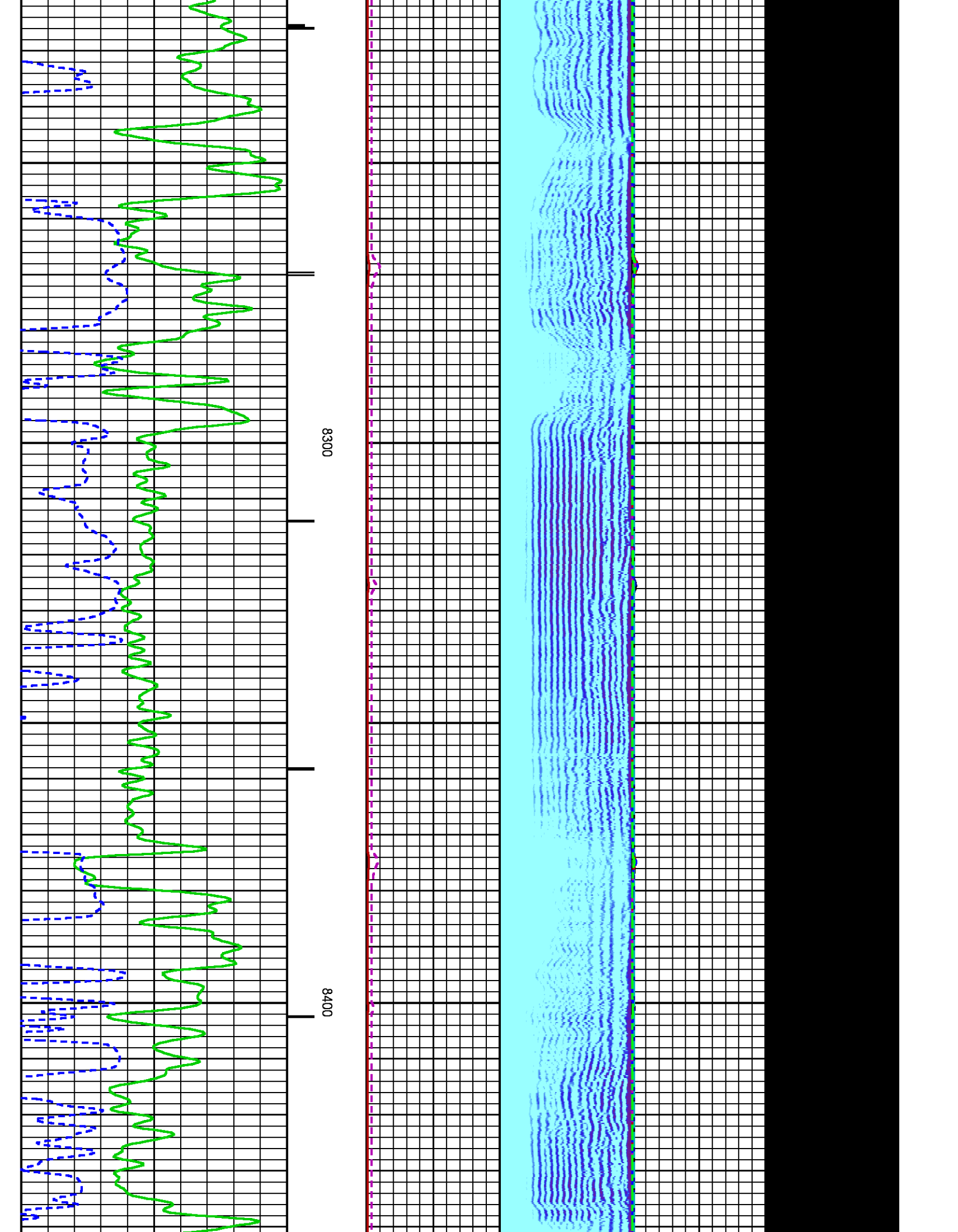




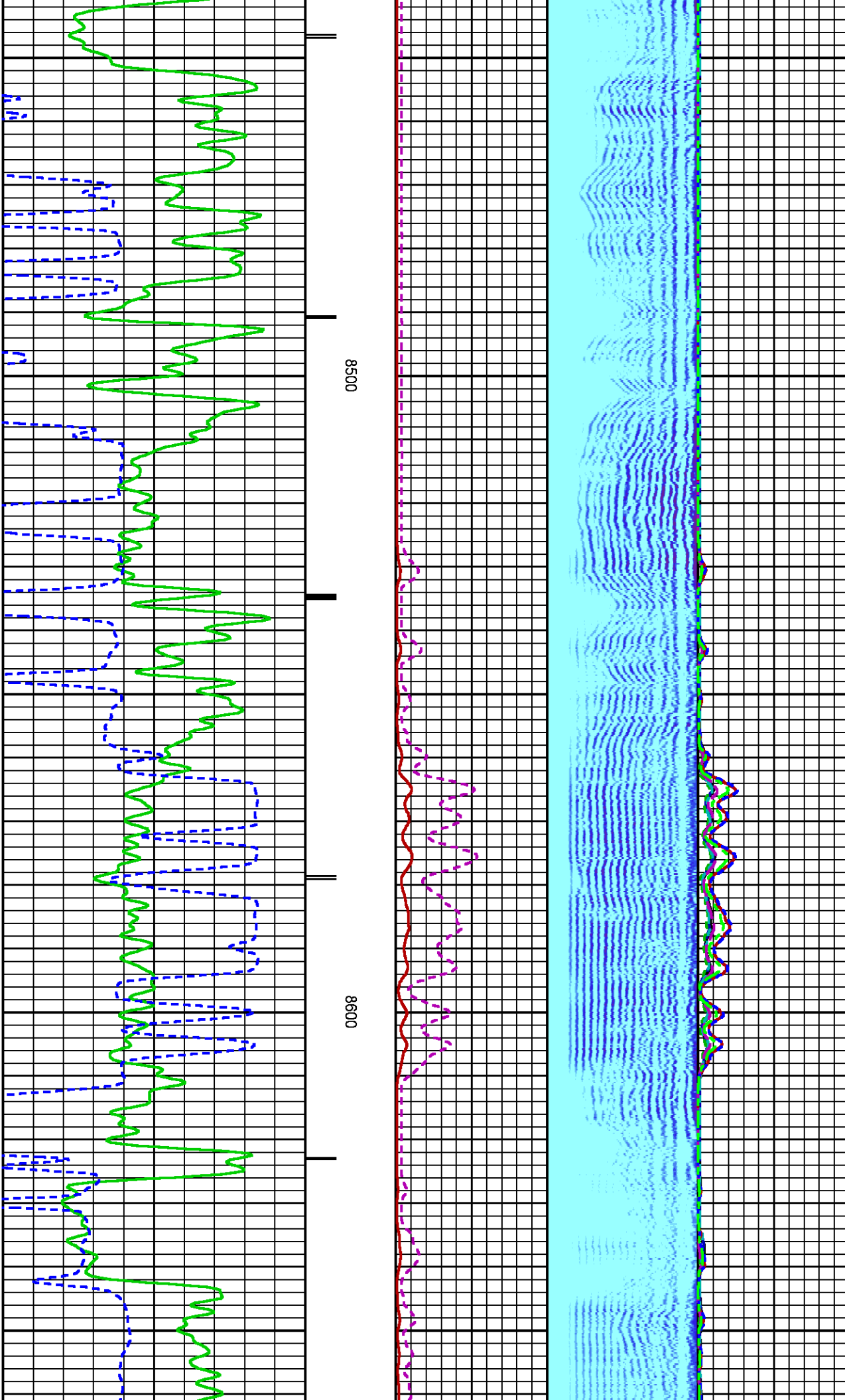


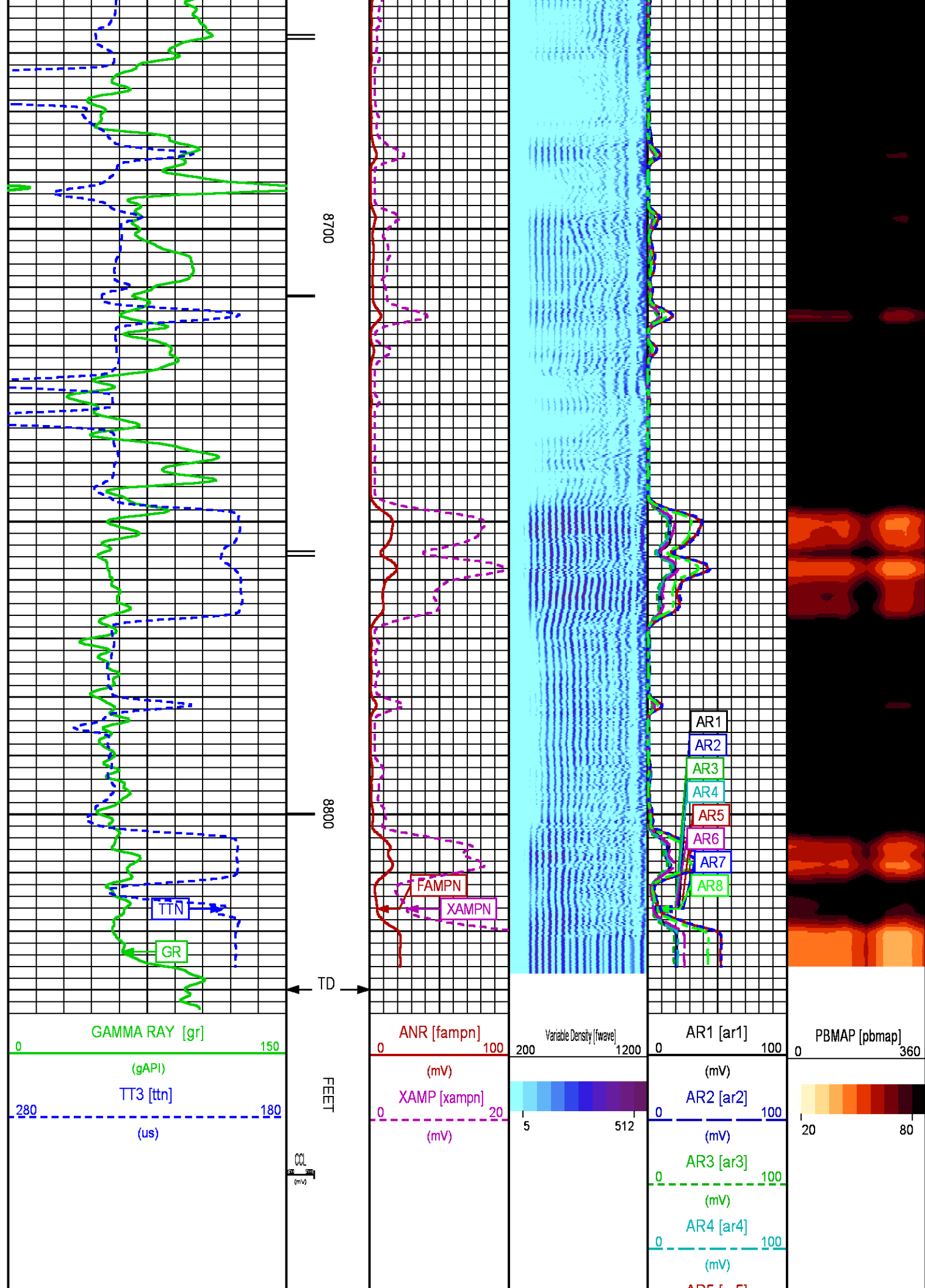







W1711







REPEAT LOG 0 PSI

ECLIPS 6.2i ECLIPS General Release Rel 6.2i Wed Jun 12 12:21:40 CDT 2013

Updates: 1

Plotted: Thu Jul 3 19:08:56 2014

PARAMETER AND FILTER SUMMARY REPORT

FILE: /dat1a/CH087672/n012e06.prm
LOGGING MODE: DEPTH DIRECTION: UP
TOP DEPTH: 8222.000 ft BOTTOM DEPTH: 8837.757 ft

SYMMETRIC FILTER

MEASUREMENT TYPE	PARAMETER	VALUE	UNITS	INTERVAL (ft)	
GR	FILTER ()	medium (1)		TOP	BOTTOM
AMPLITUDE	FILTER ()	medium (1)		"	"
TRAVEL TIME	FILTER ()	medium (1)		"	"

RAL CCL PROCESSING

MEASUREMENT TYPE	PARAMETER	VALUE	UNITS	INTERVAL (ft)	
CCL FLOOR	CCL FLOOR	0		TOP	BOTTOM

ANALOG RAL PROCESSING

MEASUREMENT TYPE	PARAMETER	VALUE	UNITS	INTERVAL (ft)	
AMPLITUDE WINDOW (NEAR)	AMP WINDOW START (fgpn*)	187	us	TOP	BOTTOM
	AMP WINDOW LENGTH	25	us	"	"
TRAVEL TIME WINDOW (NEAR)	TT WINDOW START (ttn*)	160	us	"	"
	TT WINDOW LENGTH	500	us	"	"
	FIRST BRK THRESHOLD (ttn*)	4	mV	"	"
RAL CASING PARAMETERS	PPT NEAR	200.391	us	"	"
RAL TOOL DELAY	TOOL DELAY (strn*)	-66	us	"	"
BASELINE NOISE (NEAR)	NOISE WINDOW START	125	us	"	"
	NOISE WINDOW LENGTH	25	us	"	"

CURVE DESCRIPTION REPORT

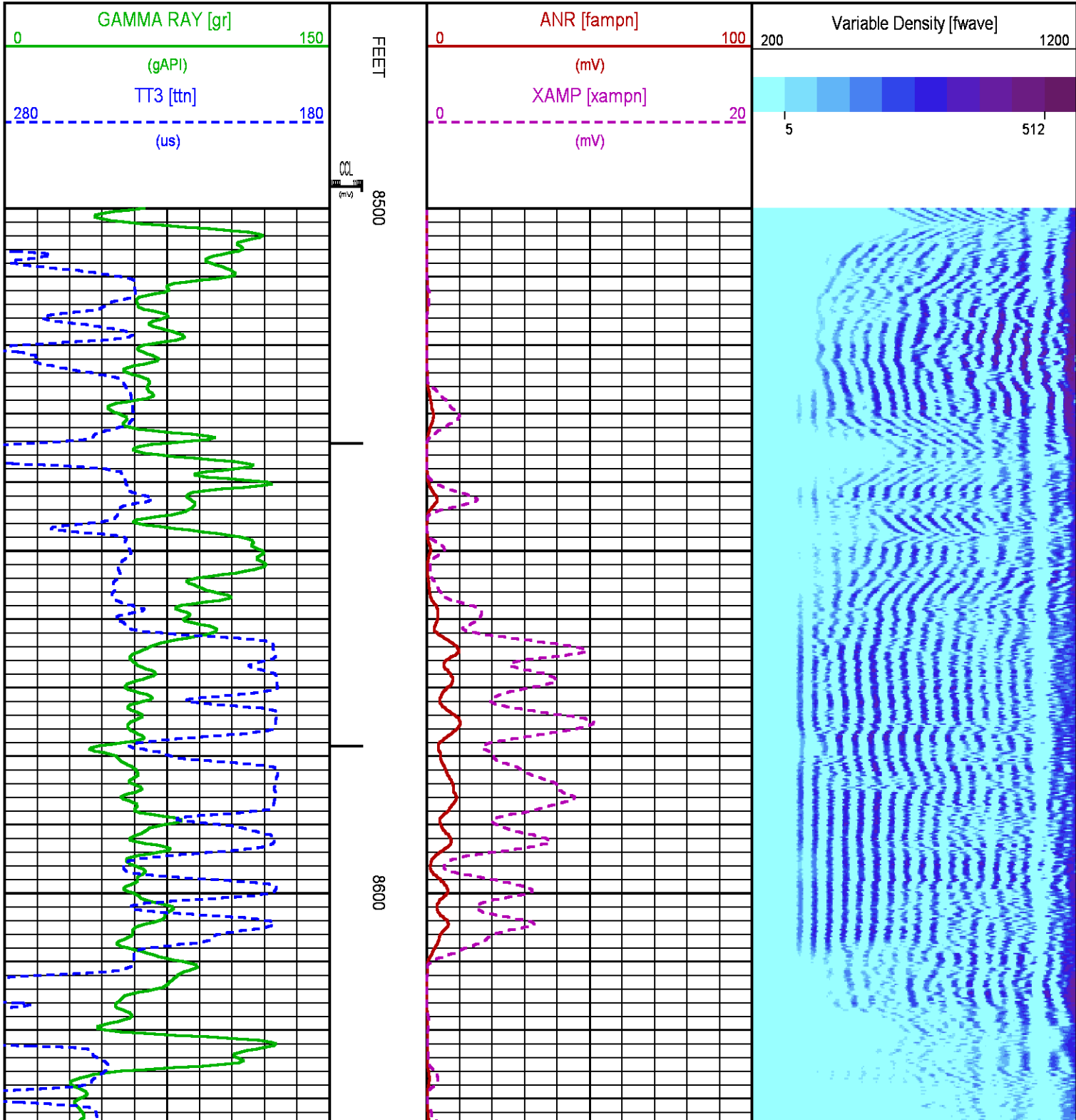
CURVE NAME	CREATION DATE	CURVE DESCRIPTION
F1:CCL	Jul 2 13:16:44 2014	CASING COLLAR LOCATOR
F1:FAMPN	Jul 2 13:16:44 2014	FIXED GATE AMPLITUDE NEAR RECEIVER
F1:FWAVE	Jul 2 13:16:44 2014	FAR WAVE FORM
F1:GR	Jul 2 13:16:44 2014	GAMMA RAY
F1:TTN	Jul 2 13:16:44 2014	TRAVELTIME FROM NEAR TRANSMITTER-RECEIVER
F1:XAMPN	Jul 2 13:16:44 2014	FIXED GATE AMPLITUDE NEAR RECEIVER TIMES FIVE

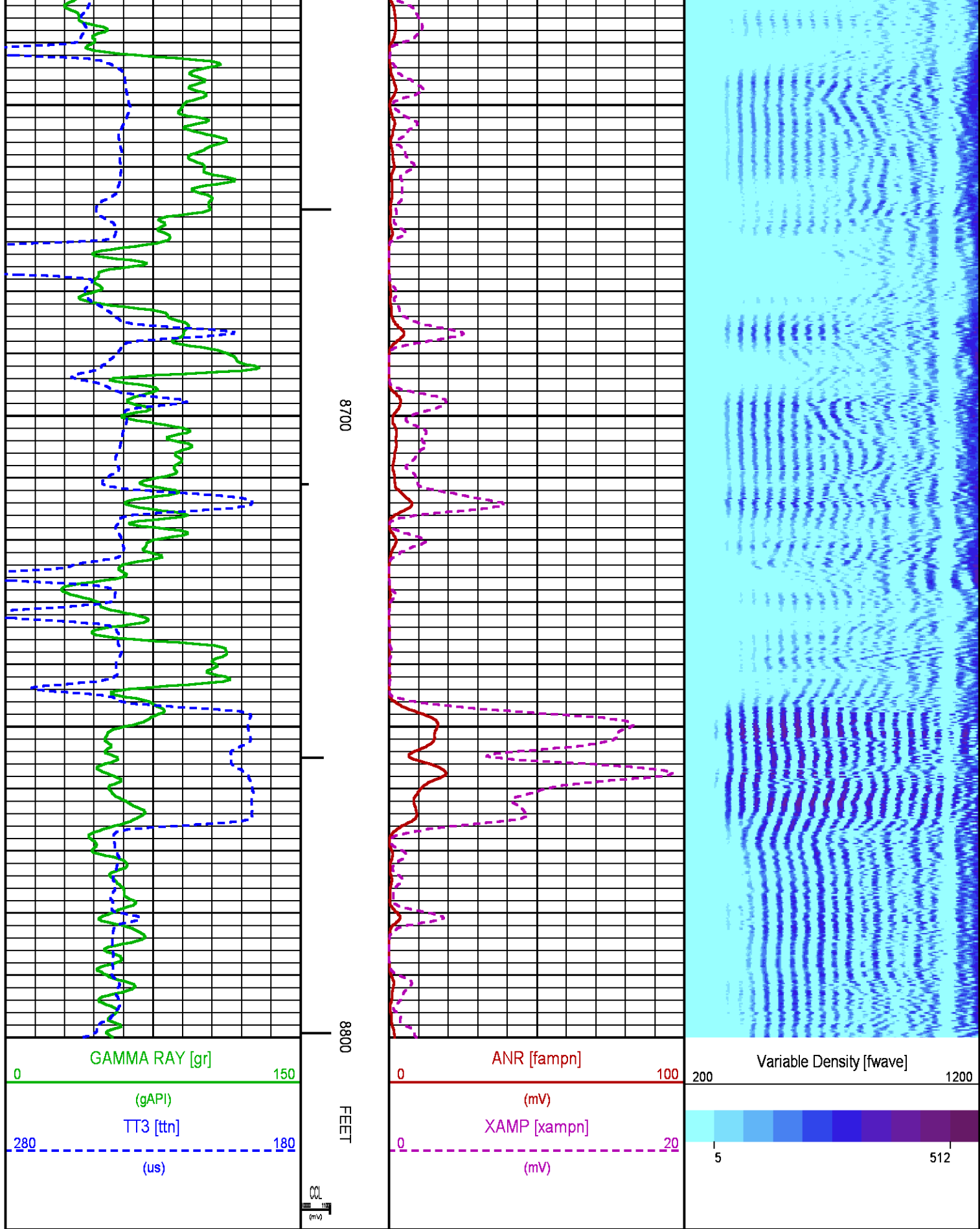
CURVE MEASURE POINT OFFSET

CURVE	OFFSET (ft)	CURVE	OFFSET (ft)	CURVE	OFFSET (ft)	CURVE	OFFSET (ft)
CCL	8.50	GR	6.50	XAMPN	13.75		
FAMPN	13.75	TTN	13.75				

Presentation : HL6670:WPX_CBL_REPEAT_PRESENTATION.fvpdf [5"/100' Scale]
 Plot Interval : 8500 - 8800 Feet

Data File 1 : F1 : HL6670:/dat1a/CH087672/n012e06_REPEAT.xtf
 Created On : Jul 2 13:16:44 2014
 Company : WPX ENERGY
 Well : SAVAGE RWF 333-25
 Field : RULISON
 File Interval : 8211 - 8838.5 Feet
 OCT : n012e





INSTRUMENT CONFIGURATION

Source File: /dat1a/CH087671/CBL_FINAL-tdg

CABLEHEAD

Diameter : 2.75"
Length : 2.25'
Weight : 10 lbs
Series : CABL234
Mnemonic : CBLH

RADIAL BOND TOOL

Diameter : 2.75"
Length : 11.17'
Weight : 126 lbs
Series : 1426XA
Mnemonic : RAL
Measure Point: 4.21': NEAR RCVR
Measure Point: 3.25': FAR RCVR

RAL NEUTRON/GR/CCL/CHV DETECTOR

Diameter : 2.75"
Length : 9.42'
Weight : 106 lbs
Series : 2459XA
Mnemonic : RAL
Measure Point: 8.46': CCL
Measure Point: 6.60': GR
Measure Point: 1.21': NEU

BULL PLUG 2 3/4

TOTAL LENGTH: 23.02'

23.02'

NEAR RCVR 13.81'

FAR RCVR 12.85'


CCL 8.65'

GR 6.79'

NEU 1.40'

0.00'

TOTAL LENGTH: 25.02
TOTAL WEIGHT: 258 lbs
MAX DIAMETER: 0'4.00"

	COMPANY <u>WPX ENERGY</u>		FILE NO:
	WELL <u>SAVAGE RWF 333-25</u>		<u>CH087672</u>
	FIELD <u>RULISON</u>		API NO:
	COUNTY <u>GARFIELD</u>	STATE <u>CO</u>	<u>05045220040000</u>
LOCATION: SHL: 1184' FSL 1392' FEL BHL: 2120' FSL 1764' FEL		ELEVATIONS: KB 6260 FT DF GL 6234 FT	S25 T6S R94W PAD: 43-25 RIG: NABORS 577
SEC <u>25</u> TWP <u>6S</u> RGE <u>94W</u>		DATE <u>02-Jul-2014</u>	

