

PHOTO: VIEW FROM CORNER #1 TO LOCATION STAKES

CAMERA ANGLE: WESTERLY




PHOTO: VIEW FROM BEGINNING OF PROPOSED ACCESS

CAMERA ANGLE: WESTERLY

BILL BARRETT CORPORATION

ANSCHUTZ STATE 5-62-26 25 SWNW PAD #5-62-26-
3225BH2, 1724CH2, 1724BH2, 1609CH2, 1609BH2 & 0108CH2
SECTION 26 T5N, R62W, 6th P.M.
SW 1/4 NW 1/4



UELS, LLC
Corporate Office * 85 South 200 East
Vernal, UT 84078 * (435) 789-1017

DRAWN BY: J.L.G.	DATE DRAWN: 06-10-14
TAKEN BY: G.W.	REV: 00-00-00
LOCATION PHOTOS	PHOTO 1




PHOTO: VIEW OF LOCATION STAKES

CAMERA ANGLE: NORTHERLY




PHOTO: VIEW OF LOCATION STAKES

CAMERA ANGLE: EASTERLY

BILL BARRETT CORPORATION

ANSCHUTZ STATE 5-62-26 25 SWNW PAD #5-62-26-
3225BH2, 1724CH2, 1724BH2, 1609CH2, 1609BH2 & 0108CH2
SECTION 26 T5N, R62W, 6th P.M.
SW 1/4 NW 1/4



UELS, LLC
Corporate Office * 85 South 200 East
Vernal, UT 84078 * (435) 789-1017

DRAWN BY: J.L.G.	DATE DRAWN: 06-10-14
TAKEN BY: G.W.	REV: 00-00-00
LOCATION PHOTOS	PHOTO 2



PHOTO: VIEW OF LOCATION STAKES

CAMERA ANGLE: SOUTHERLY




PHOTO: VIEW OF LOCATION STAKES

CAMERA ANGLE: WESTERLY

BILL BARRETT CORPORATION

ANSCHUTZ STATE 5-62-26 25 SWNW PAD #5-62-26-
3225BH2, 1724CH2, 1724BH2, 1609CH2, 1609BH2 & 0108CH2
SECTION 26 T5N, R62W, 6th P.M.
SW 1/4 NW 1/4



UELS, LLC
Corporate Office * 85 South 200 East
Vernal, UT 84078 * (435) 789-1017

DRAWN BY: J.L.G.	DATE DRAWN: 06-10-14
TAKEN BY: G.W.	REV: 00-00-00
LOCATION PHOTOS	PHOTO 3