



Lat40°, Inc. 1635 Foxtrail Drive, Suite 325 Loveland, CO 970-776-3321








PROPOSED SCALED FACILITY DRAWING

GROVER C-9

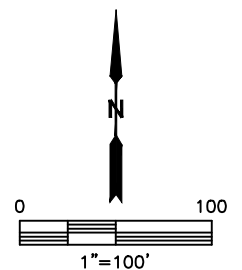
SECTION: 13
TOWNSHIP: 10N
RANGE: 61W



LEGEND

-  PROPOSED WELL HEAD
-  TANK BATTERY
-  WATER TANK
-  WATER VAULT
-  SEPARATOR
-  EDC
-  METER
- VRU- VAPOR RECOVERY UNIT

TOTAL DISTURBED AREA OF LOCATION: ±3.7 ACRES
TOTAL SIZE OF LOCATION AFTER RECLAMATION: ±0.3 ACRES



DATE: 6/30/2014
PROJECT#: 2014109