

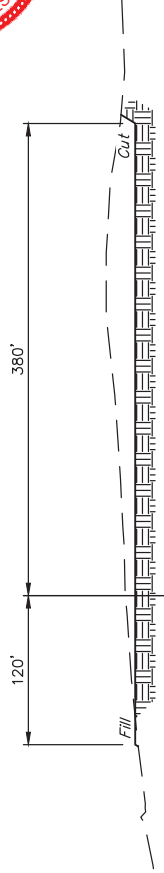
GREAT WESTERN OIL & GAS COMPANY
McDANIEL FH 17-199HN, 162HN, 122HC, 122HN, 082HN, 079HC, 038HN, 08-399HN, 362HN, 359HC, 322HN, 279HN, 242HC, 239HN & 202HN
SECTION 7, T6N, R63W, 6th P.M.
SE 1/4 SE 1/4

UELS, LLC
Corporate Office * 85 South 200 East
Vernal, UT 84078 * (435) 789-1017

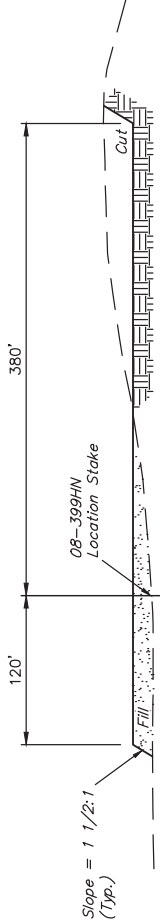
DRAWN BY: J.W.
SCALE: 1" = 100'

CONSTRUCTION LAYOUT

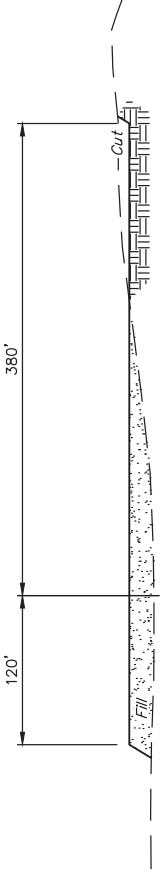
X-Section
Scale
1" = 40'
1" = 100'



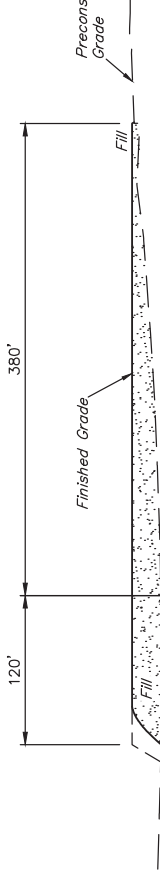
STA. 6+50



STA. 2+90



STA. 1+60



STA. 0+00

APPROXIMATE EARTHWORK QUANTITIES	
(6") TOPSOIL STRIPPING	6,400 Cu. Yds.
REMAINING LOCATION	37,900 Cu. Yds.
TOTAL CUT	44,300 Cu. Yds.
FILL	37,900 Cu. Yds.
EXCESS MATERIAL	6,400 Cu. Yds.
TOPSOIL	6,400 Cu. Yds.
EXCESS UNBALANCE (After Internal Rebalancing)	0 Cu. Yds.

APPROXIMATE SURFACE DISTURBANCE AREAS	
DISTANCE	ACRES
WELL SITE DISTURBANCE	NA
30' WIDE ACCESS ROAD R-O-W DISTURBANCE	±62'
TOTAL SURFACE USE AREA	±62'
	±8,507

NOTES:

- Fill quantity includes 5% for compaction.
- Calculations based on 6" of topsoil stripping.
- Topsoil should not be stripped below finished grade on substructure area.

GREAT WESTERN OIL & G.
McDANIEL PH 17-109HN, 162HN, 122
079HC, 038HN, 08-399HN, 362HN,
279HN, 242HC, 239HN &
SECTION 7, T6N, R63W, 6
SE 1/4 SE 1/4

UELS, LLC
Corporate Office: 85 South 200 East
Vernal, UT 84078 • (435) 789-1017



DRAWN BY: J.W.	DATE DRA:
SCALE: AS SHOWN	REVISED:
CONSTRUCTION LAYOUT CROSS SECTIONS	