

Mezintel

Measured Depth Log

5"=100ft
Feet

Oil Co: **BILL BARRETT**
 Well Name: **STATE COLORADO 1S-66-36-**
 LSD:
 State/Prov: **COLORADO**
 Country: **AMERICA**
 Job #: **2009-267**

Oil Company: **BILL BARRETT**
 Well Name: **STATE COLORADO 1S-66-36-0108CH**
 LSD:
 State/Prov: **COLORADO**
 Country: **AMERICA**
 Job #: **2009-267**
 Drilling Co. **NABORS**
 Rig #: **M37**
 Co Rep 1:
 Co Rep 2:
 Geologist 1:
 Geologist 2:
 DD 1:
 DD 2:
 MWD 1:
 MWD 2:
 MWD Kit:

Well Lic:
 API/UWI:
 AFE #:

Casing Depths		MD	Depth	Date		KB:	
Surface: 0		Start:	4001	2-27-2014		0	
Intermediate:		End:	12135.1			GL: 0	
						DF: 0	
Run #	Hole Size (in)	Gamma Offset	Survey Offset	Depth Start	Depth End	Date Start	Date End
01	8.75	39.00	42.00	4000.00	7174.70	Oct 13, 11	Mar 01, 14
02	8.75	51.00	54.00	7174.70	7930.40	Mar 01, 14	Mar 02, 14
03	6 1/8	54.00	57.00	7930.40	12016.20	Mar 03, 14	Mar 05, 14
04	6 1/8	52.00	55.00	12016.20	12135.50	Mar 05, 14	Mar 05, 14

TOTAL DIRECTIONAL uses its best efforts to provide customers with accurate information on services performed but will not be held liable or responsible for accuracy of information or interpretation.

Client: **BILL BARRETT**Well Name: **STATE COLORADO 1S-66-36-0108CH**

API/UWI:

Well Lic:

Surface LSD:

KB:

0

State/Prov: **COLORADO**Job #: **2009-267**

GL:

0

Country: **AMERICA**

MWD Kit:

DF:

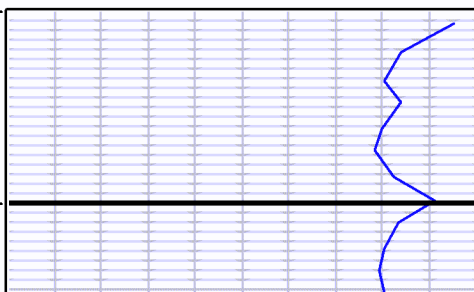
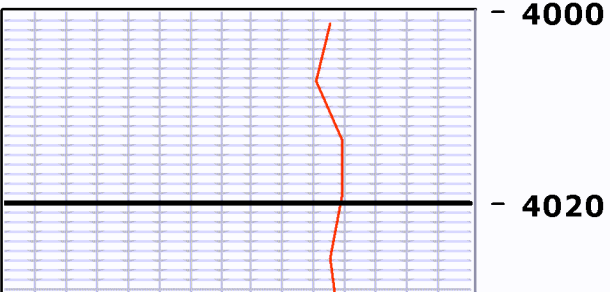
0

Mezintel

0 Gamma [AAPI] 150
 150 Gamma [AAPI] 300

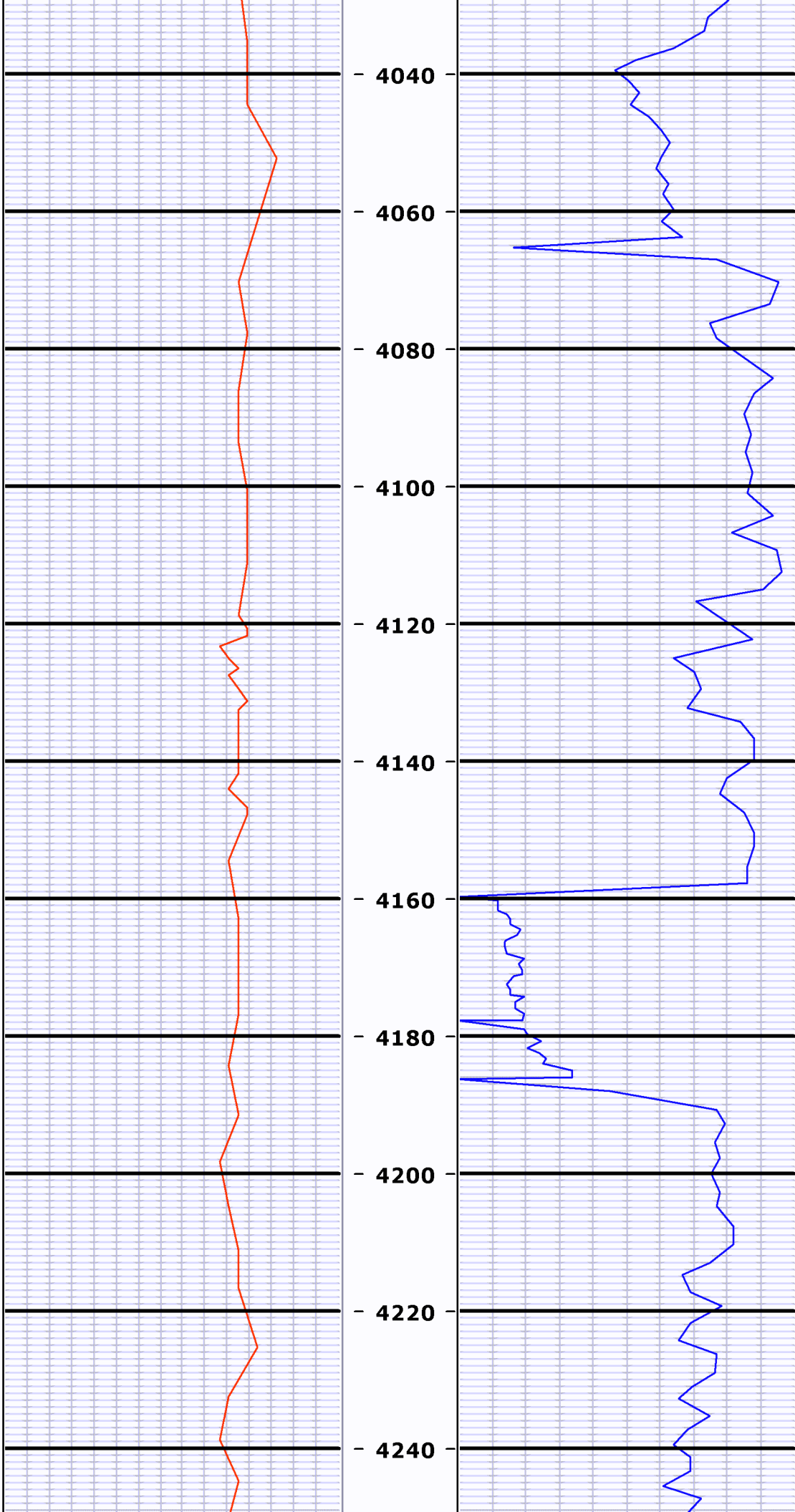
Feet
 5":100'
 MD

0 ROP [ft per hr] 500



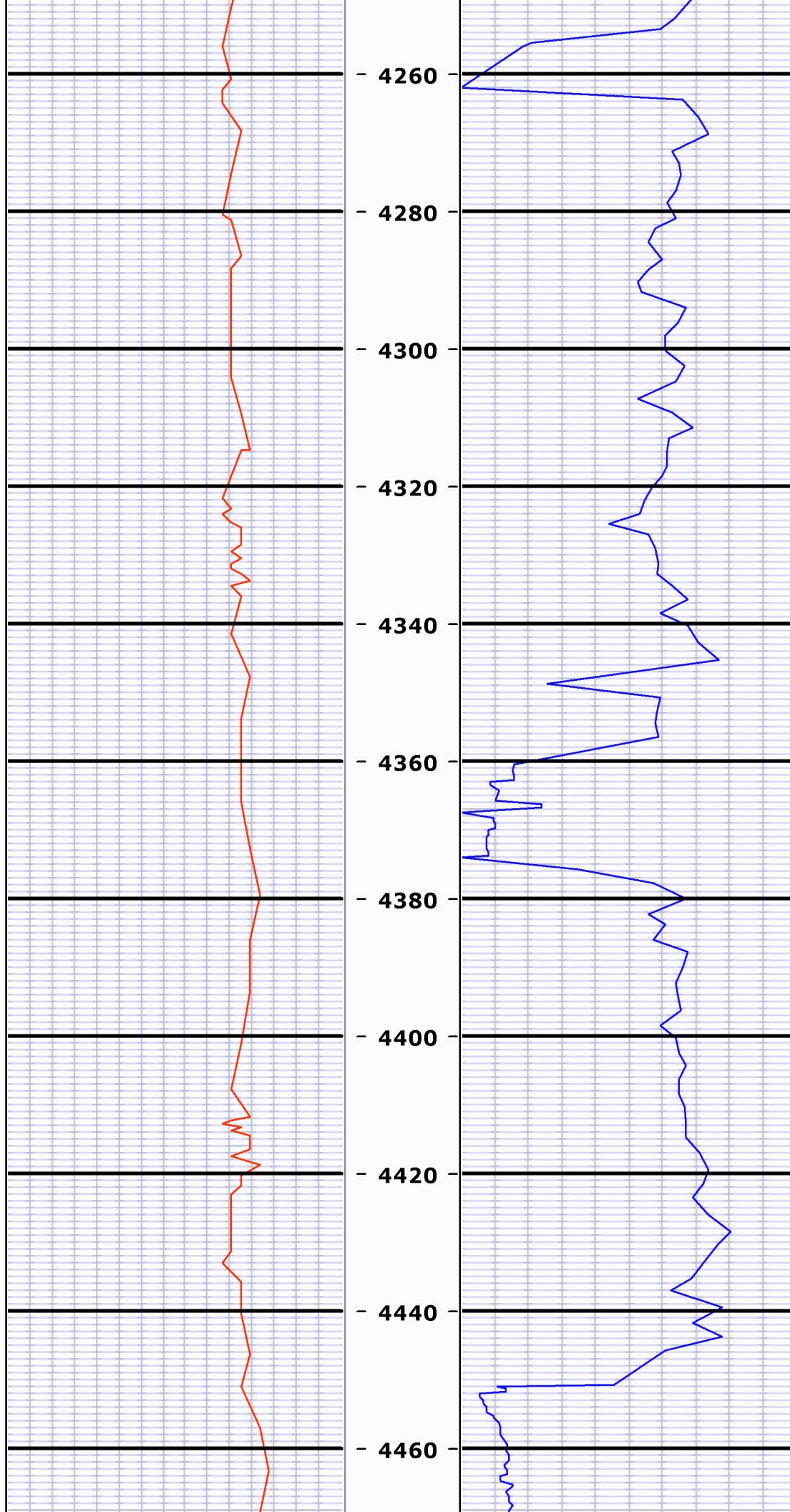
MD=4027.0 INC=6.1
 AZM=338.3 TVD=4016.3

AZM=336.9 TVD=4010.9



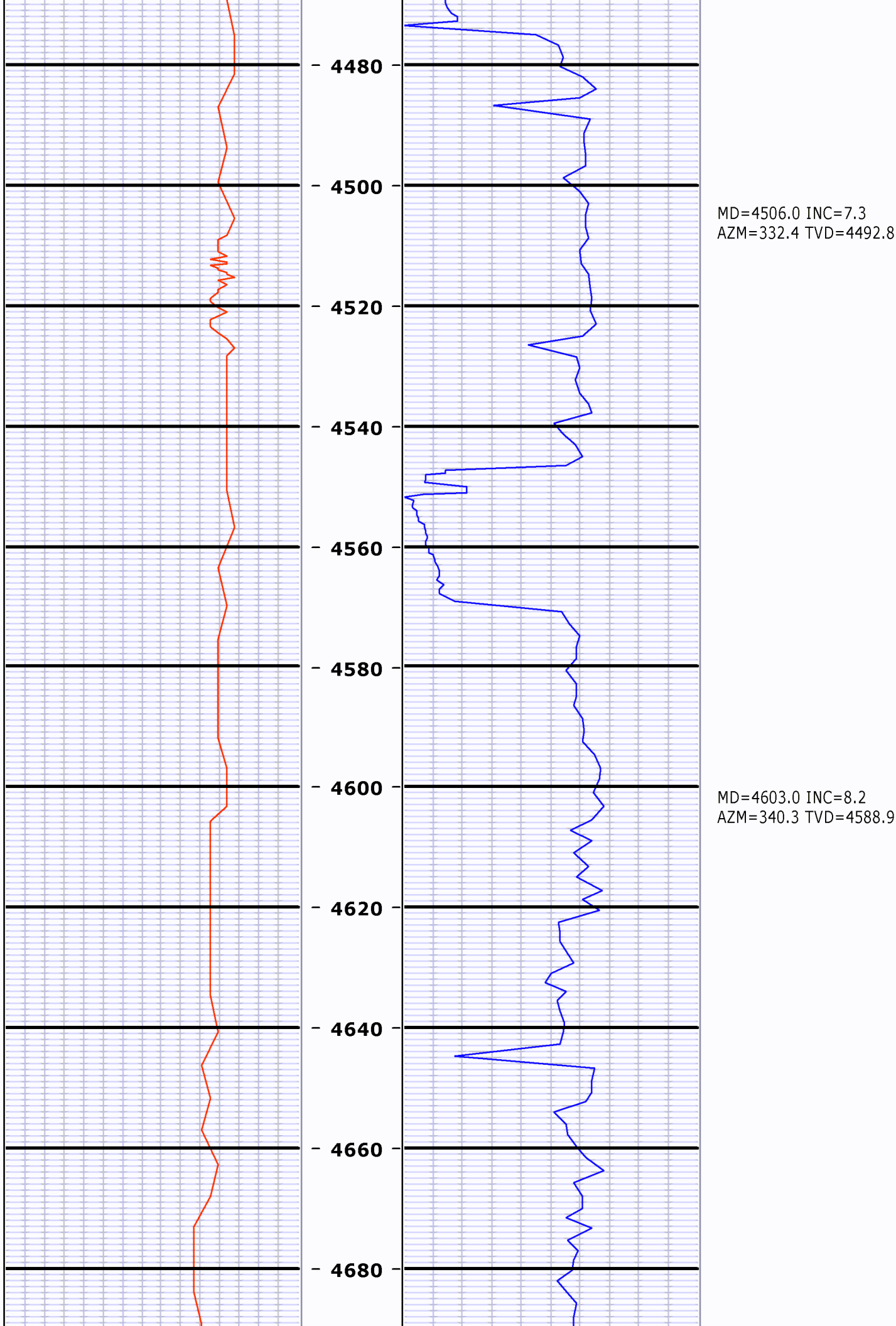
MD=4124.0 INC=5.3
AZM=336.9 TVD=4112.9

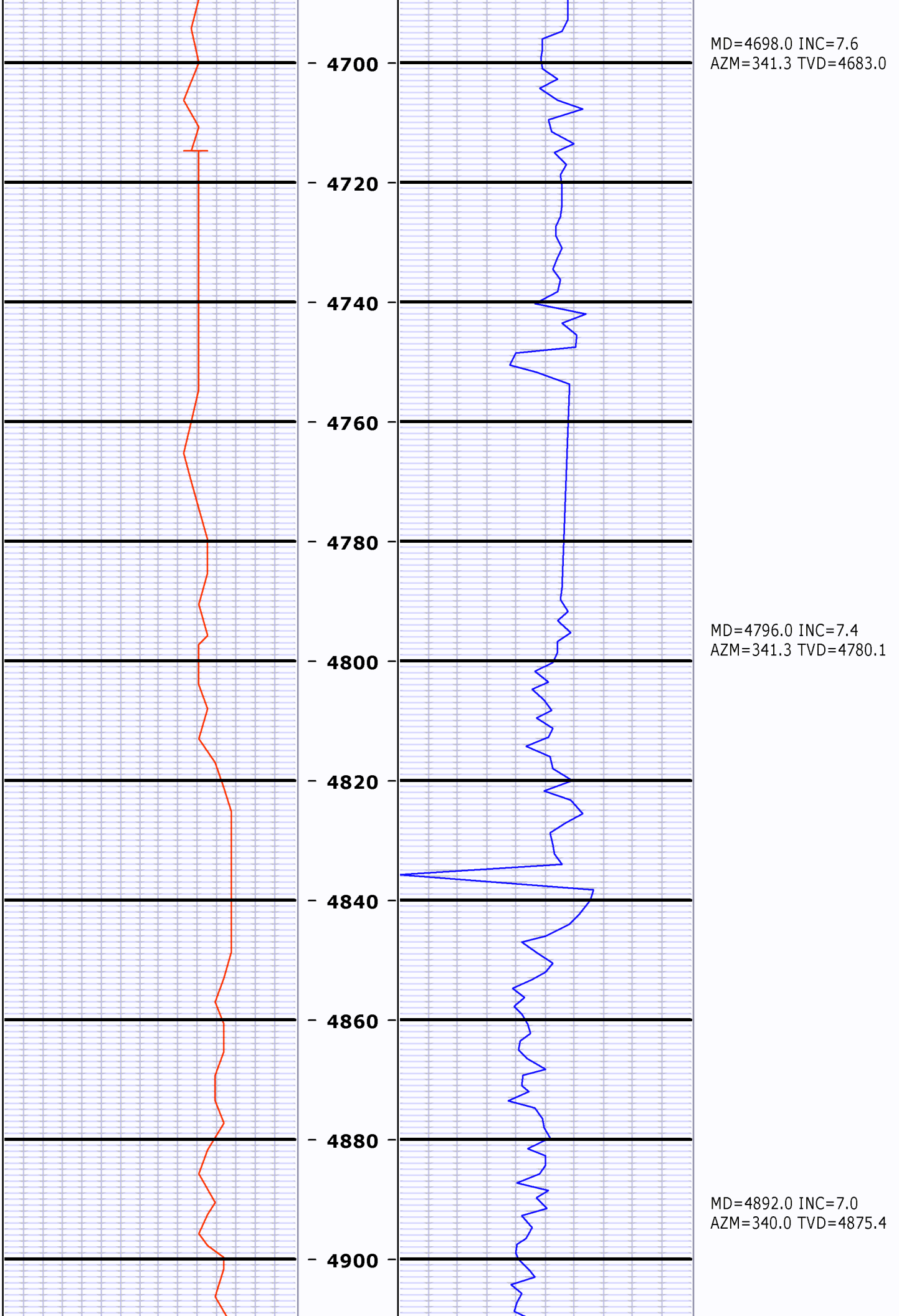
MD=4220.0 INC=6.2
AZM=338.0 TVD=4208.4

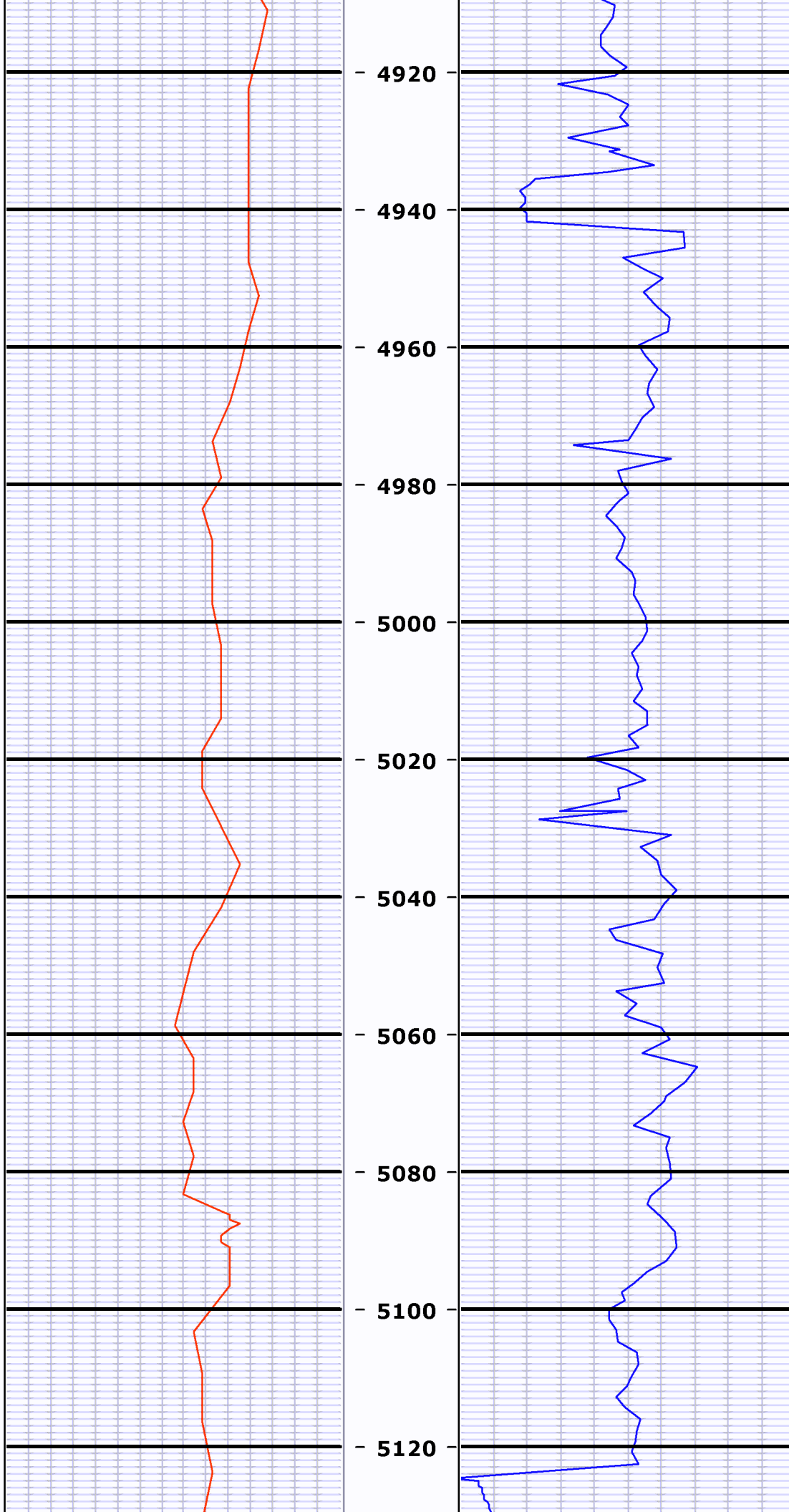


MD=4315.0 INC=5.7
AZM=335.6 TVD=4302.9

MD=4411.0 INC=5.8
AZM=337.3 TVD=4398.4

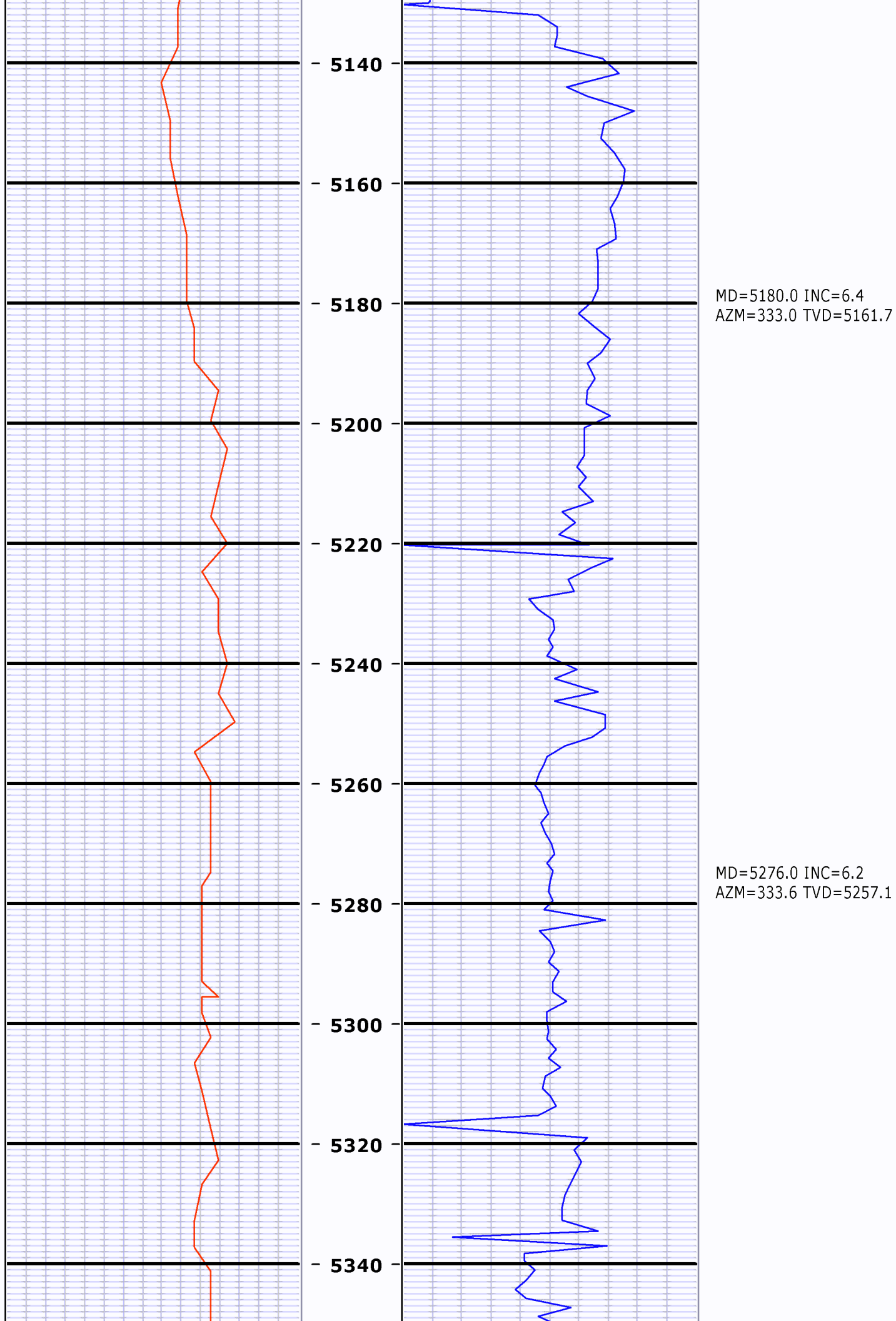


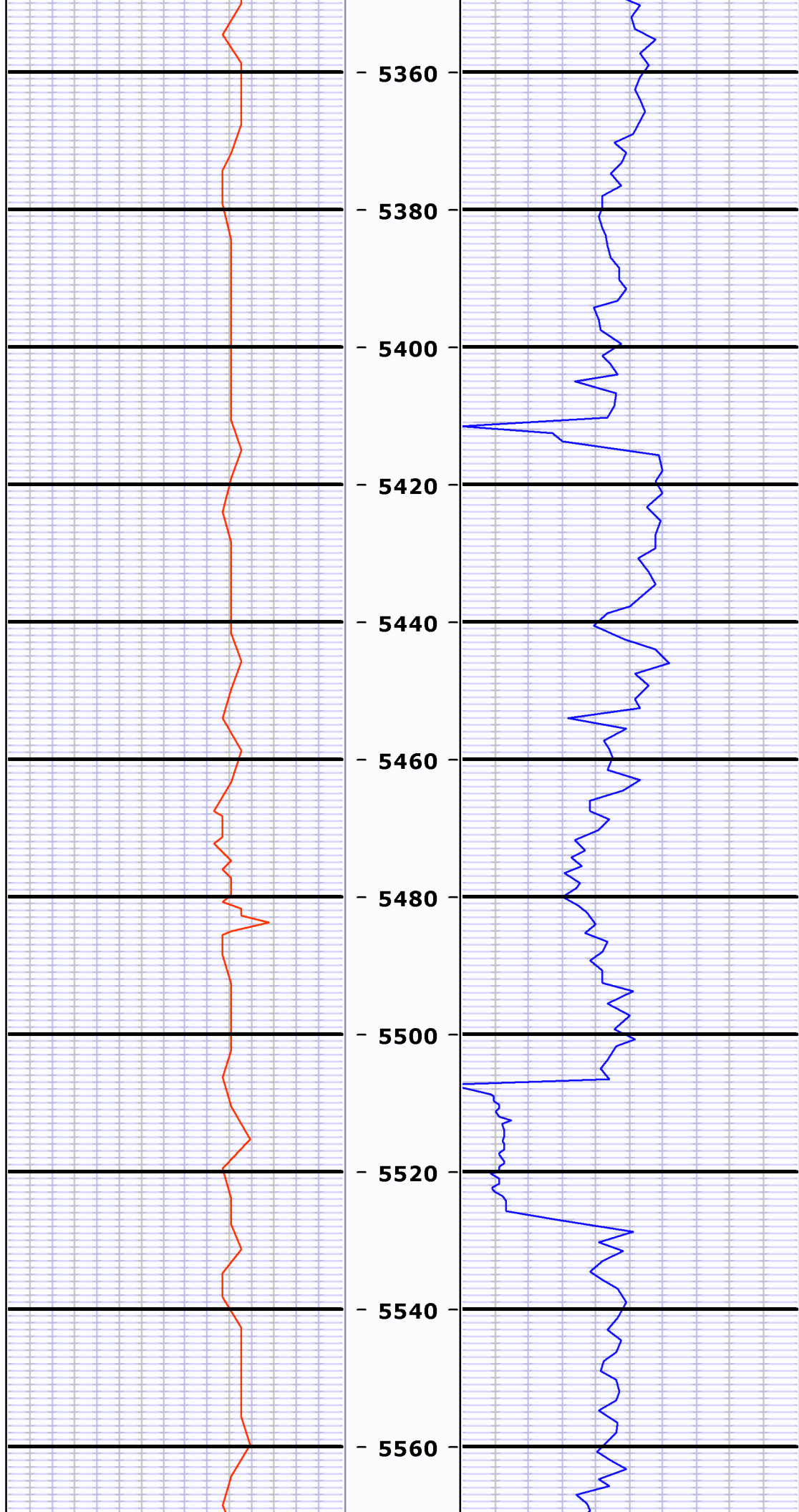




MD=4987.0 INC=6.2
AZM=343.7 TVD=4969.7

MD=5084.0 INC=5.9
AZM=343.7 TVD=5066.2

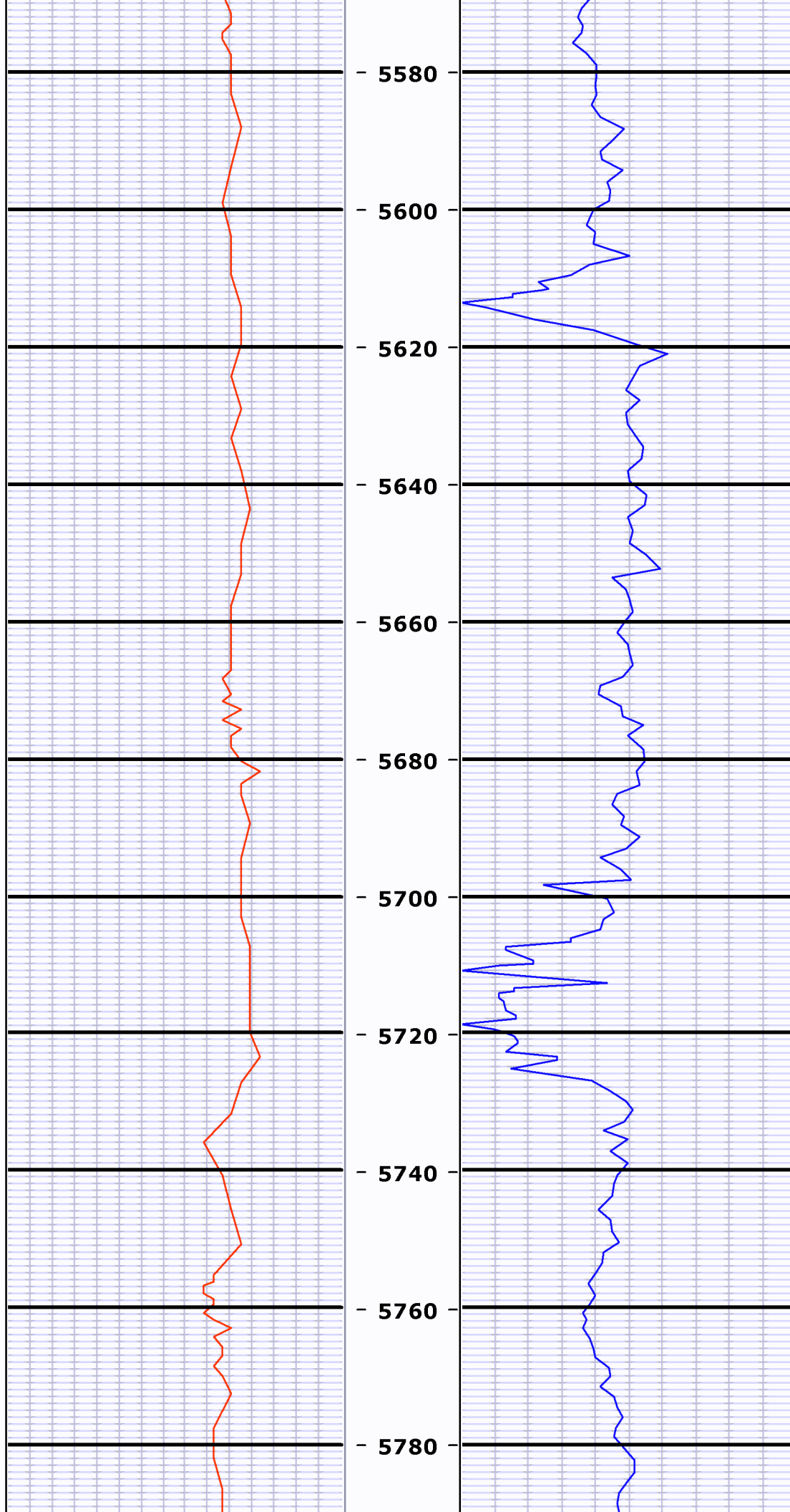




MD=5371.0 INC=6.1
AZM=333.5 TVD=5351.5

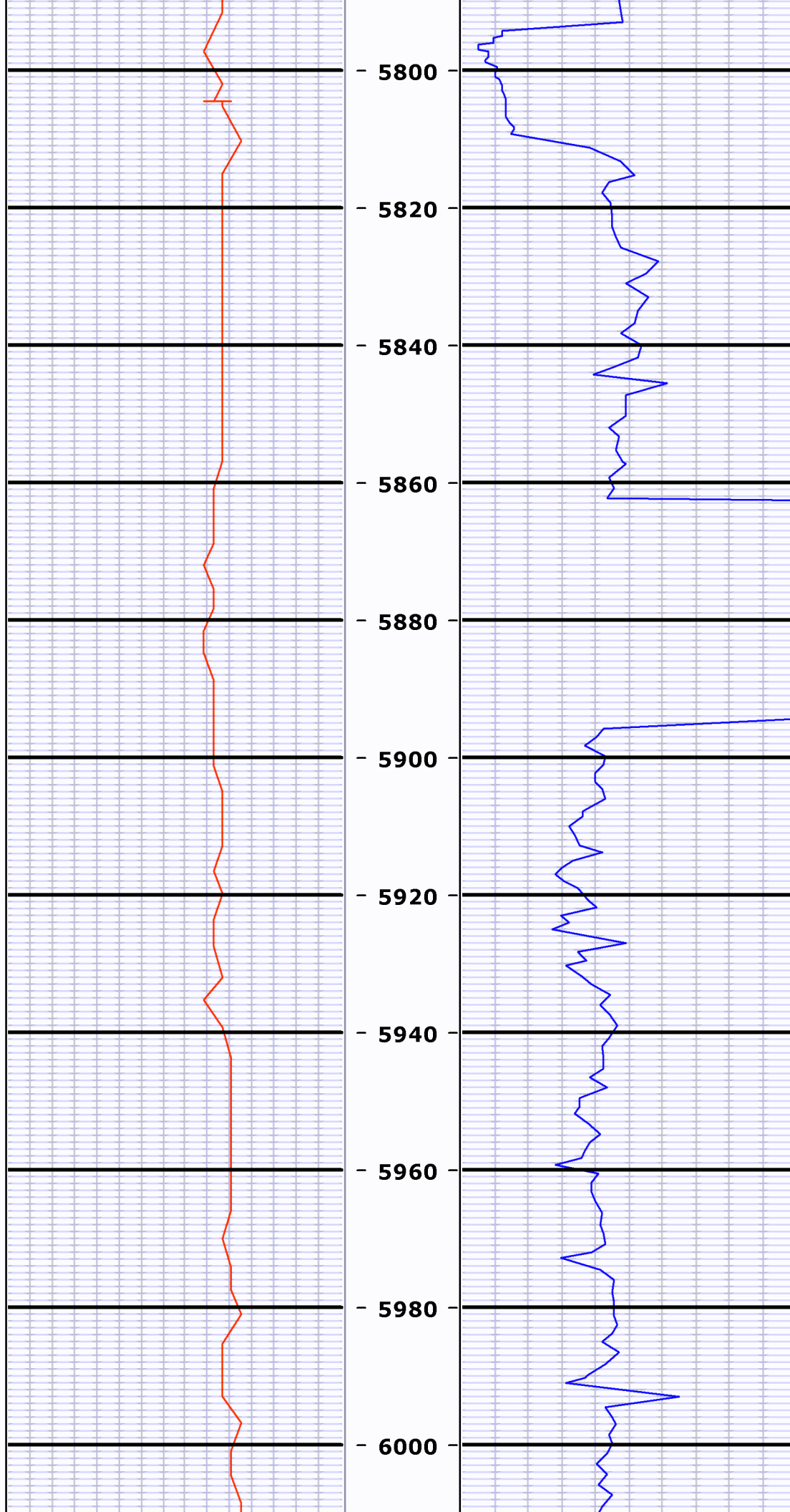
MD=5467.0 INC=5.7
AZM=336.0 TVD=5447.0

MD=5565.0 INC=6.9
AZM=336.2 TVD=5544.4



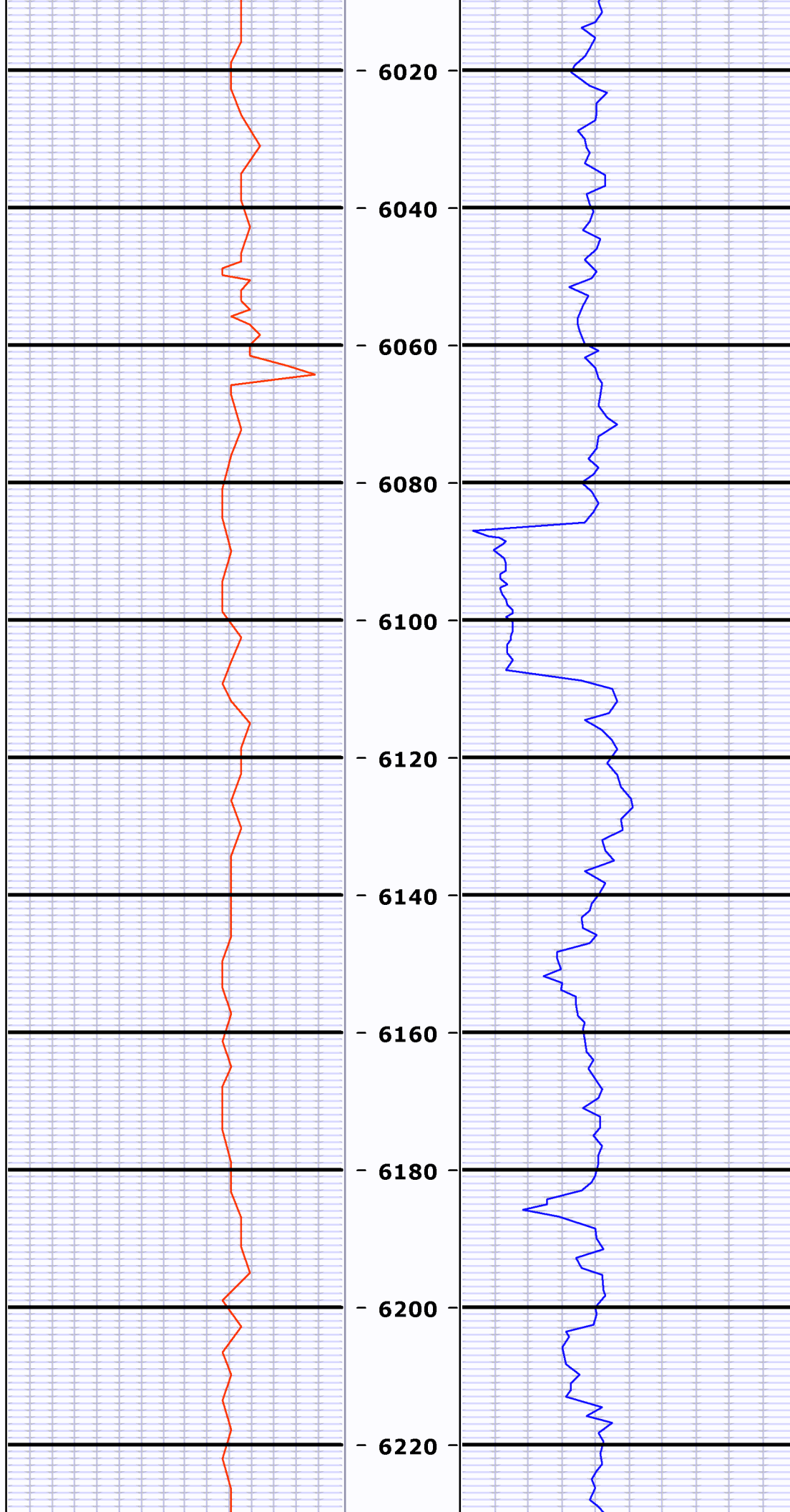
MD=5659.0 INC=6.2
AZM=335.9 TVD=5637.8

MD=5756.0 INC=5.7
AZM=335.9 TVD=5734.3



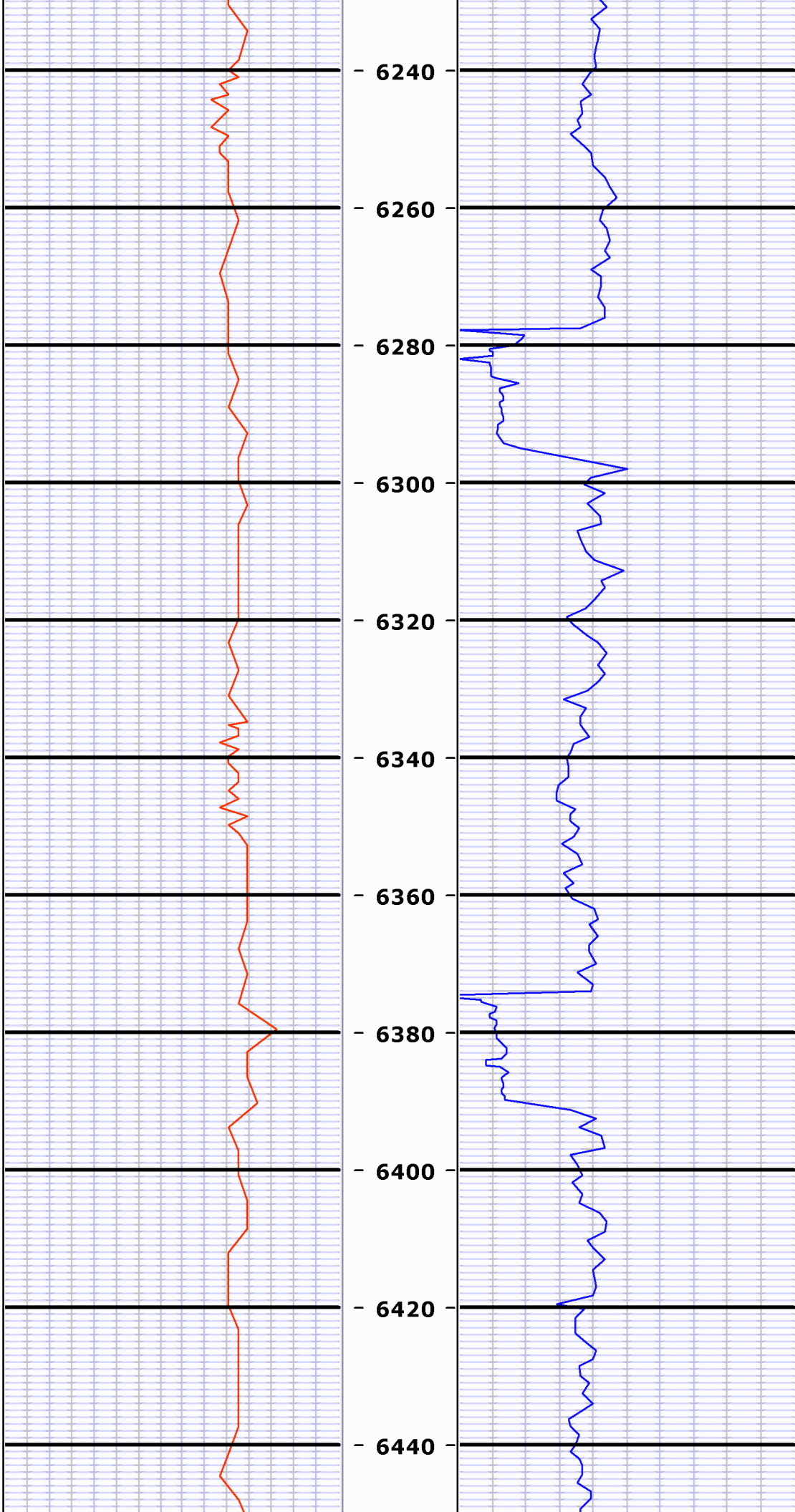
MD=5851.0 INC=6.7
AZM=330.4 TVD=5828.7

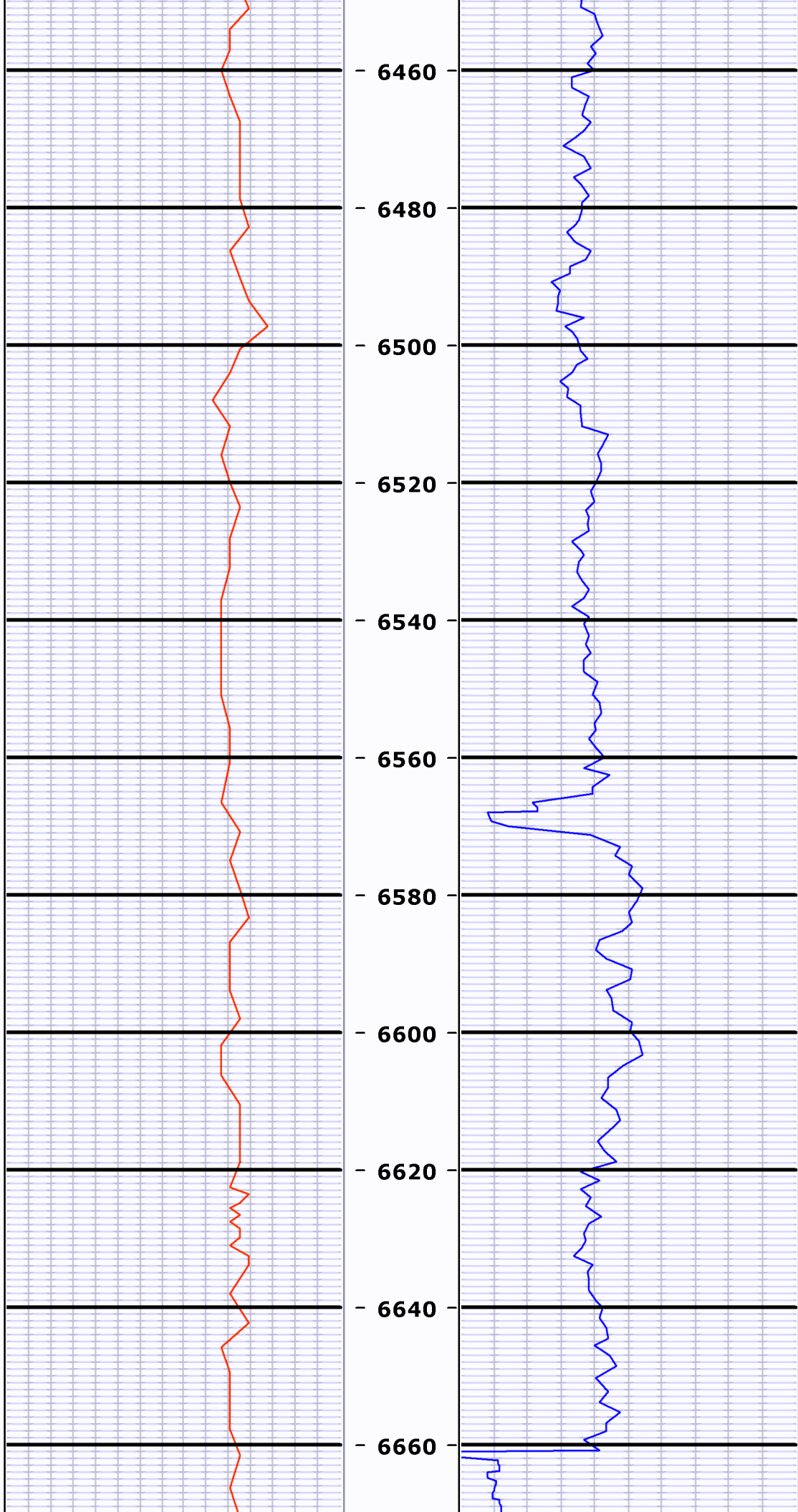
MD=5948.0 INC=6.3
AZM=330.0 TVD=5925.1



MD=6044.0 INC=5.4
AZM=331.4 TVD=6020.6

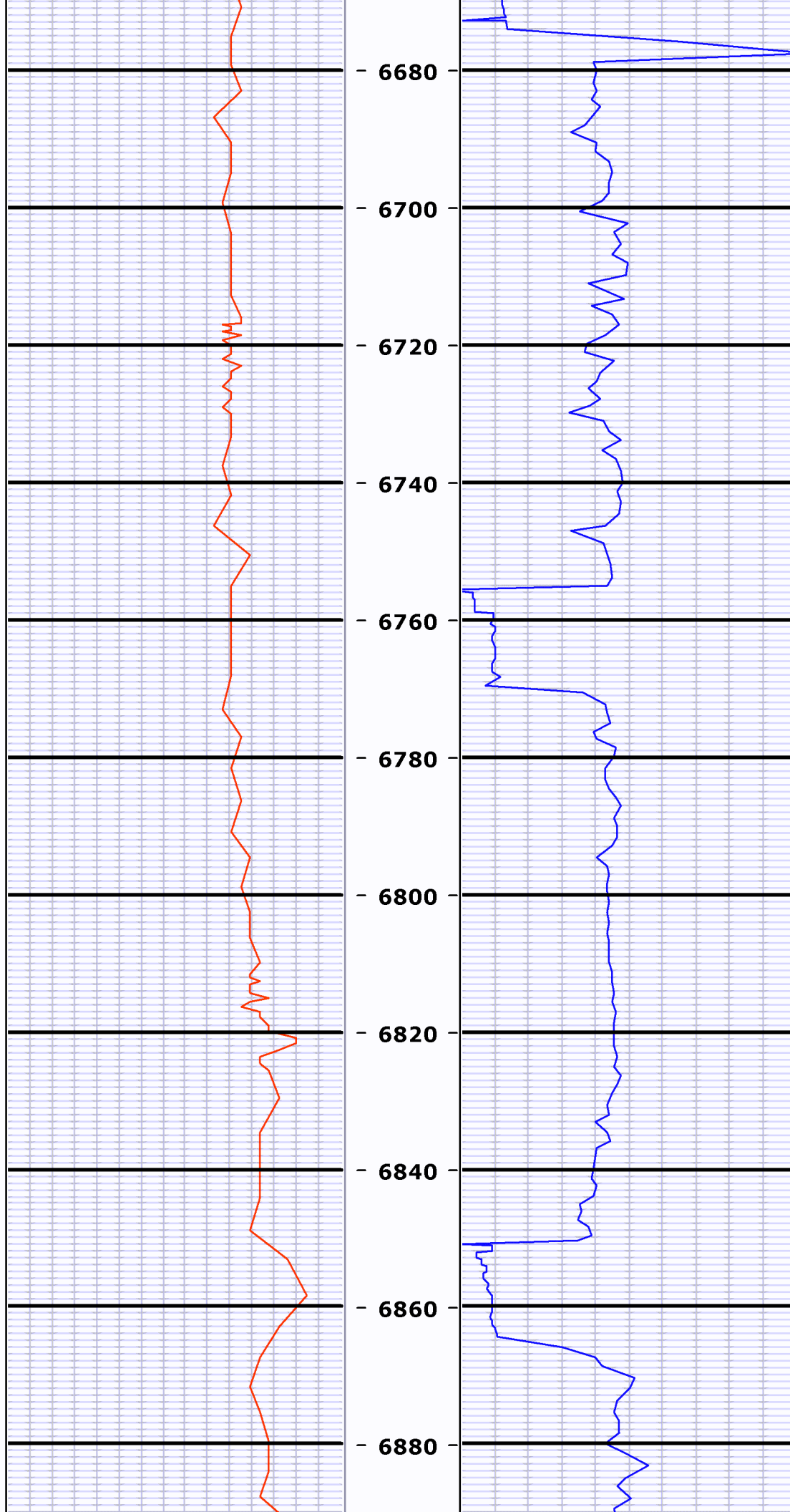
MD=6140.0 INC=6.8
AZM=333.0 TVD=6116.1





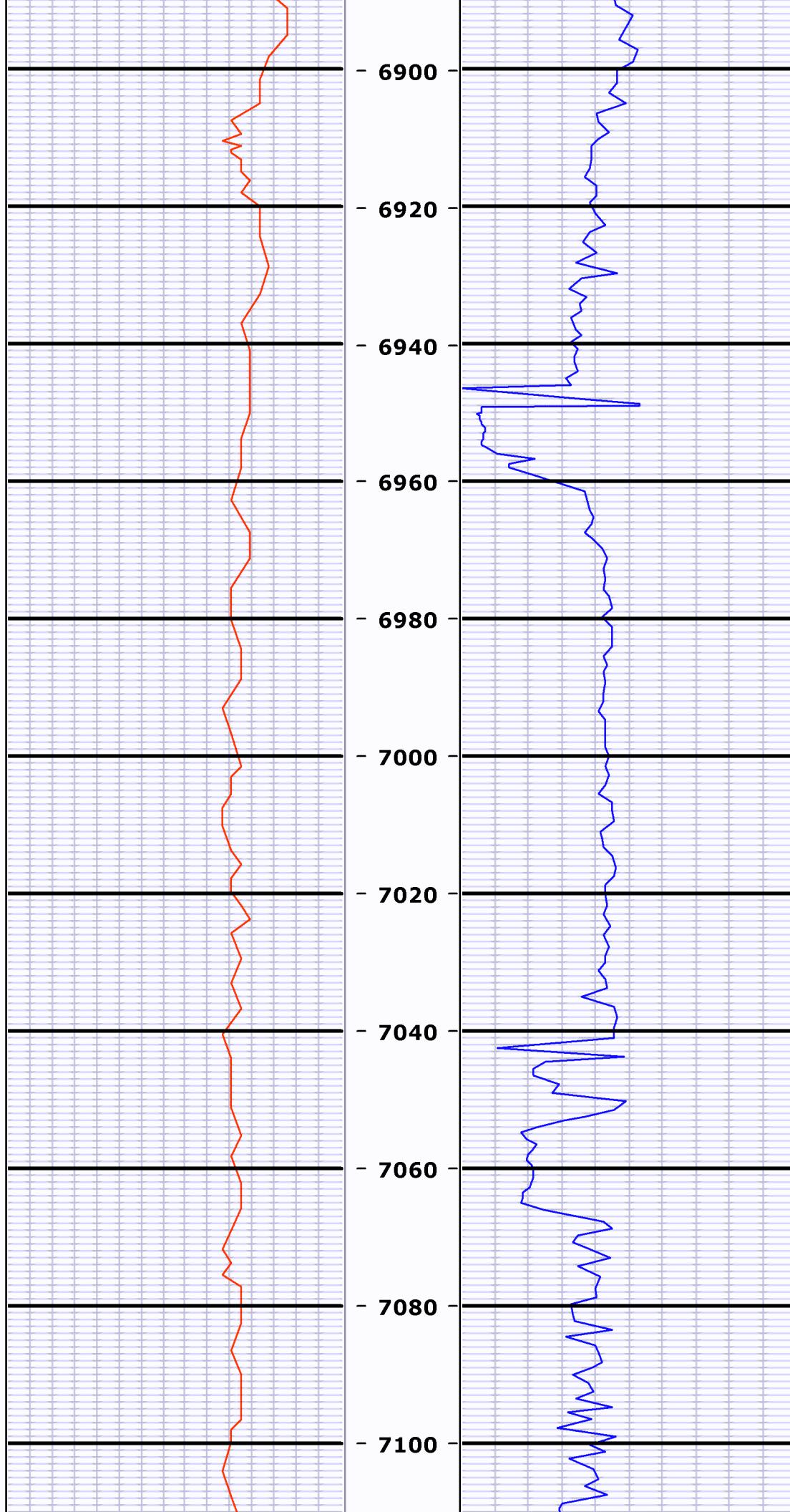
MD=6523.0 INC=4.8
AZM=330.1 TVD=6497.2

MD=6618.0 INC=4.2
AZM=324.6 TVD=6591.9



MD=6714.0 INC=2.7
AZM=333.1 TVD=6687.7

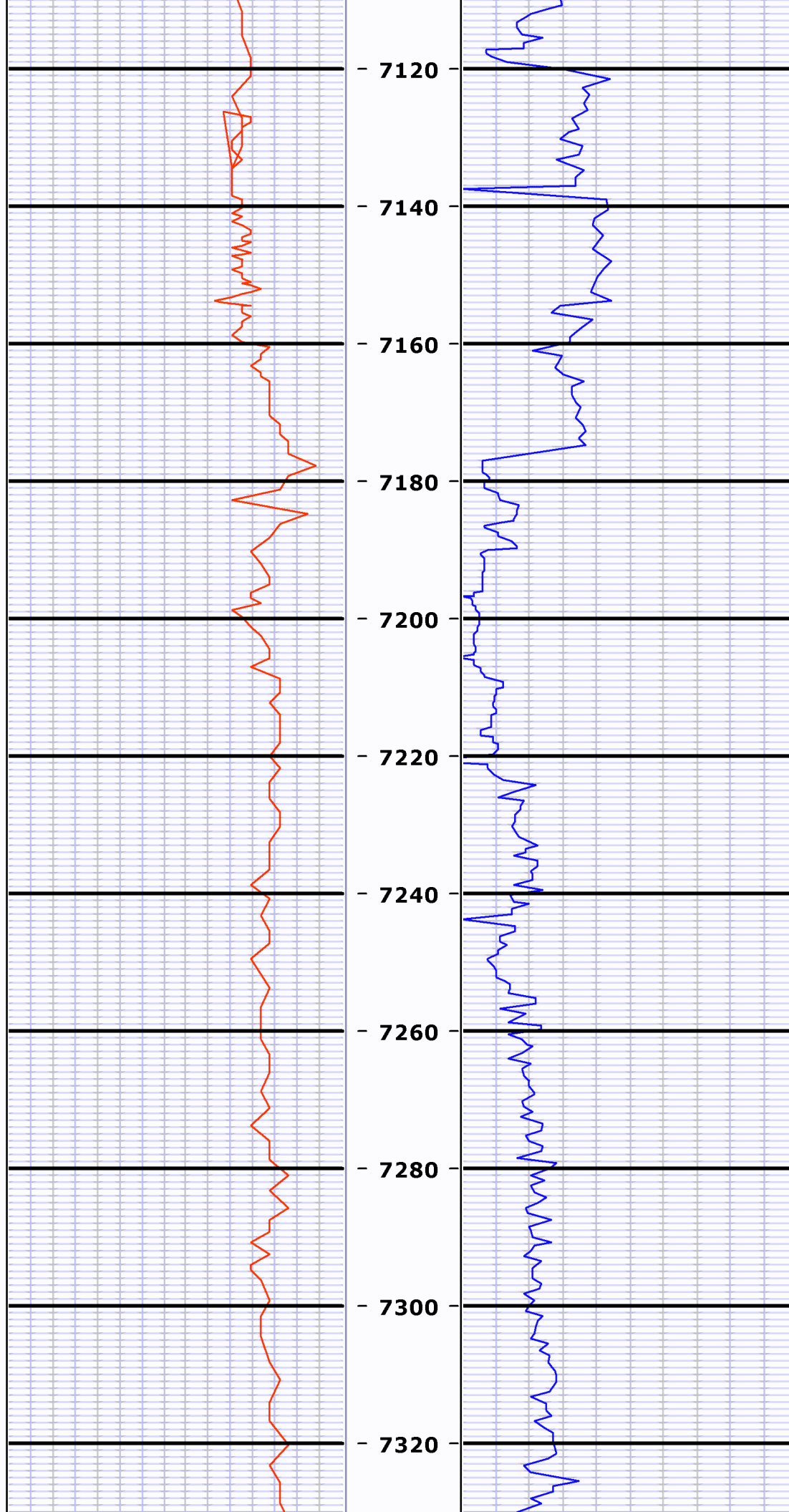
MD=6810.0 INC=1.6
AZM=344.4 TVD=6783.7



MD=6904.0 INC=0.8
AZM=38.9 TVD=6877.7

MD=6999.0 INC=0.5
AZM=28.1 TVD=6972.6

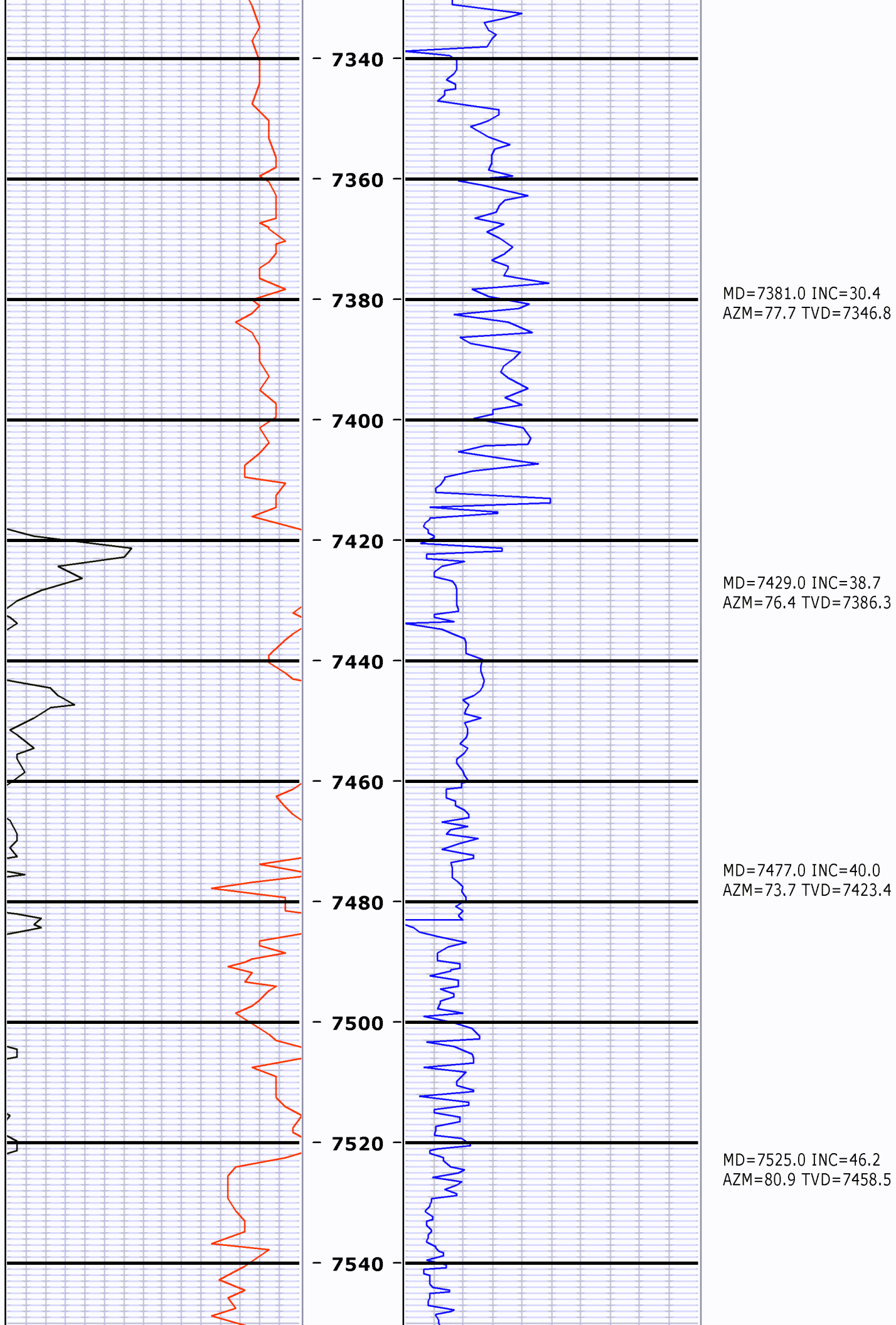
MD=7094.0 INC=0.4
AZM=43.3 TVD=7067.6

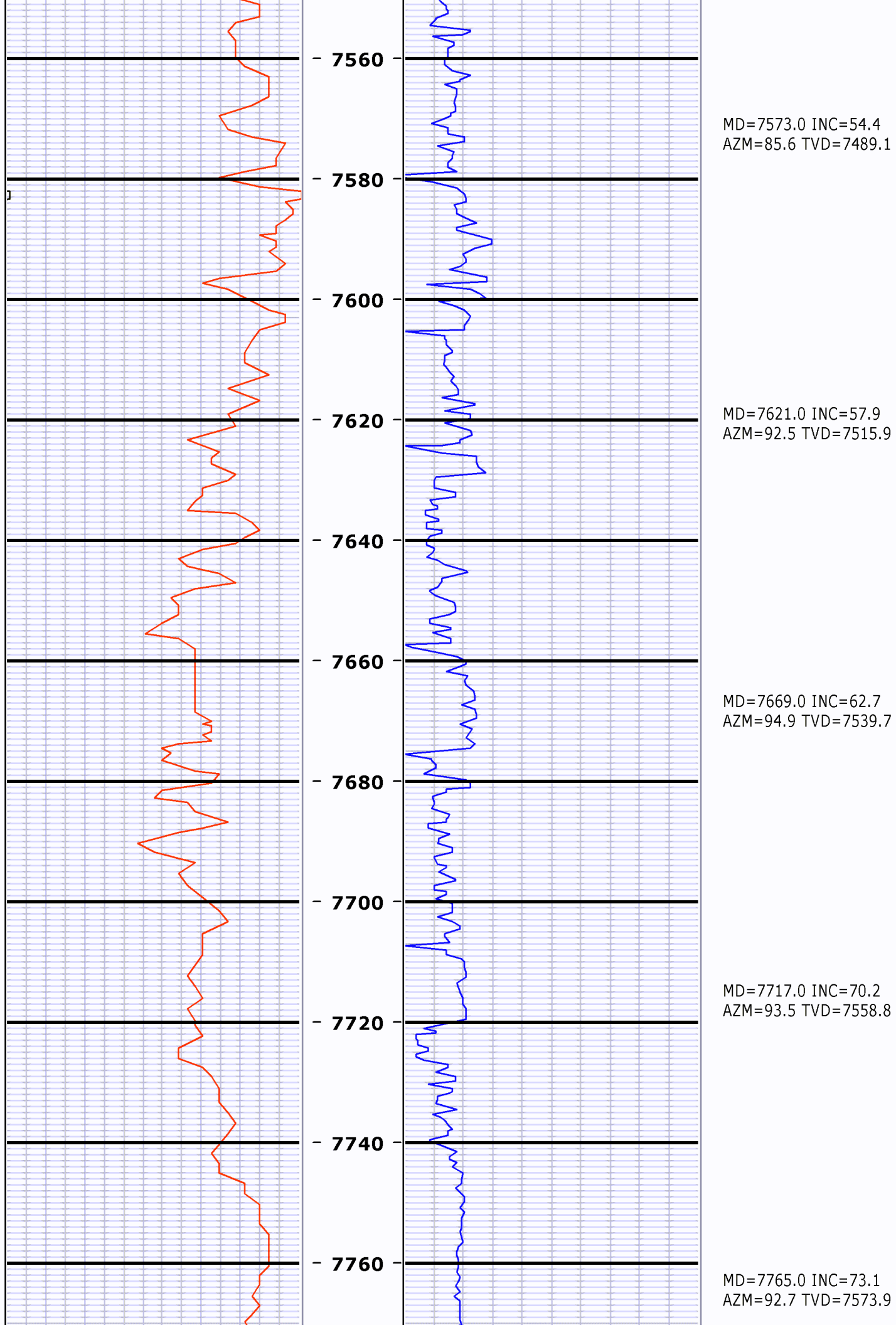


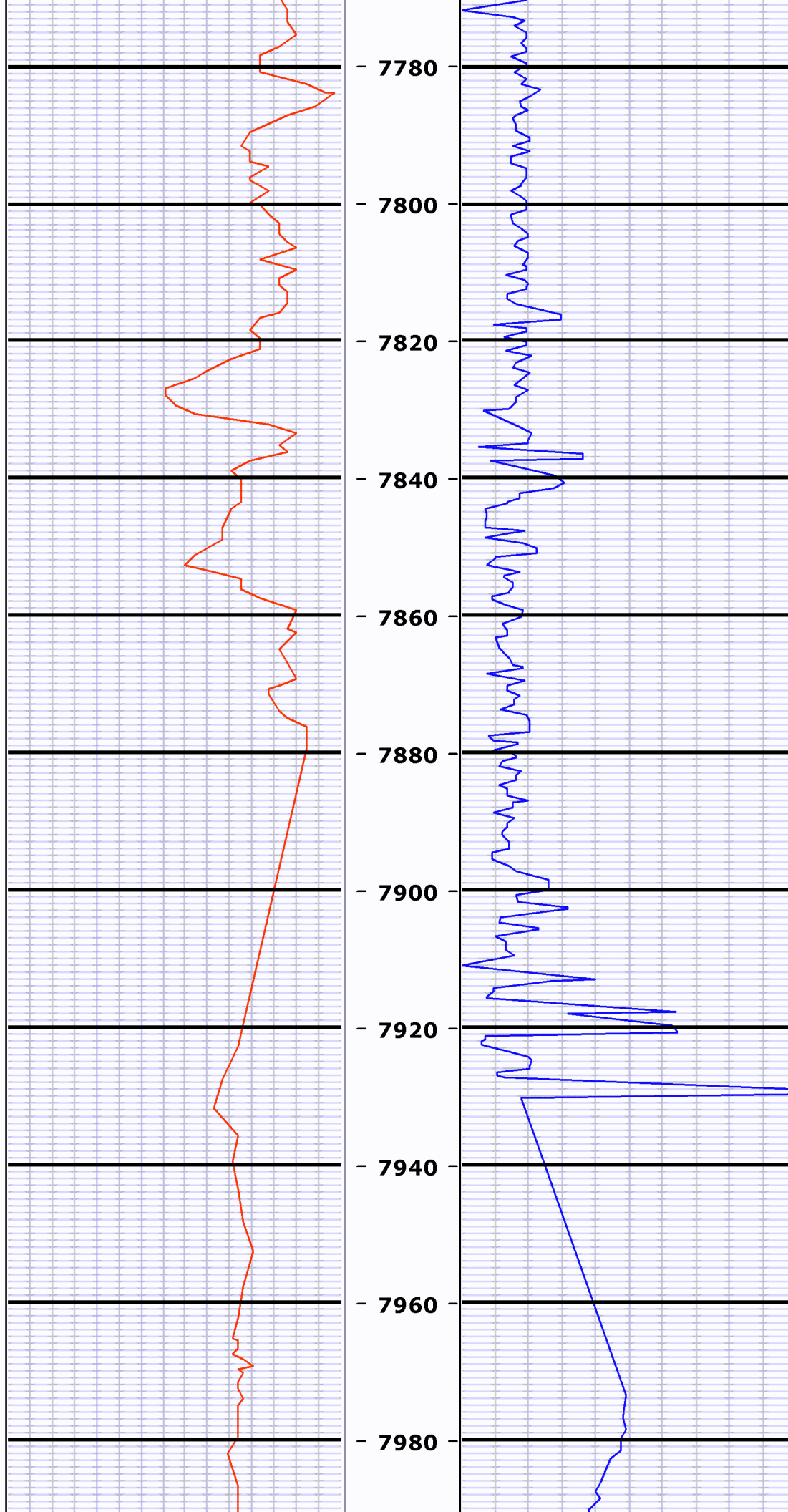
MD=7133.0 INC=0.3
AZM=52.5 TVD=7106.6

MD=7190.0 INC=0.4
AZM=118.3 TVD=7163.6

MD=7286.0 INC=12.8
AZM=81.2 TVD=7258.8

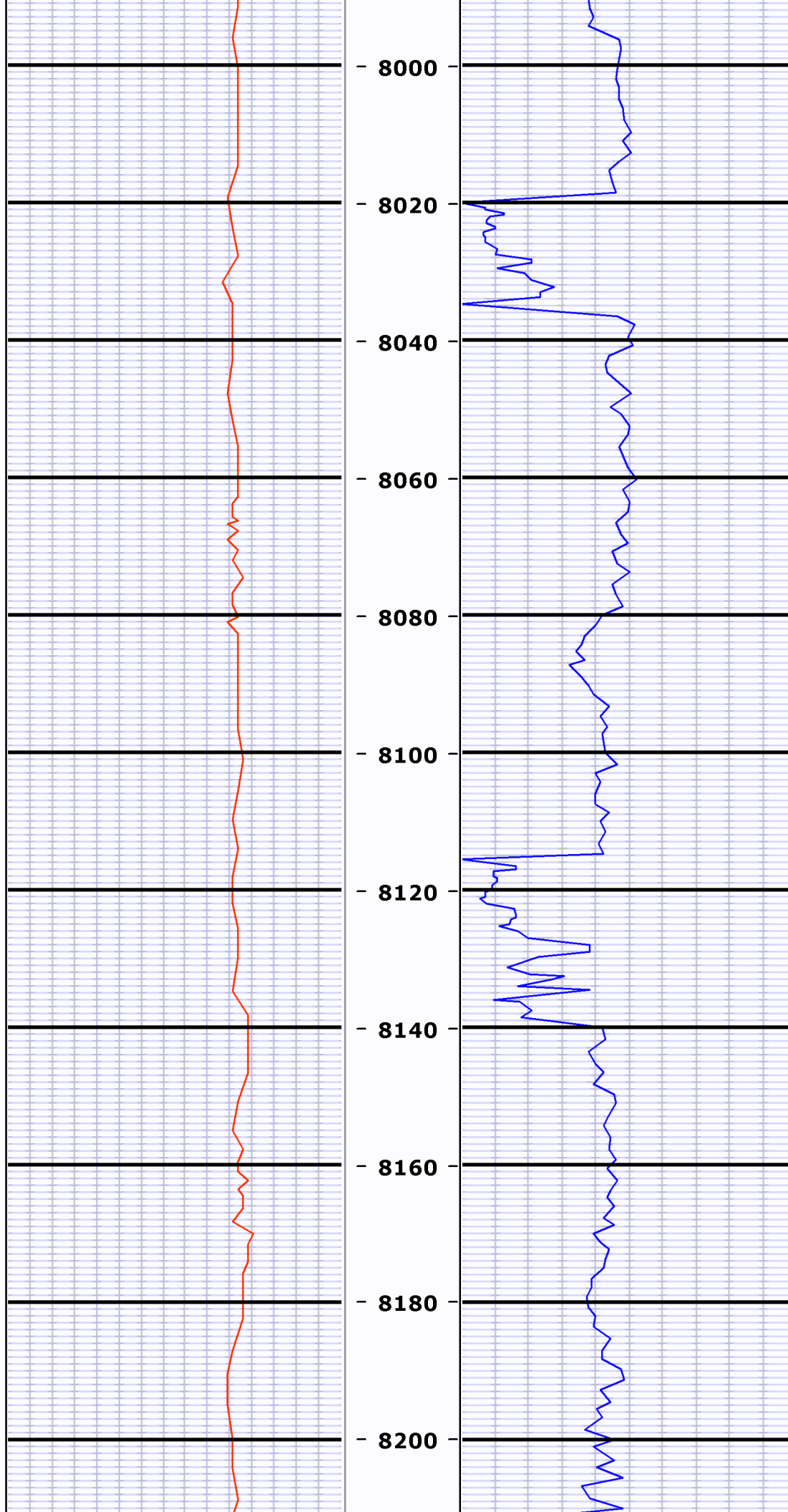






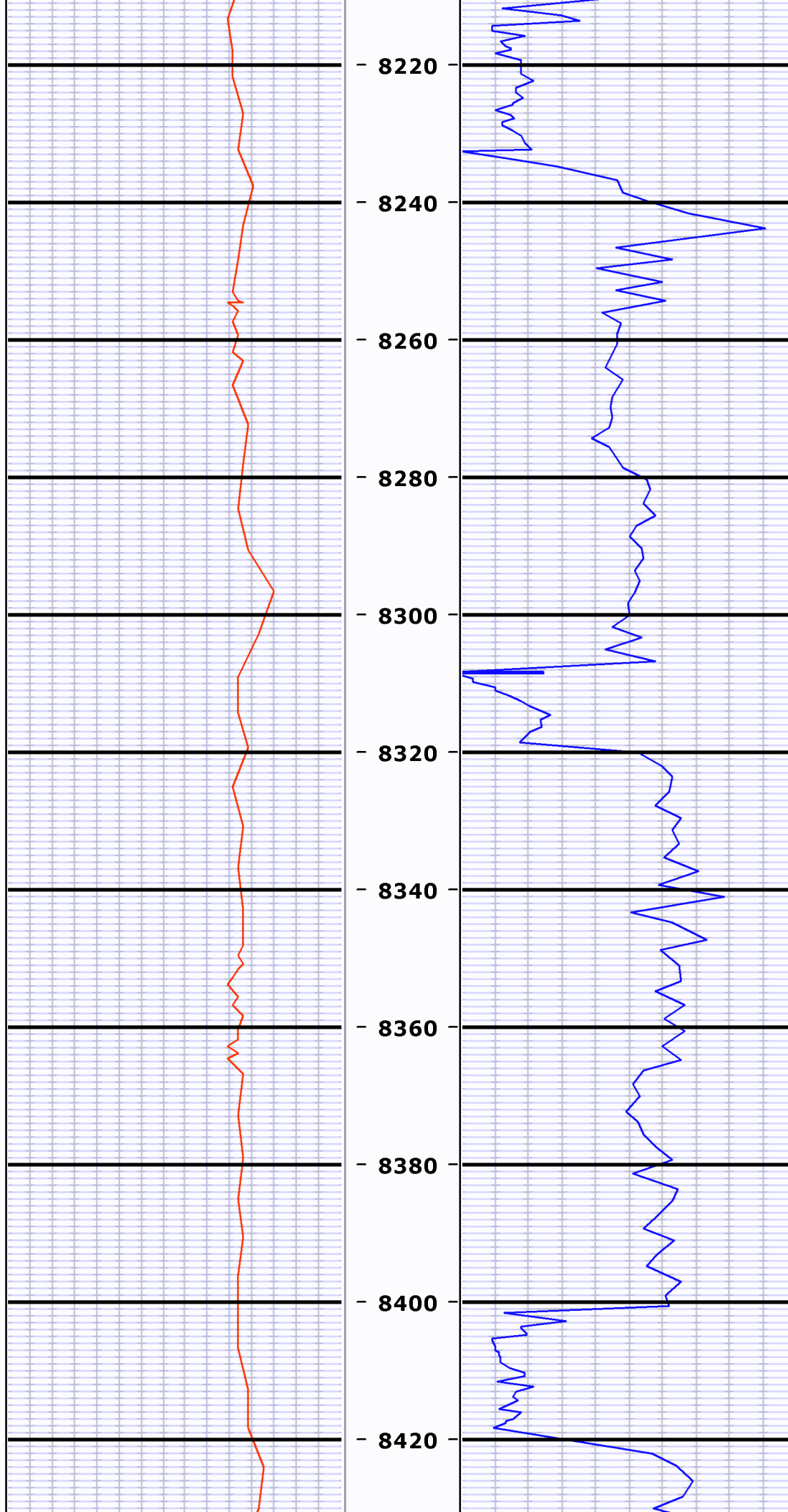
MD=7860.0 INC=77.3
AZM=92.8 TVD=7598.2

MD=7964.0 INC=89.6
AZM=97.8 TVD=7610.0



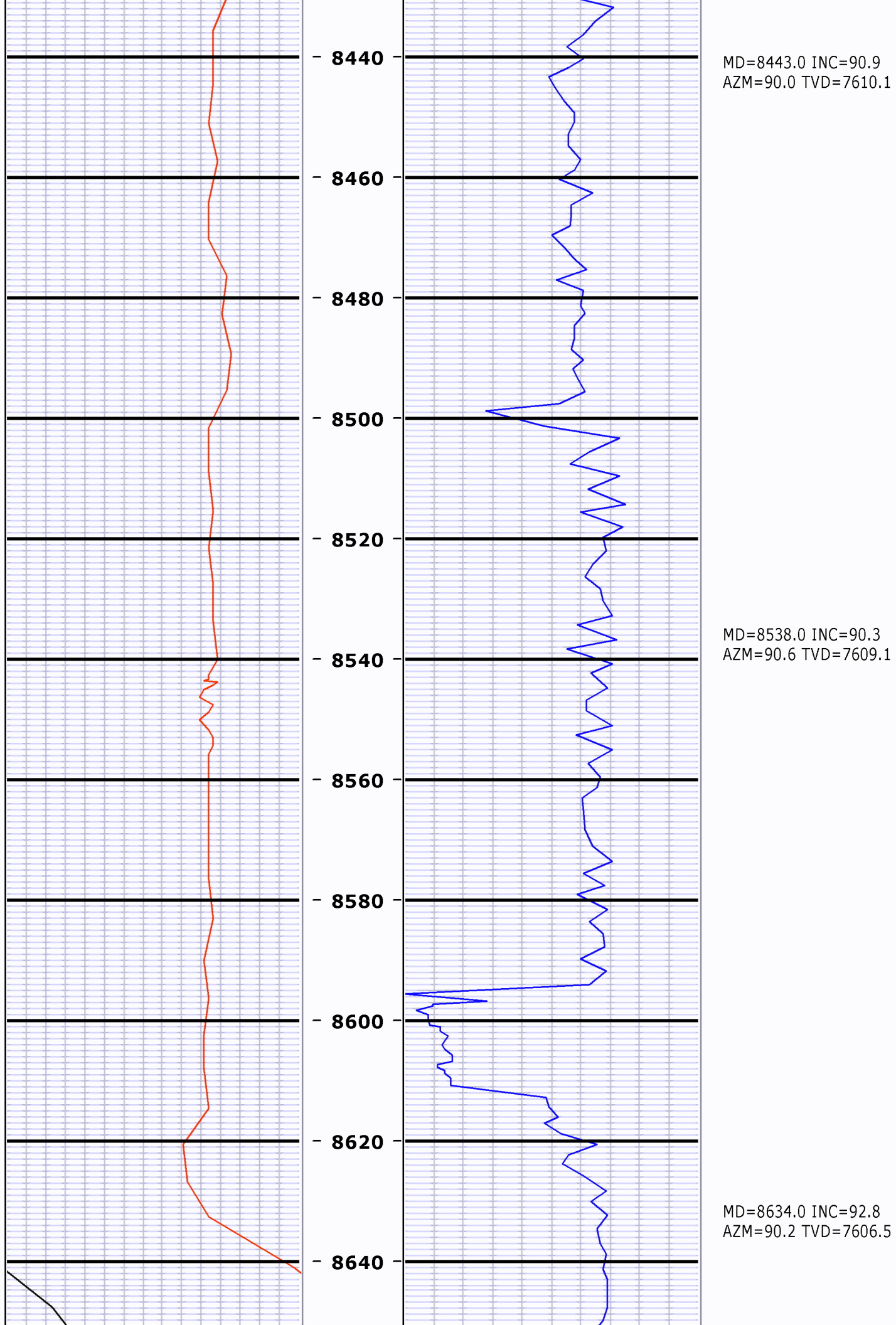
MD=8059.0 INC=89.7
AZM=96.7 TVD=7610.6

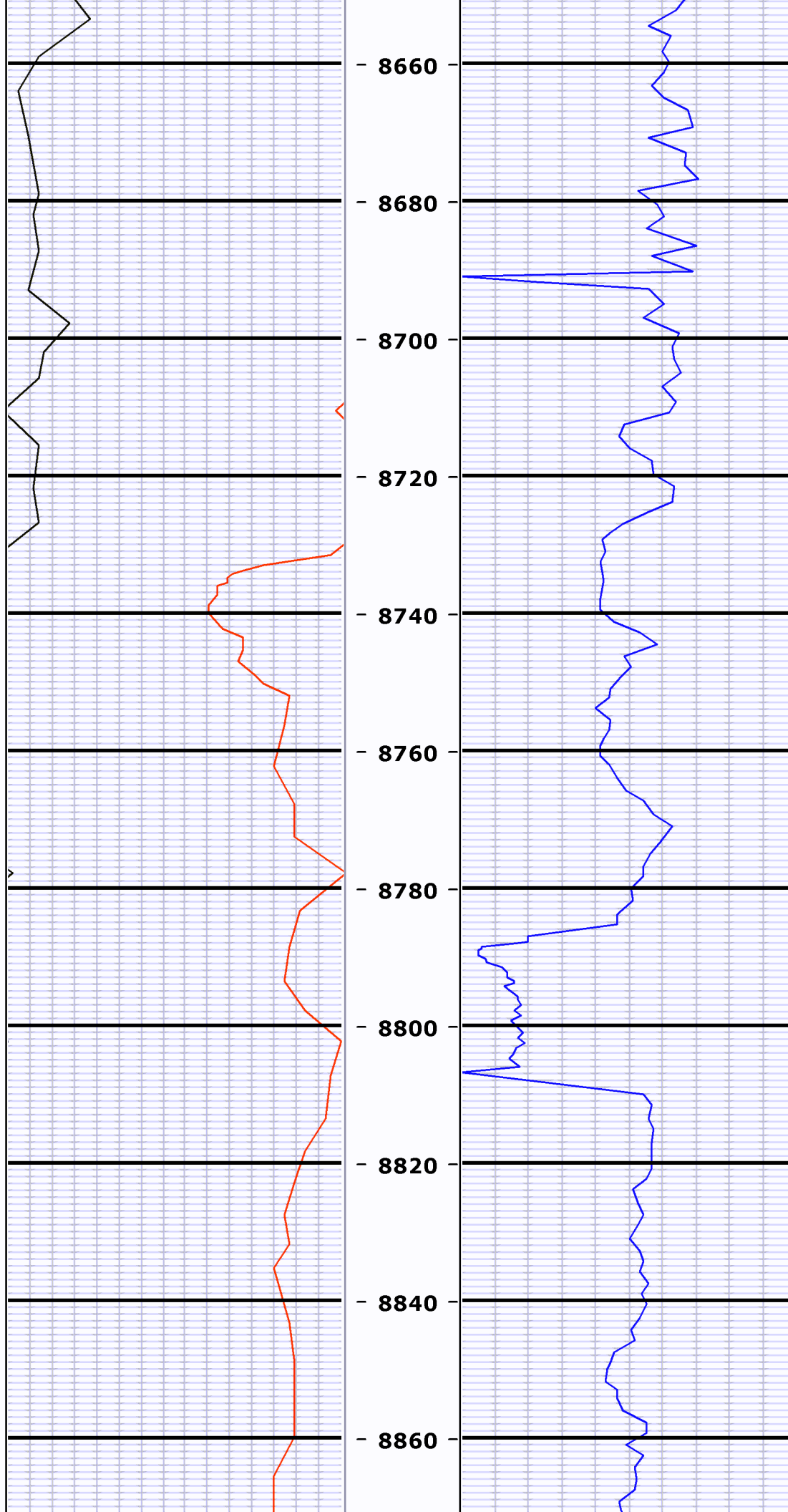
MD=8155.0 INC=89.4
AZM=94.0 TVD=7611.4



MD=8251.0 INC=90.3
AZM=91.3 TVD=7611.6

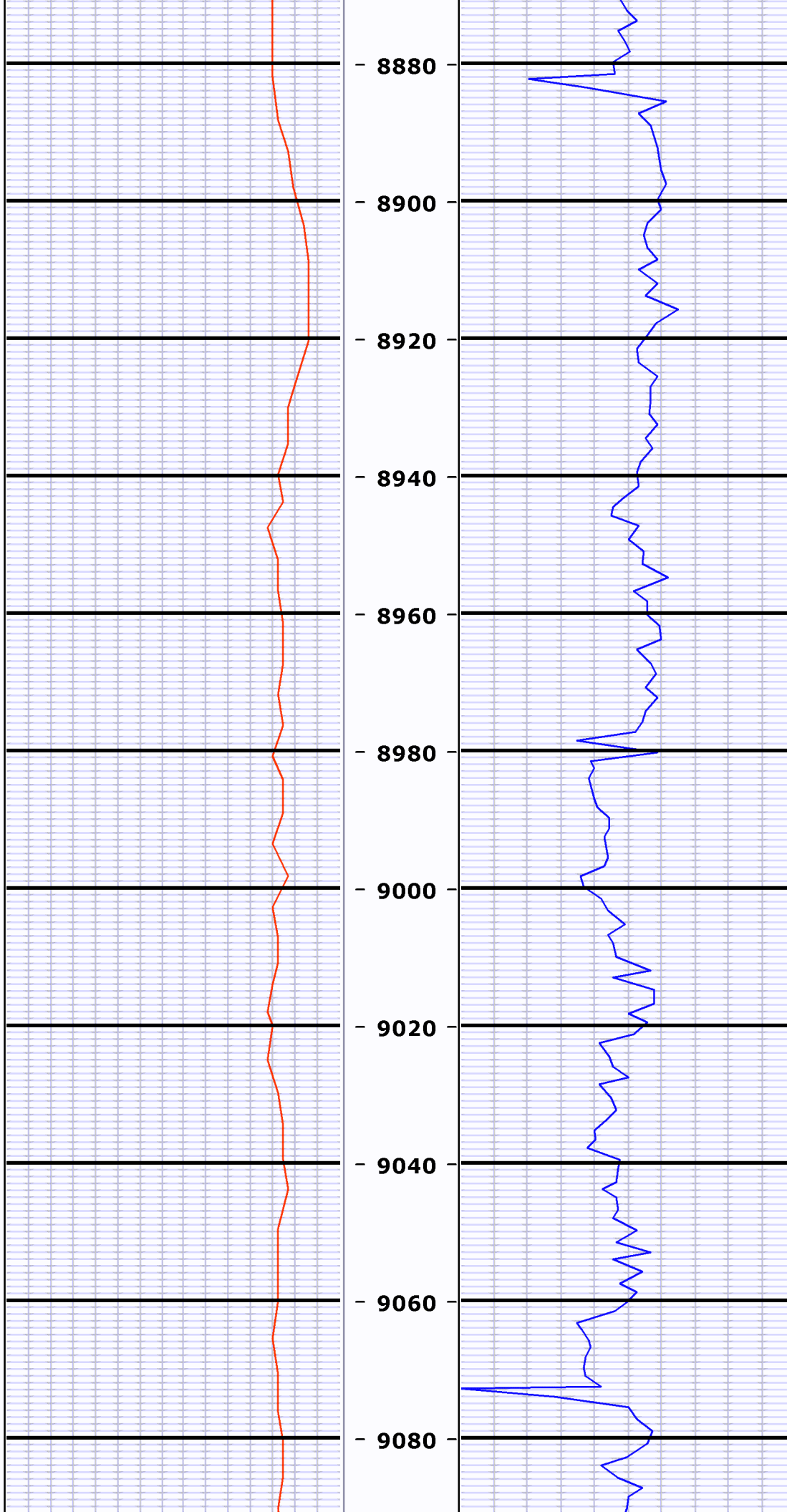
MD=8347.0 INC=90.3
AZM=91.1 TVD=7611.1





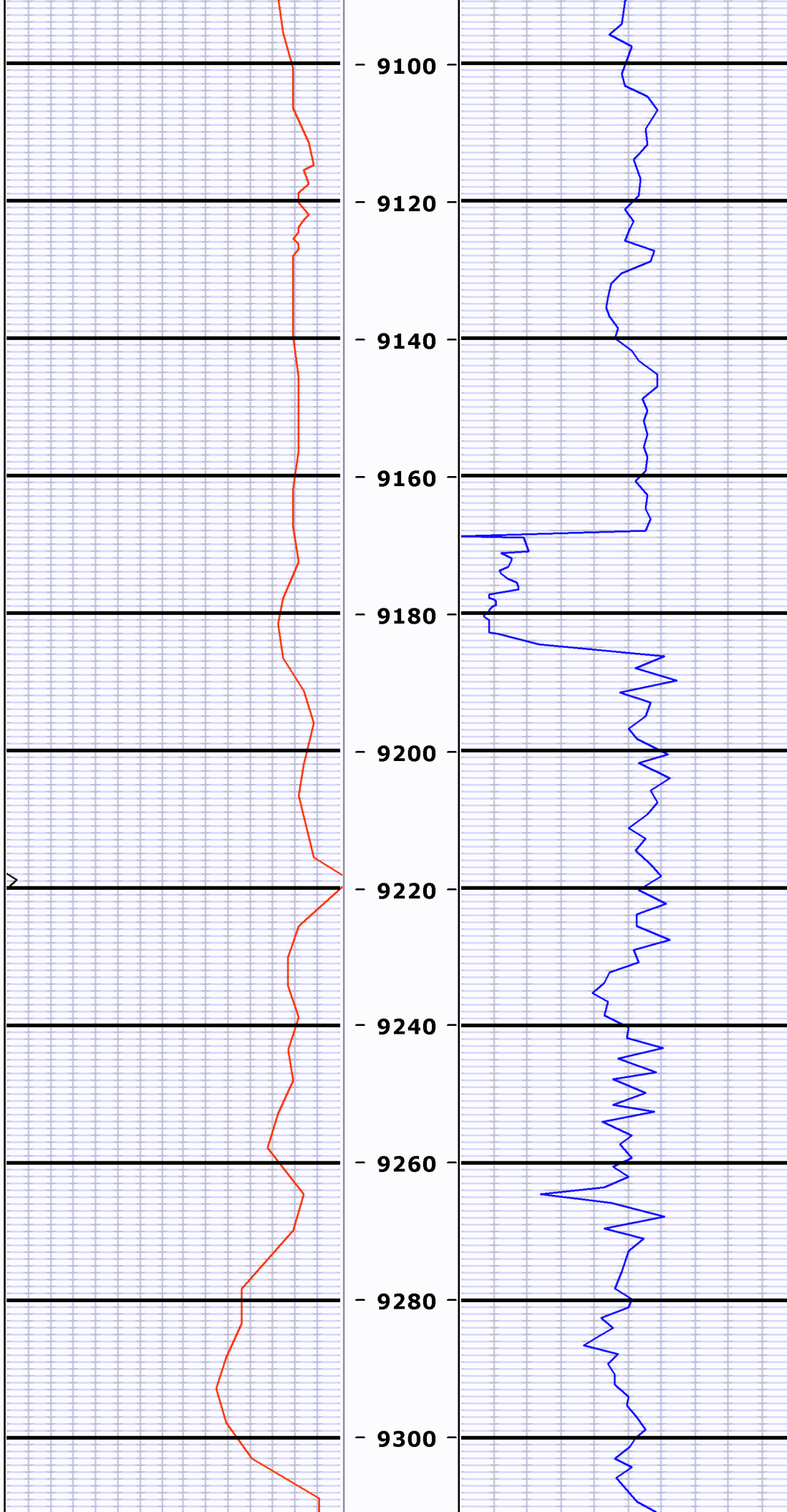
MD=8729.0 INC=93.7
AZM=90.1 TVD=7601.1

MD=8825.0 INC=89.7
AZM=89.8 TVD=7598.3



MD=8921.0 INC=90.2
AZM=90.2 TVD=7598.4

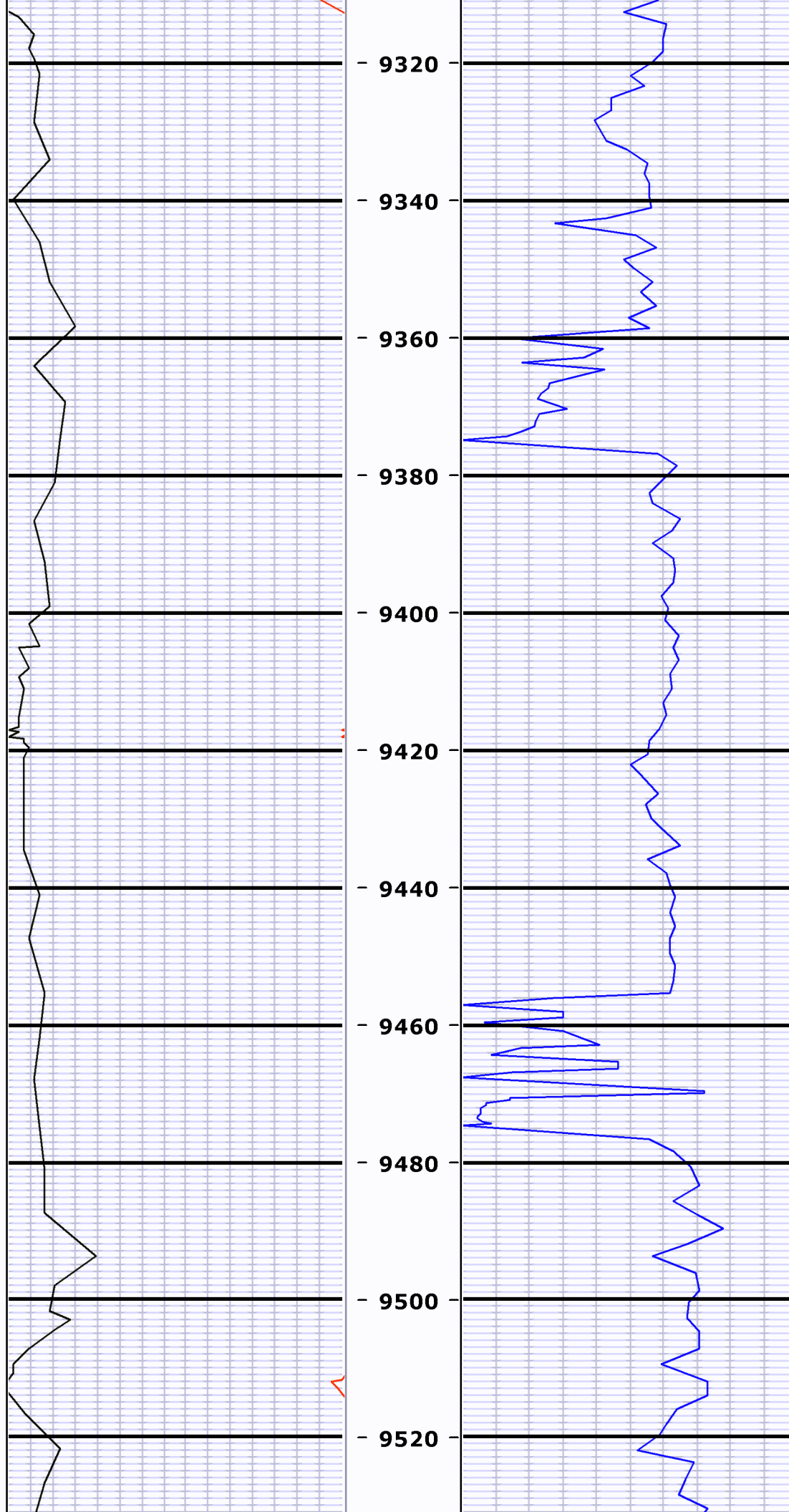
MD=9017.0 INC=90.4
AZM=91.6 TVD=7597.9



MD=9114.0 INC=90.8
AZM=92.1 TVD=7596.9

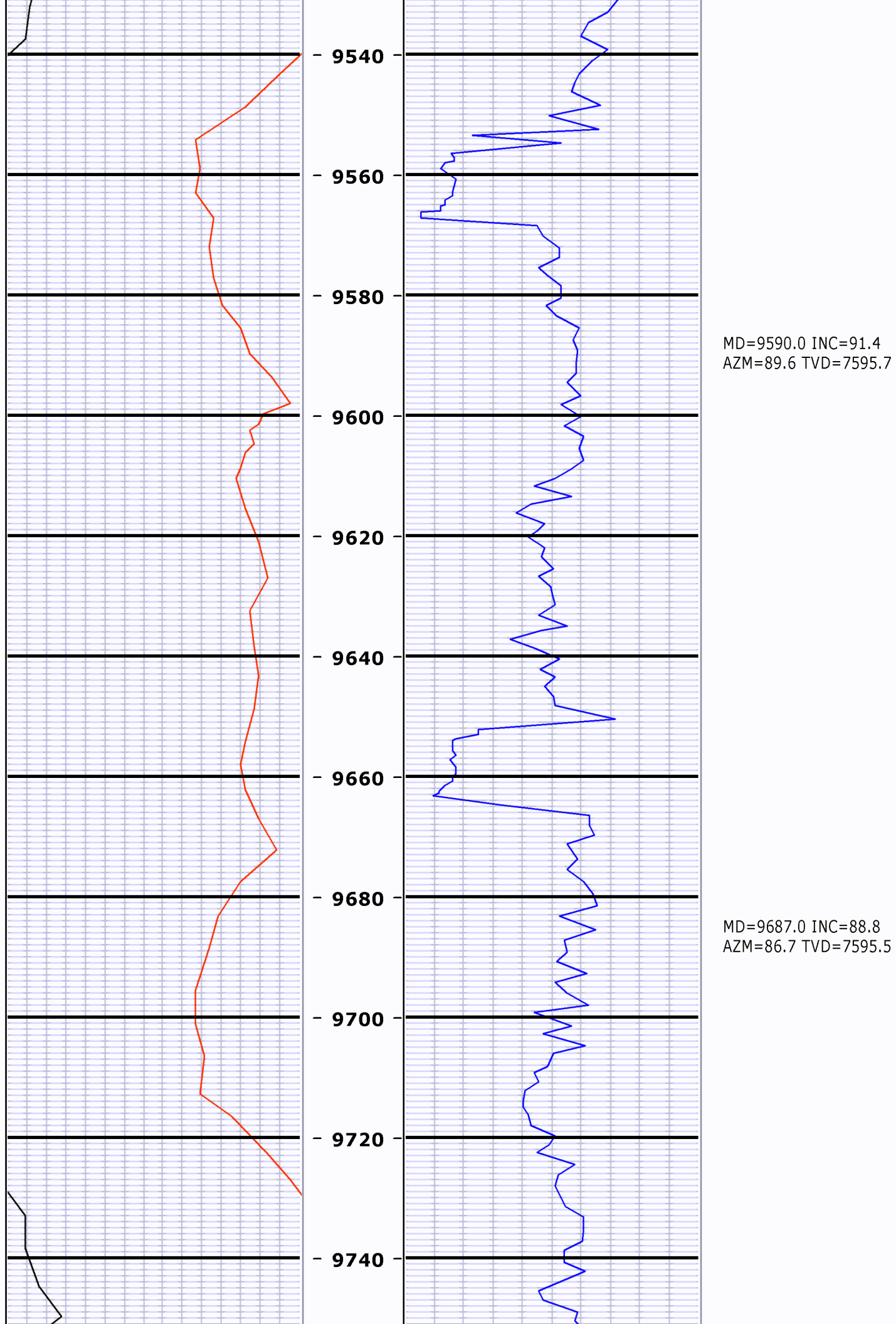
MD=9209.0 INC=89.3
AZM=89.0 TVD=7596.8

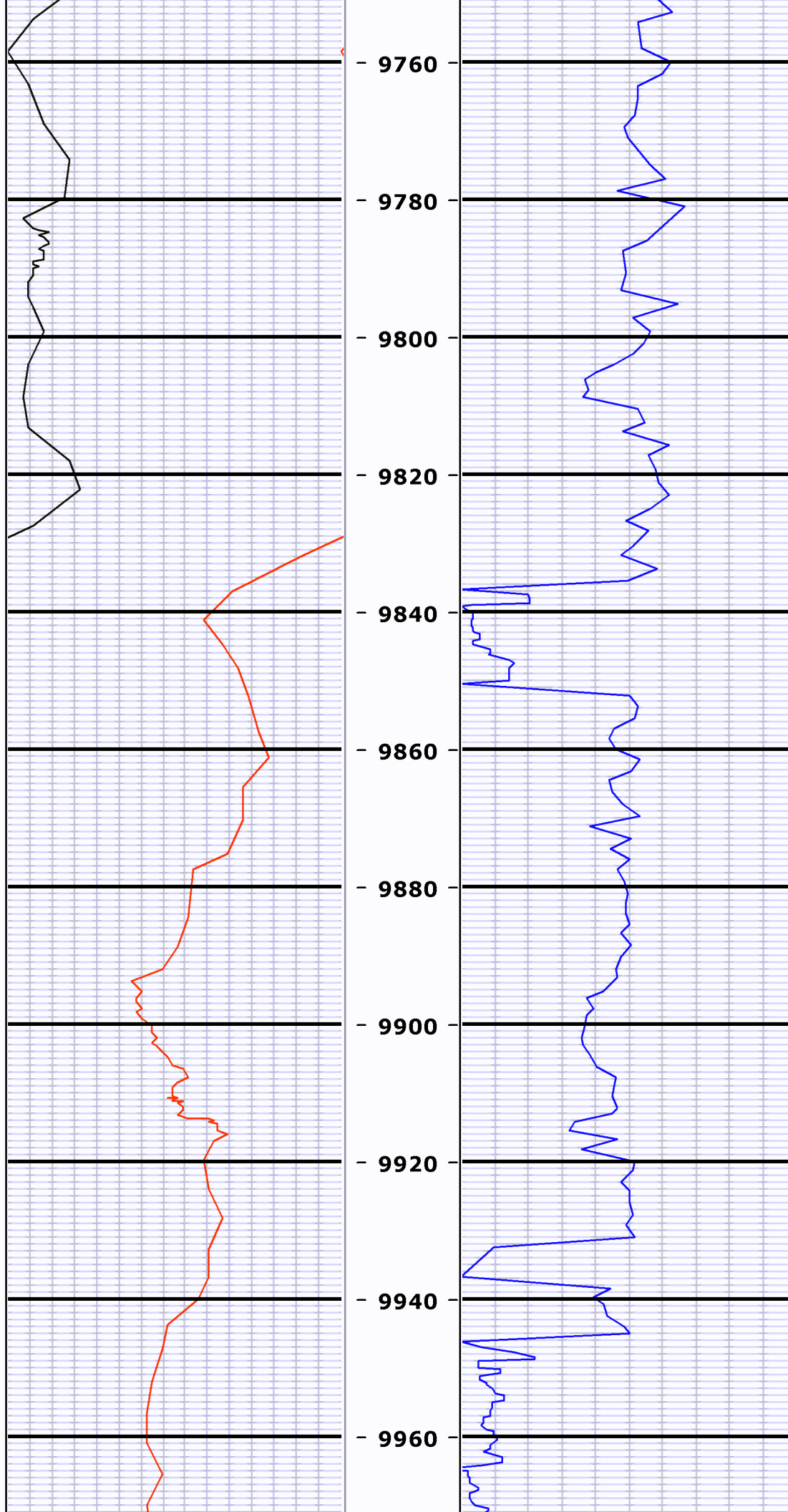
MD=9304.0 INC=88.7
AZM=89.6 TVD=7598.4



MD=9400.0 INC=89.0
AZM=89.7 TVD=7600.4

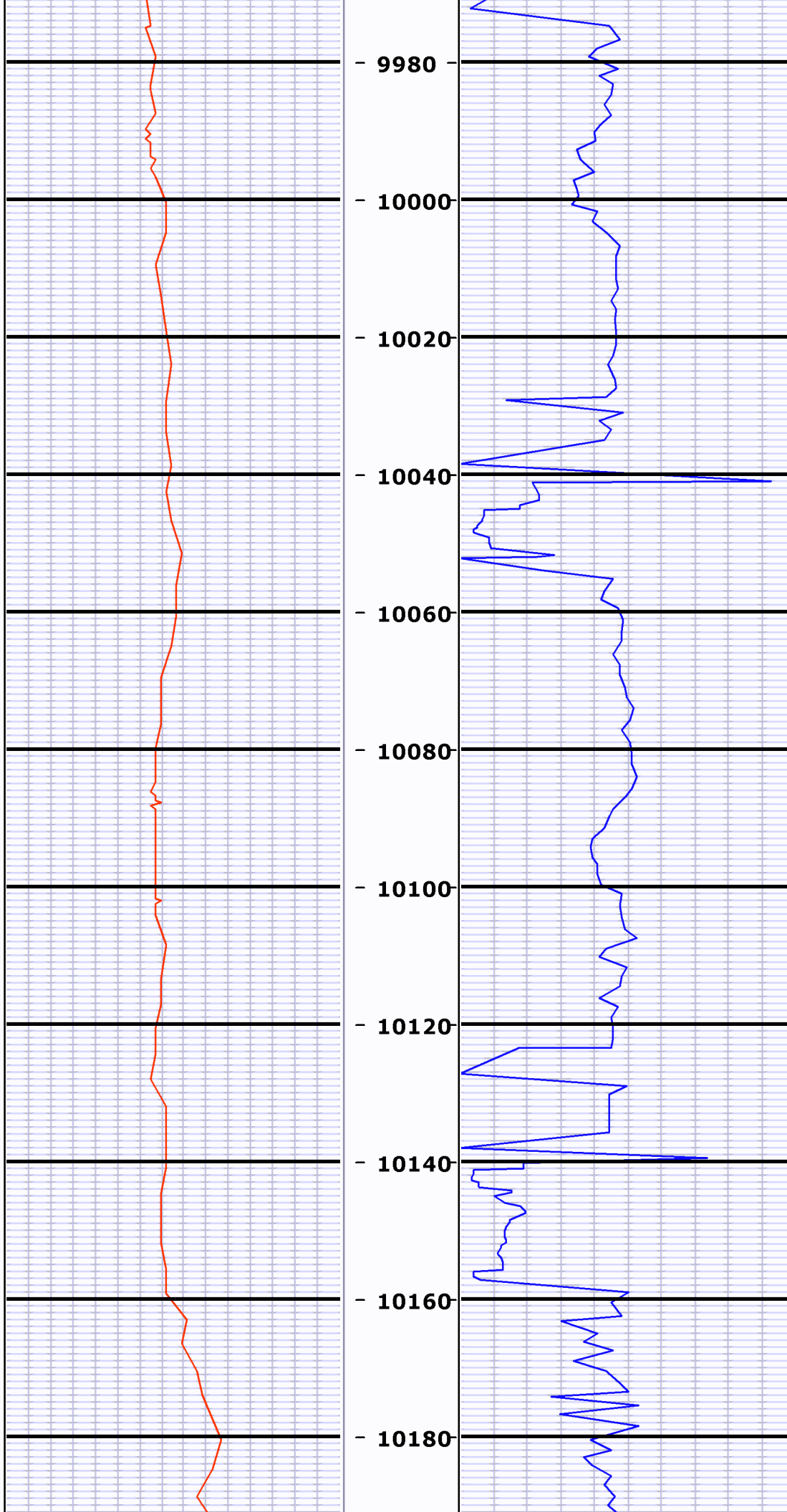
MD=9494.0 INC=92.6
AZM=90.5 TVD=7599.1





MD=9782.0 INC=87.6
AZM=86.2 TVD=7598.5

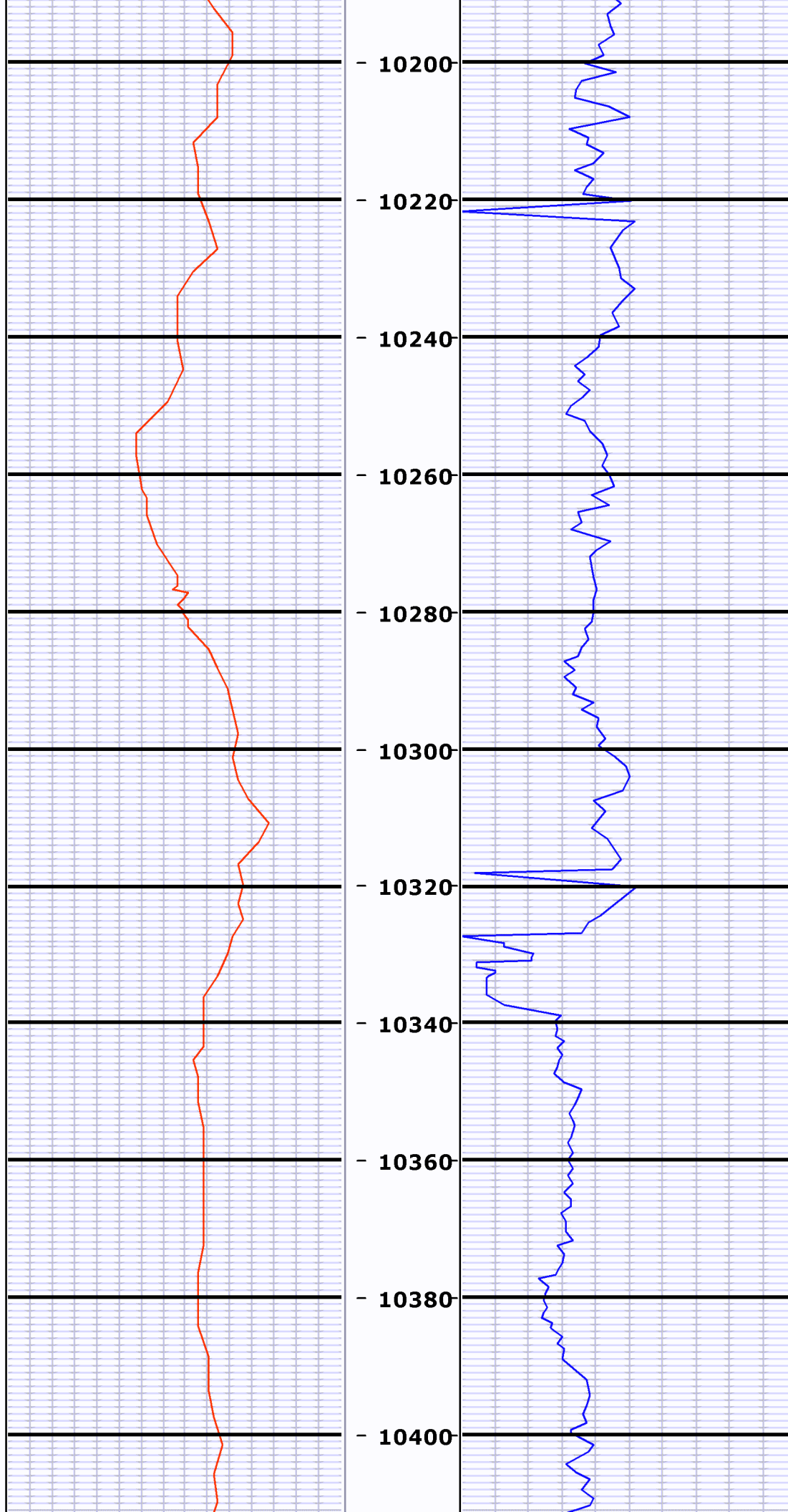
MD=9879.0 INC=87.2
AZM=86.1 TVD=7602.9



MD=9975.0 INC=90.5
AZM=87.5 TVD=7604.8

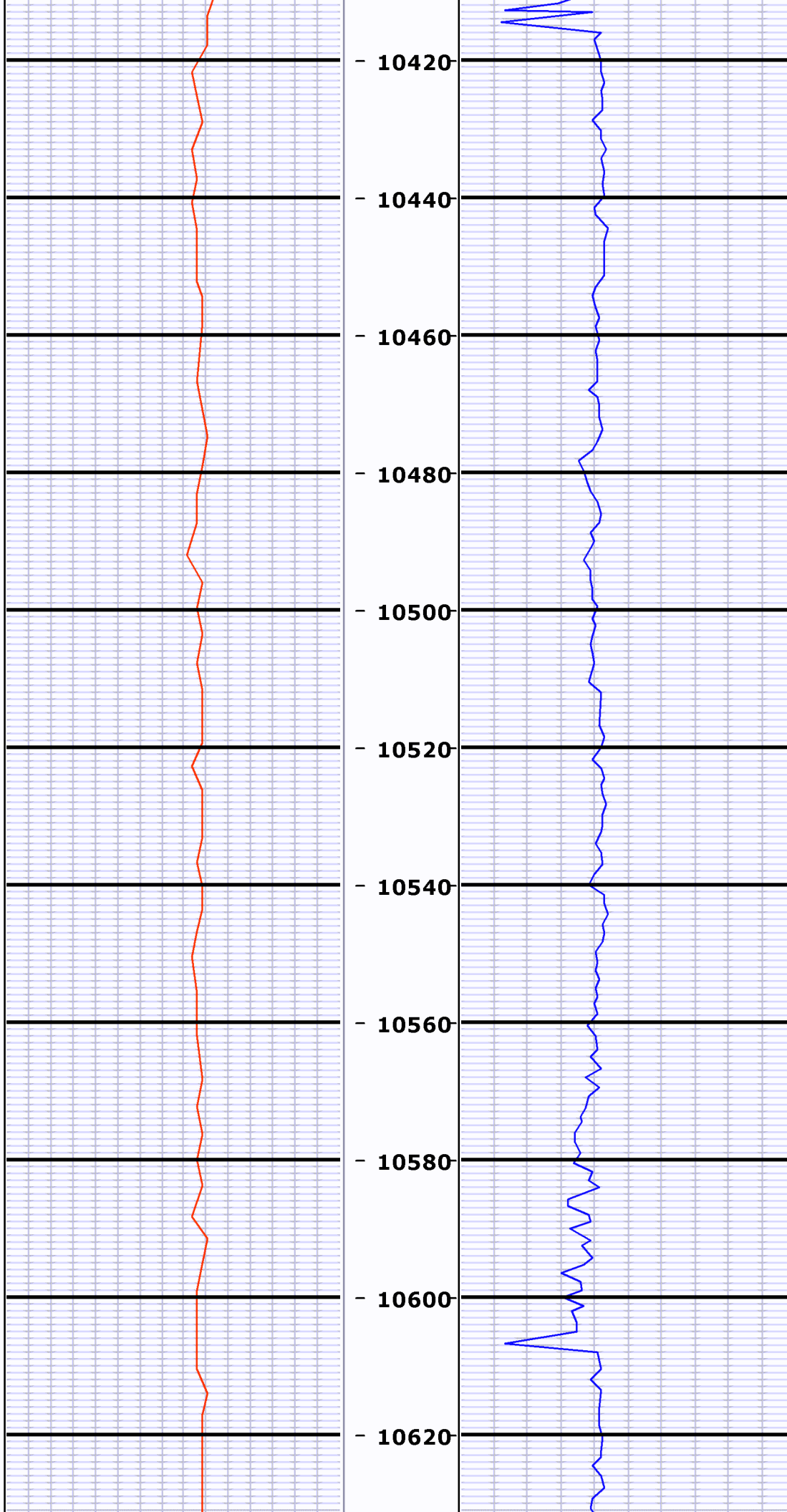
MD=10070.0 INC=90.2
AZM=86.9 TVD=7604.3

MD=10167.0 INC=91.5
AZM=90.6 TVD=7602.8



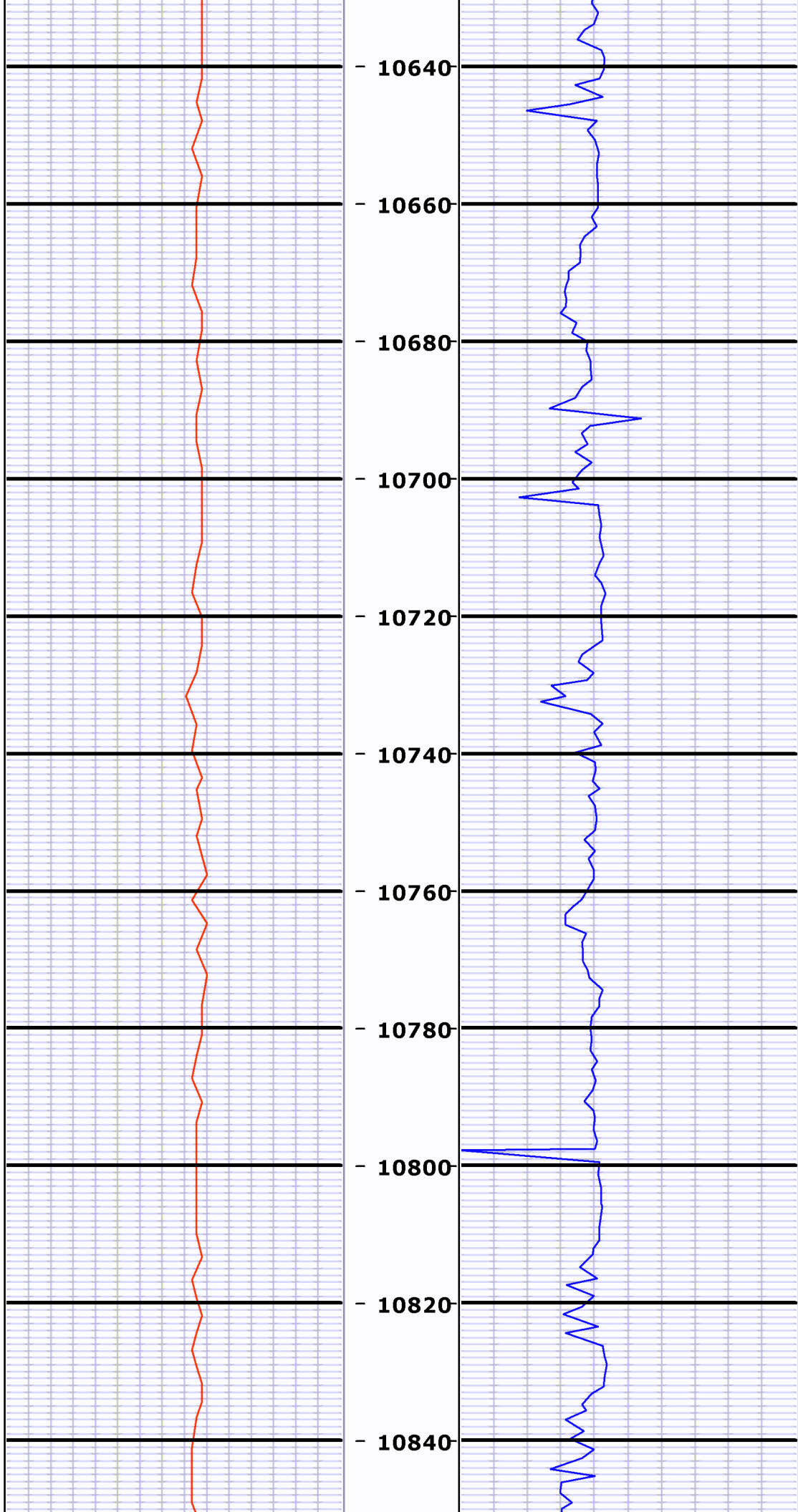
MD=10263.0 INC=92.3
AZM=90.4 TVD=7599.6

MD=10358.0 INC=90.5
AZM=90.9 TVD=7597.3



MD=10455.0 INC=90.2
AZM=91.3 TVD=7596.7

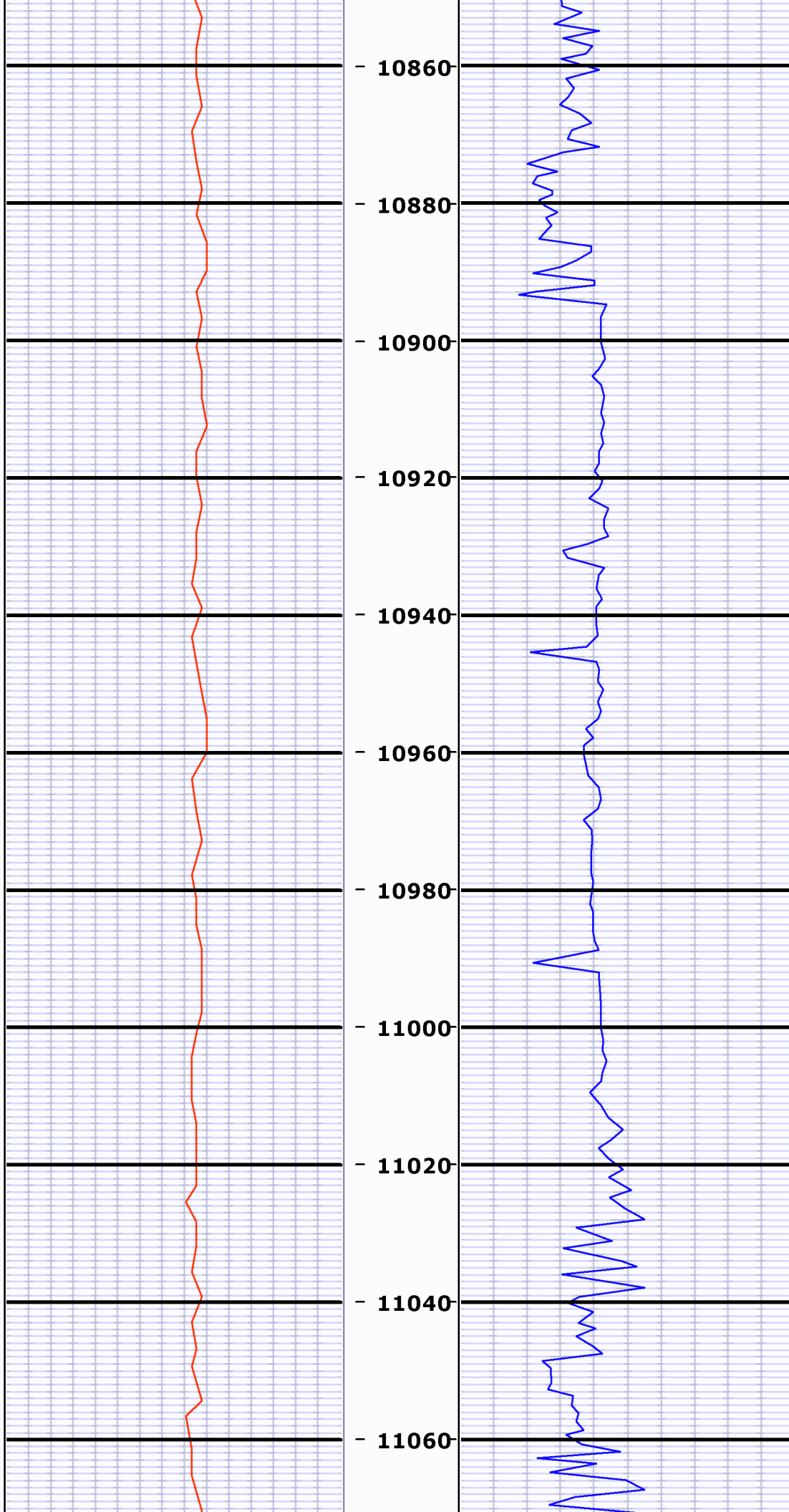
MD=10551.0 INC=90.4
AZM=91.2 TVD=7596.2



MD=10647.0 INC=90.5
AZM=90.8 TVD=7595.5

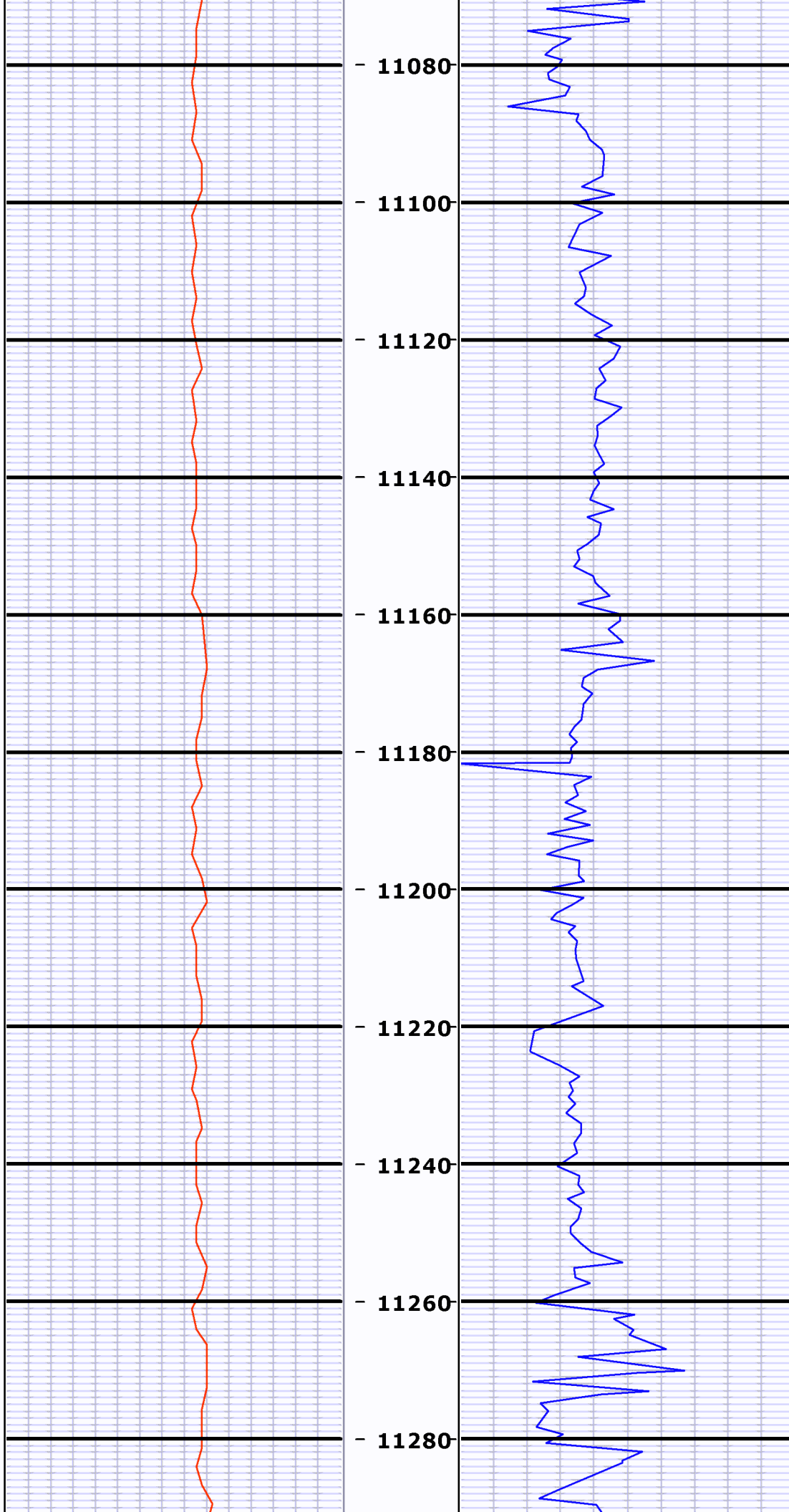
MD=10743.0 INC=90.6
AZM=90.6 TVD=7594.5

MD=10839.0 INC=90.7
AZM=90.4 TVD=7593.5



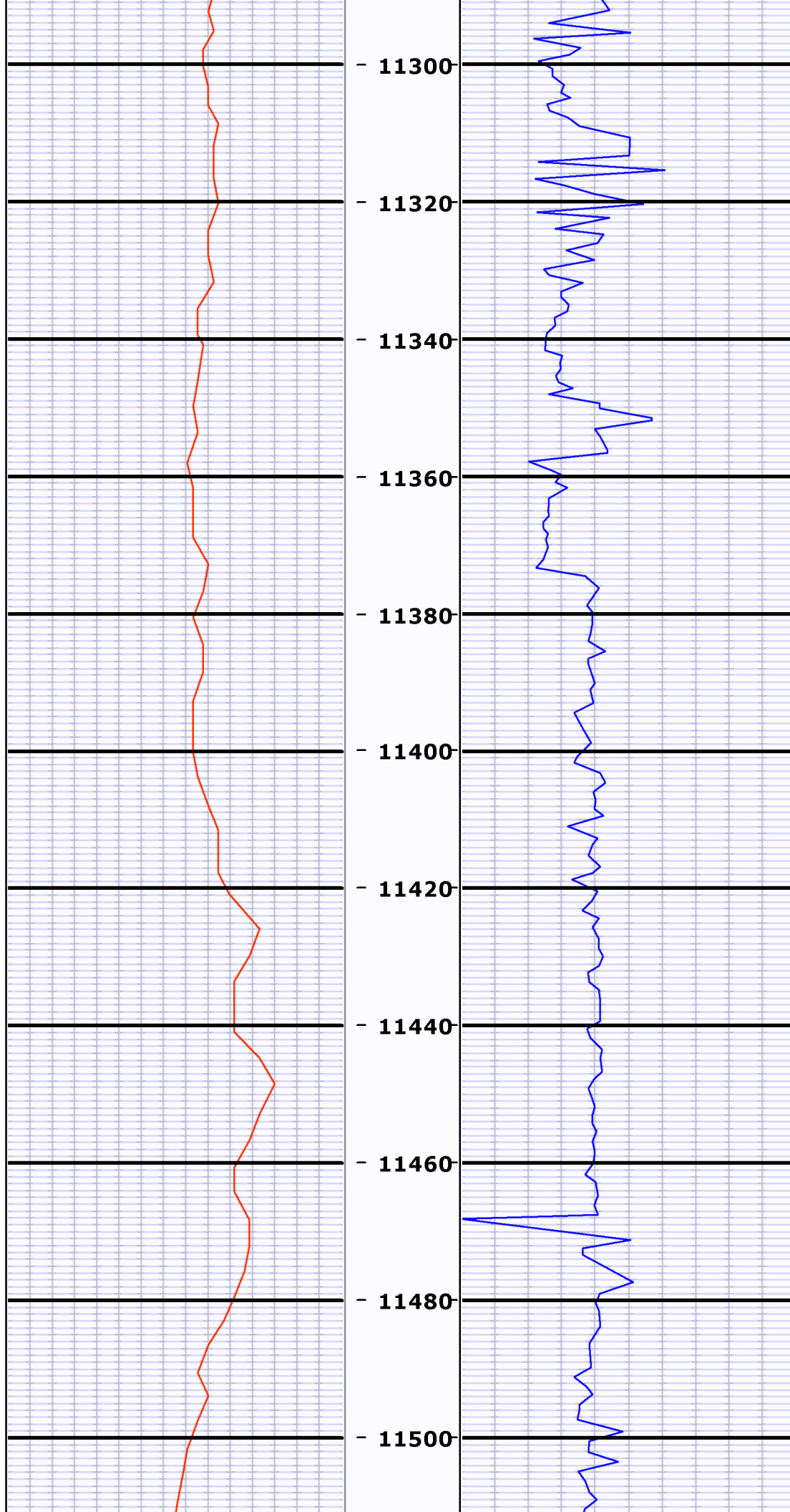
MD=10934.0 INC=90.6
AZM=90.3 TVD=7592.4

MD=11030.0 INC=90.6
AZM=89.8 TVD=7591.4



MD=11125.0 INC=90.7
AZM=90.1 TVD=7590.3

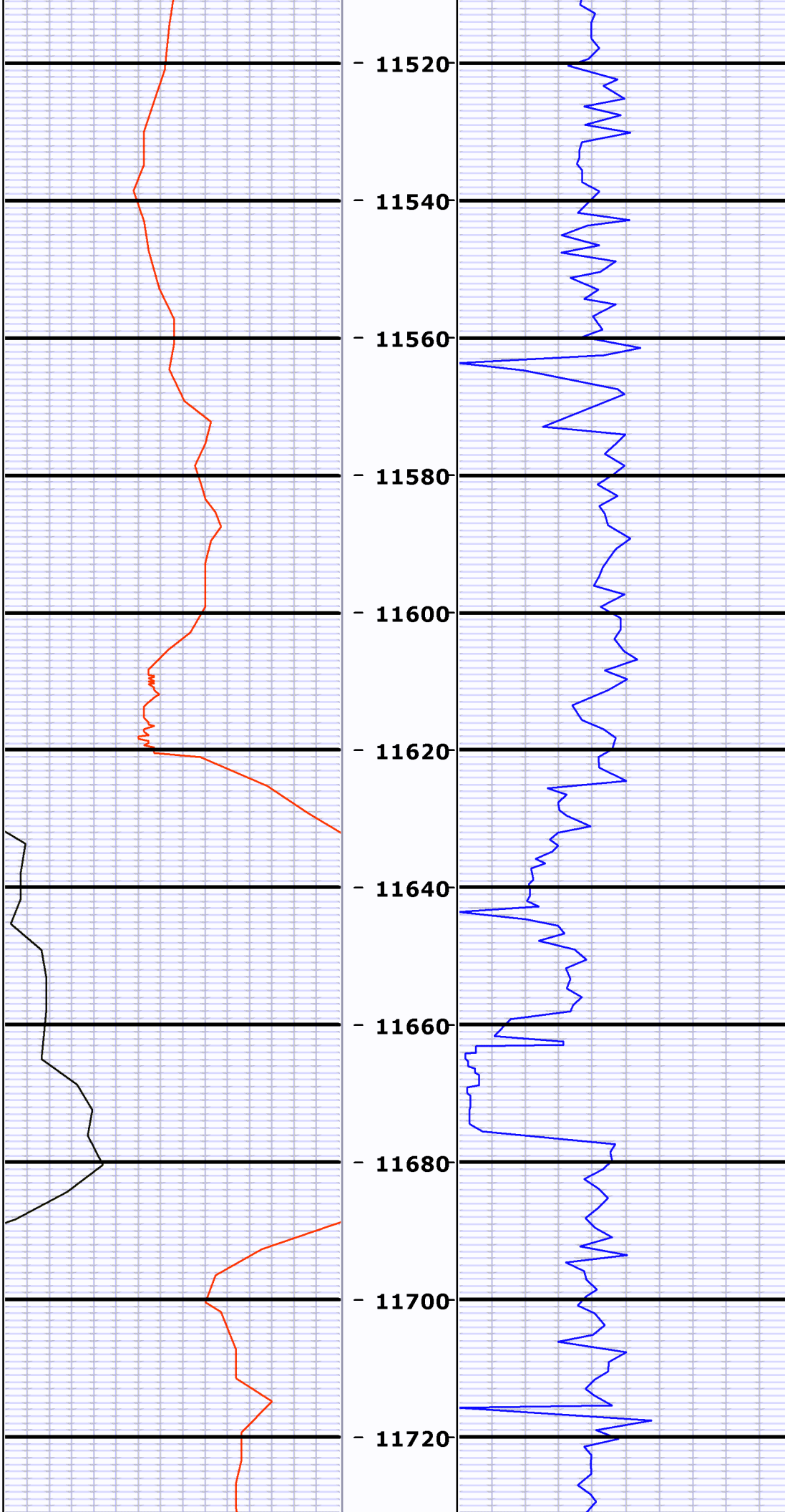
MD=11220.0 INC=90.7
AZM=90.2 TVD=7589.1



MD=11317.0 INC=90.4
AZM=89.9 TVD=7588.2

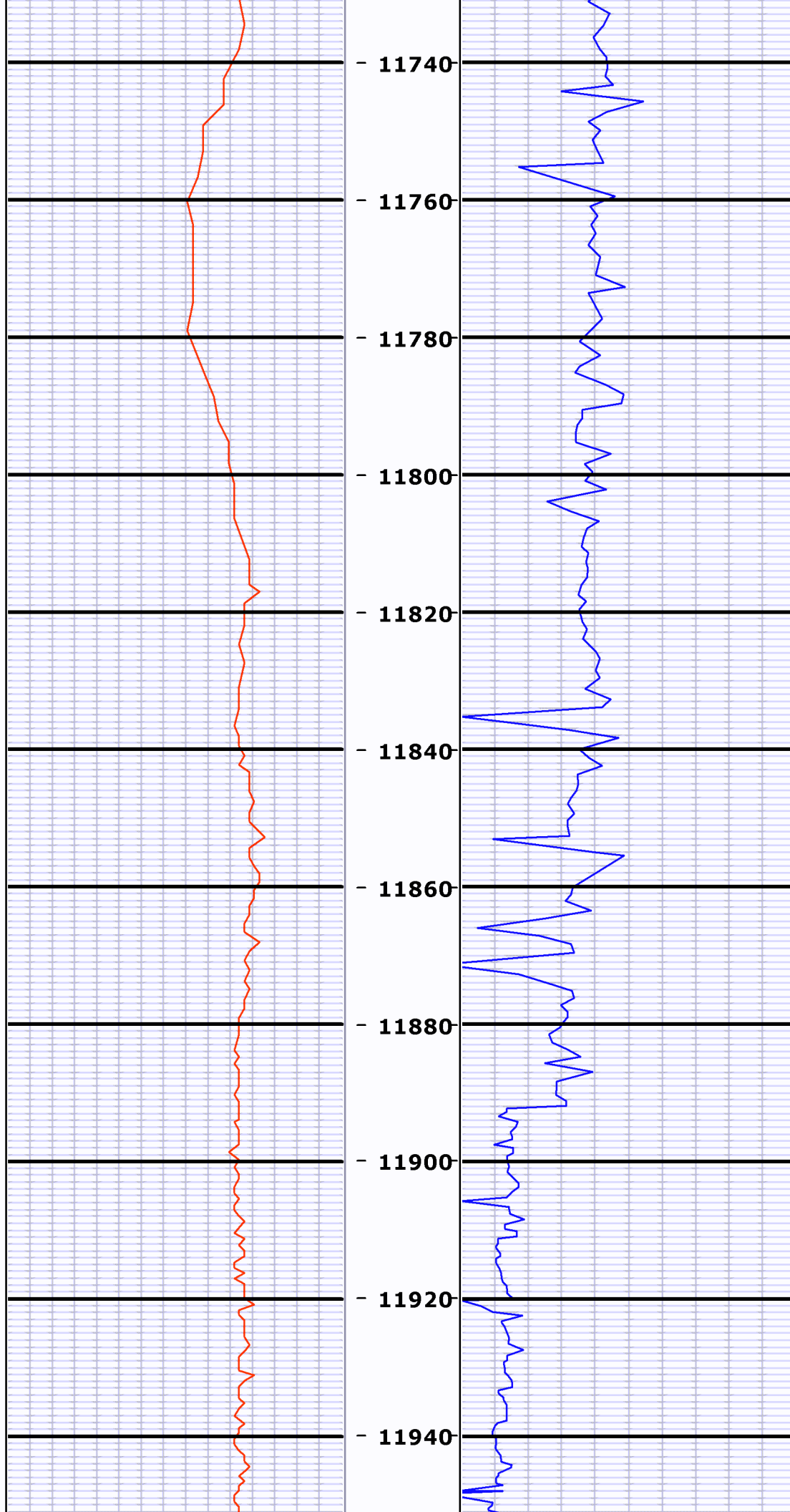
MD=11412.0 INC=89.4
AZM=90.1 TVD=7588.4

MD=11509.0 INC=89.2
AZM=90.2 TVD=7589.6




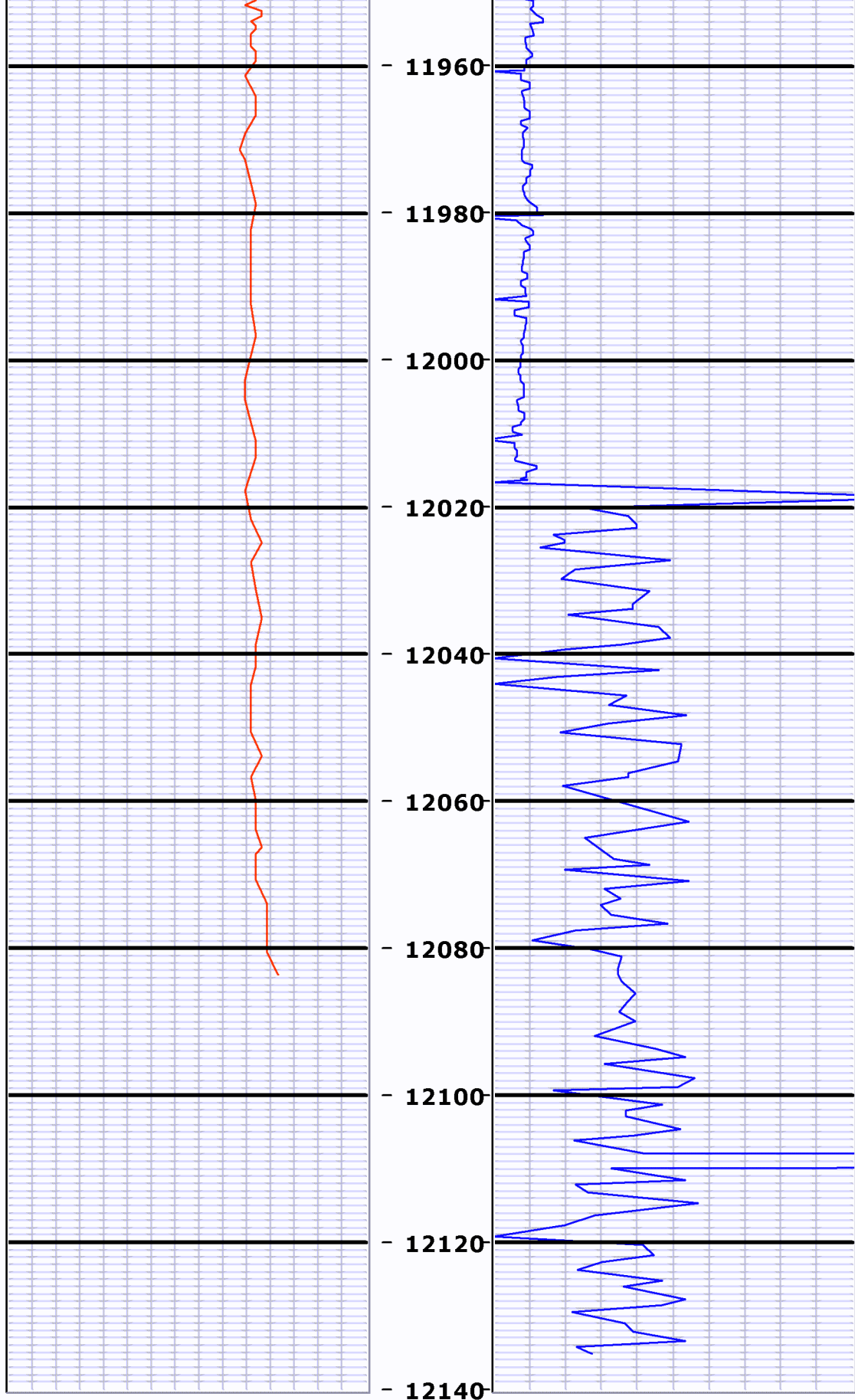
MD=11606.0 INC=88.4
AZM=89.8 TVD=7591.6

MD=11701.0 INC=90.4
AZM=90.2 TVD=7592.6

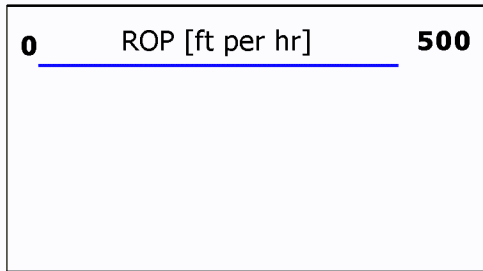


MD=11798.0 INC=92.0
AZM=89.8 TVD=7590.6

MD=11894.0 INC=91.7
AZM=89.6 TVD=7587.5



Feet
5":100'
MD





Client: **BILL BARRETT**

Well Name: **STATE COLORADO 1S-66-36-0108CH**

API/UWI: _____

Well Lic: _____ GDAT: **0**

Surface LSD: _____ KB: **0**

State/Prov: **COLORADO** Job #: **2009-267** GL: **0**

Country: **AMERICA** MWD Kit: _____ DF: **0**