






SECTION 5, TOWNSHIP 6 NORTH, RANGE 67 WEST, 6TH P.M.



-  = EXISTING MONUMENT  = LANDING POINT
 = PROPOSED WELL LP = LANDING POINT
 = EXISTING WELL BH = BOTTOM HOLE
 = BOTTOM HOLE

VARRA #2 TO BE AT 1719' FSL, 791' FWL.
BOTTOM HOLE AT 2417' FSL & 460' FEL.
VARRA #3 TO BE AT 1693' FSL, 790' FWL.
BOTTOM HOLE AT 2110' FSL & 460' FEL.
VARRA #4 TO BE AT 1667' FSL, 790' FWL.
BOTTOM HOLE AT 1950' FSL & 460' FEL.
VARRA #5 TO BE AT 1641' FSL, 789' FWL.
BOTTOM HOLE AT 1790' FSL & 460' FEL.
VARRA #6 TO BE AT 1615' FSL, 788' FWL.
BOTTOM HOLE AT 1460' FSL & 460' FEL.

VARRA #7 TO BE AT 1589' FSL, 788' FWL.
BOTTOM HOLE AT 1300' FSL & 460' FEL.
VARRA #8 TO BE AT 1563' FSL, 787' FWL.
BOTTOM HOLE AT 1140' FSL & 460' FEL.
VARRA #9 TO BE AT 1537' FSL, 786' FWL.
BOTTOM HOLE AT 810' FSL & 460' FEL.
VARRA #10 TO BE AT 1511' FSL, 786' FWL.
BOTTOM HOLE AT 650' FSL & 460' FEL.
VARRA #11 TO BE AT 1485' FSL, 785' FWL.
BOTTOM HOLE AT 490' FSL & 460' FEL.
VARRA #12 TO BE AT 1459' FSL, 784' FWL.
BOTTOM HOLE AT 160' FSL & 460' FEL.

1. THIS FIELD SURVEY CONFORMS TO THE MINIMUM STANDARDS SET BY THE C.O.G.C.C., RULE NO. 215
2. BEARINGS AND DISTANCE SHOWN HEREON ARE GRID AND BASED ON THE COLORADO STATE PLANE COORDINATE SYSTEM, NAD 83/2011 BETWEEN MONUMENTS AS LABELED HEREON AND ELEVATIONS SHOWN ARE NAVD 88, AS DERIVED BY GPS OBSERVATIONS.
3. GRID DISTANCES ARE SHOWN, AS MEASURED IN THE FIELD, WITH TIES TO WELLS MEASURED PERPENDICULAR TO SECTION LINES.

PREPARED BY:



EXTRACTION OIL & GAS

FIELD DATE: 03-31-14		PAD NAME: VARRA 5-I	
DRAWING DATE: 05-23-14		SURFACE LOCATION: NW 1/4 SW 1/4, SEC. 5, T6N, R67W, 6TH P.M.	
BY: KAD	CHECKED: SNC	WELD COUNTY, COLORADO	

