



Radial Bond Log  
Gamma-Ray  
CCL

Company		BILL BARRET CORPORATION	
Well		MERRITT 6-66-9-0857CH	
Field		WATTENBERG	
County		WELD	
State		COLORADO	
Location:		APL # : 05-123-37706	
SHL: 260' FNL & 1955' FEL NW/NE		Other Services	
SEC 9 TWP 6N RGE 66W			
Permanent Datum		GL	Elevation
Log Measured From		KB 22'	4822'
Drilling Measured From		KB	Elevation
			KB. 4844'
			D.F. 4843'
			G.L. 4822'
Date	1-7-2013		
Run Number	ONE		
Depth Driller	11970'		
Depth Logger	7016'		
Bottom Logged Interval	7016'		
Top Log Interval	50'		
Open Hole Size	8.375		
Type Fluid	WATER		
Density / Viscosity	1.0		
Max. Recorded Temp.	206		
Estimated Cement Top	1810'		
Time Well Ready	N/A		
Time Logger on Bottom	N/A		
Equipment Number	5432		
Location	GREELEY		
Recorded By	M. JANDREAU		
Witnessed By	CHRIS BRIDGES		
Borehole Record		Tubing Record	
Run Number	Bit	From	To
ONE			
TWO		9 5/8	36#
THREE		7	26#
FOUR		4 1/2	11.6#
Casing Record	Size	Wgt/Ft	Top
Surface String	9 5/8	36#	0
Prot. String			
Production String	7	26#	0
Liner	4 1/2	11.6#	6826'

<<< Fold Here >>>

All interpretations are opinions based on inferences from electrical or other measurements and we cannot and do not guarantee the accuracy or correctness of any interpretation, and we shall not, except in the case of gross or willful negligence on our part, be liable or responsible for any loss, costs, damages, or expenses incurred or sustained by anyone resulting from any interpretation made by any of our officers, agents or employees. These interpretations are also subject to our general terms and conditions set out in our current Price Schedule.



Comments

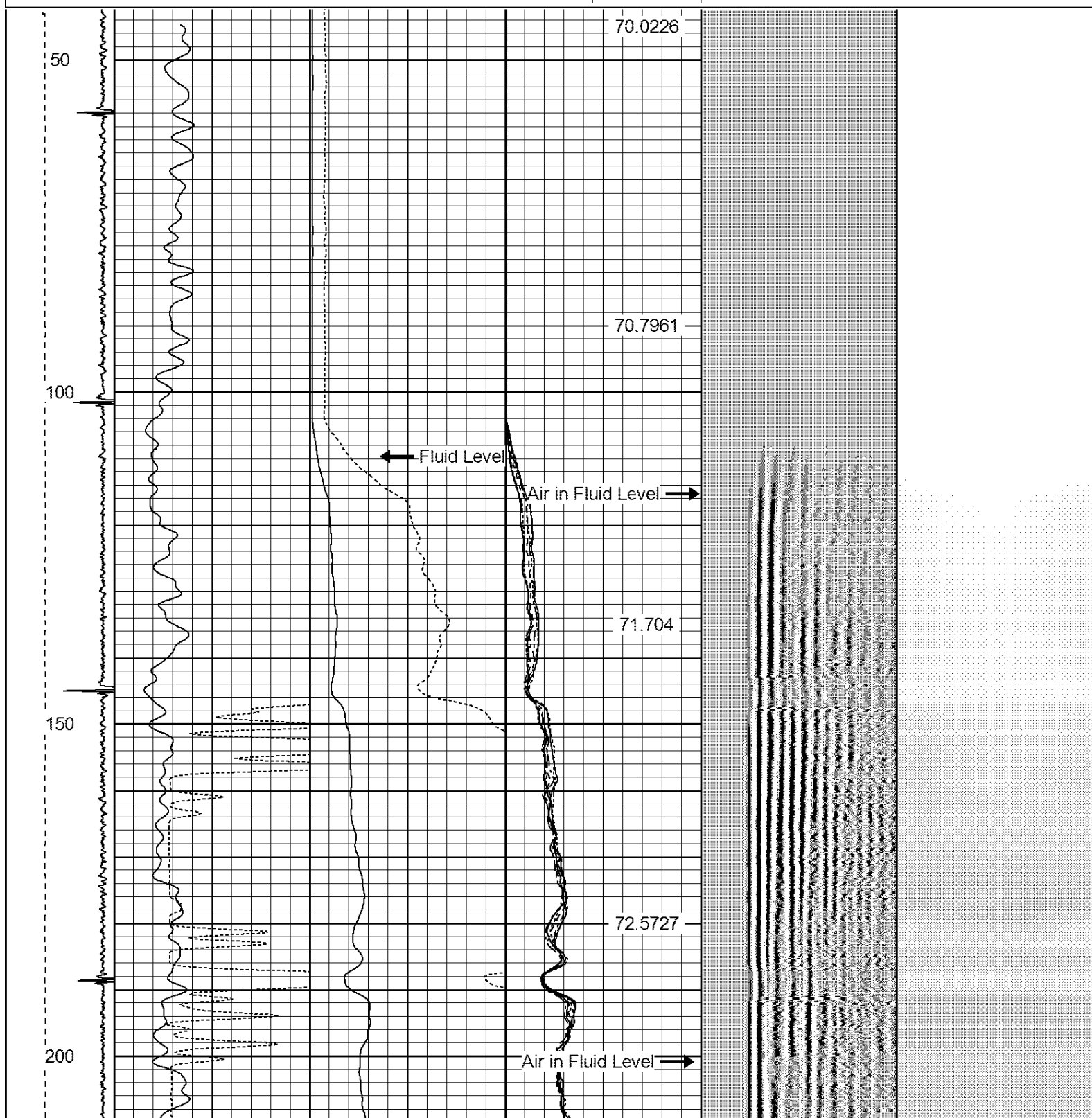
Ran Radial Bond Log to Verify Cement

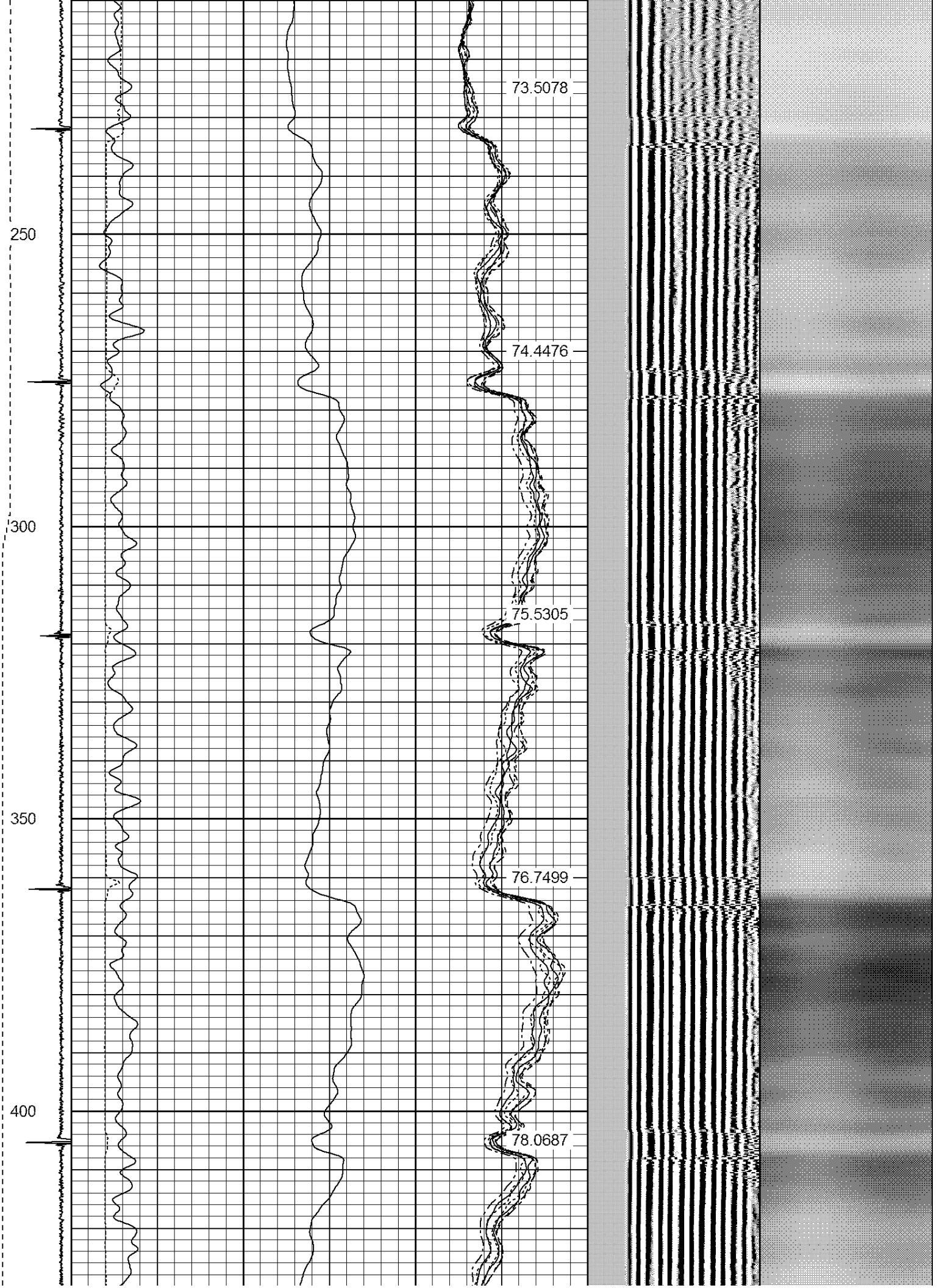
THANK YOU FOR USING WARRIOR.

Sensor	Offset (ft)	Schematic	Description	Len (ft)	OD (in)	Wt (lb)

			PTS275	2.83	2.75	
HEADVOLT	16.25					
IntTemp	14.83					
WVF3FT	11.58		RBT-Probe (Base)	8.92	2.75	90.00
WVFCAL	11.58		Probe Radii Bond Tool with Digital Telemetry			
WVFS1	11.58					
WVFS2	11.58					
WVFS3	11.58					
WVFS4	11.58					
WVFS5	11.58					
WVFS6	11.58					
WVFS7	11.58					
WVFS8	11.58					
WVF5FT	10.58					
CNLSC	6.00		CNT-Probe_B (275)	3.00	2.75	40.00
CNSSC	5.17		6 bow centralizer			
CCL	3.64					
			GR-Probe (275)	4.33	2.75	30.00
			Probe 2.75"			
GR	0.90					
Dataset: merriott 6-66-9-0857ch.db: field/well/run1/pass2 Total Length: 19.08 ft Total Weight: 160.00 lb O.D. 2.75 in						

-9	CCL	1	200	TT (usec)	800	0	AMP (mV)	100	0	AMPS1	100	200	VDL	1200	1	Cement Map	8
LSPD (ft/min)			0	GR (GAPI)	200	0	AMPx5 (mV)	20	0	AMPS2	100			1			
			200	GR (GAPI)	400			0	AMPS4	100							
0	250								0	AMPS5	100						
-----									0	AMPS6	100						
									0	AMPS7	100						
									0	AMPS8	100						
										IntTemp (degF)							








650  
700  
750  
800  
850

87.128  
88.7839  
90.442  
92.2017  
93.9608





900

950

1000

1050

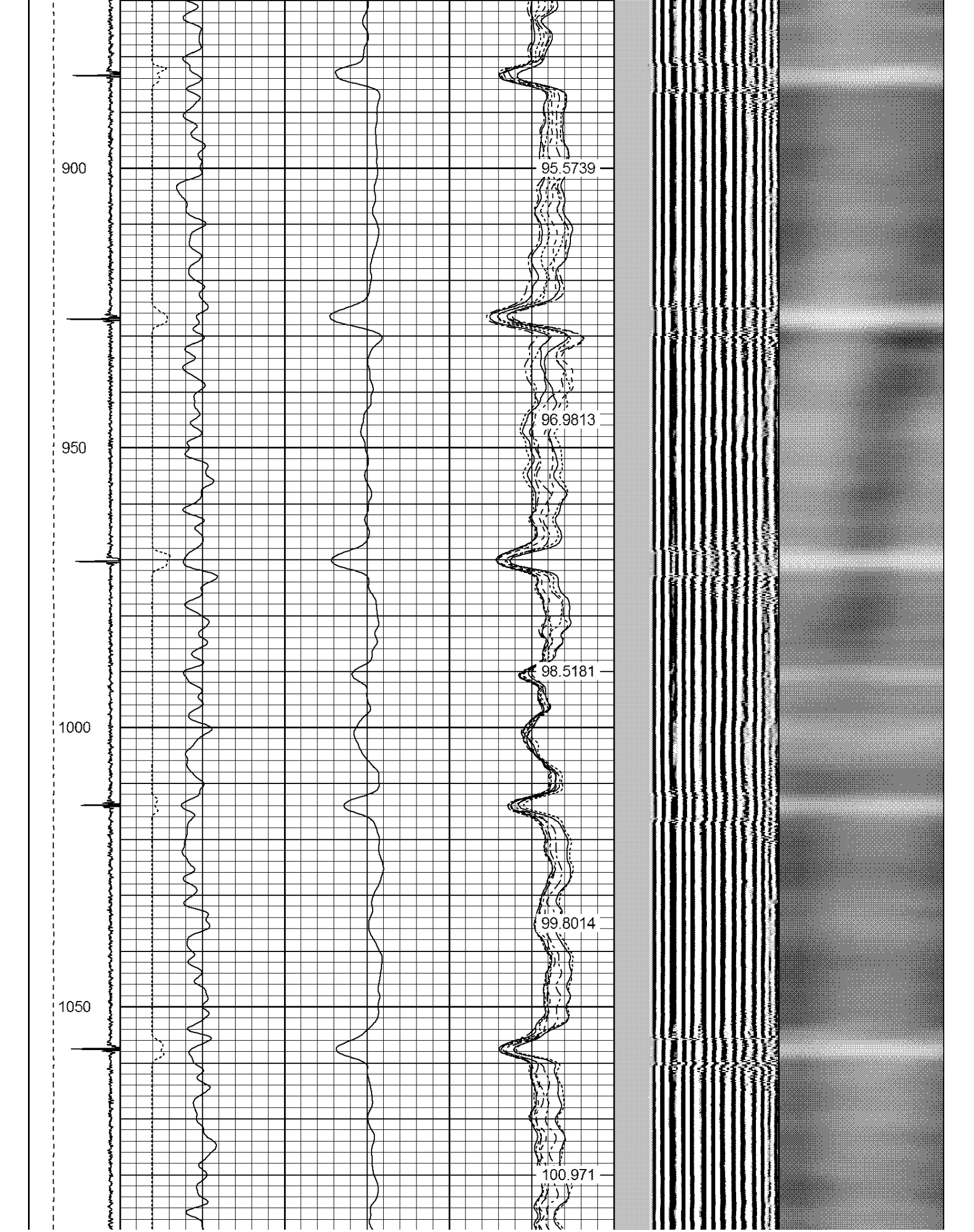
95.5739

96.9813

98.5181

99.8014

100.971



1100

1150

1200

1250

1300

102.036


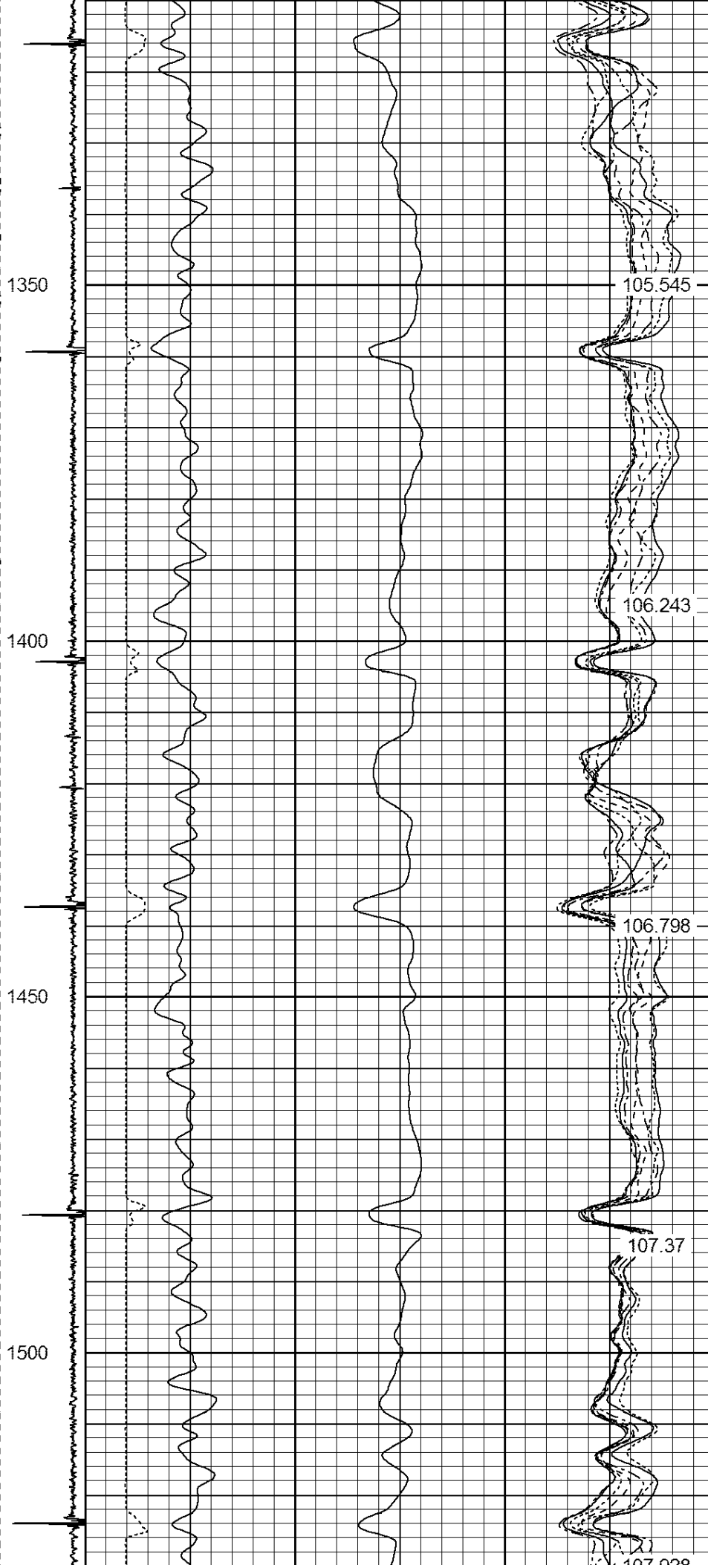
102.923

103.569

104.285

104.922





1550

1600

1650

1700

1750

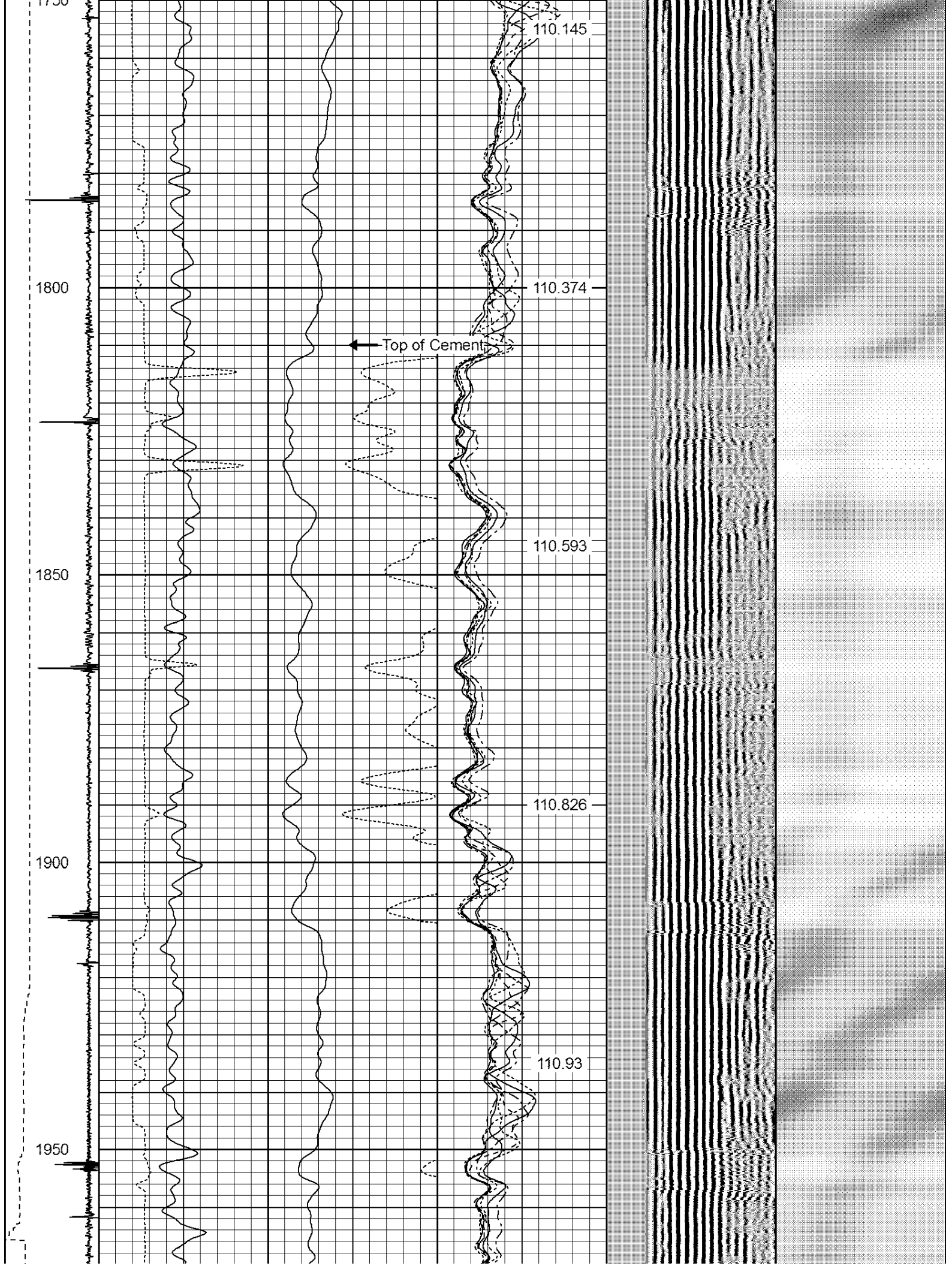
108.422

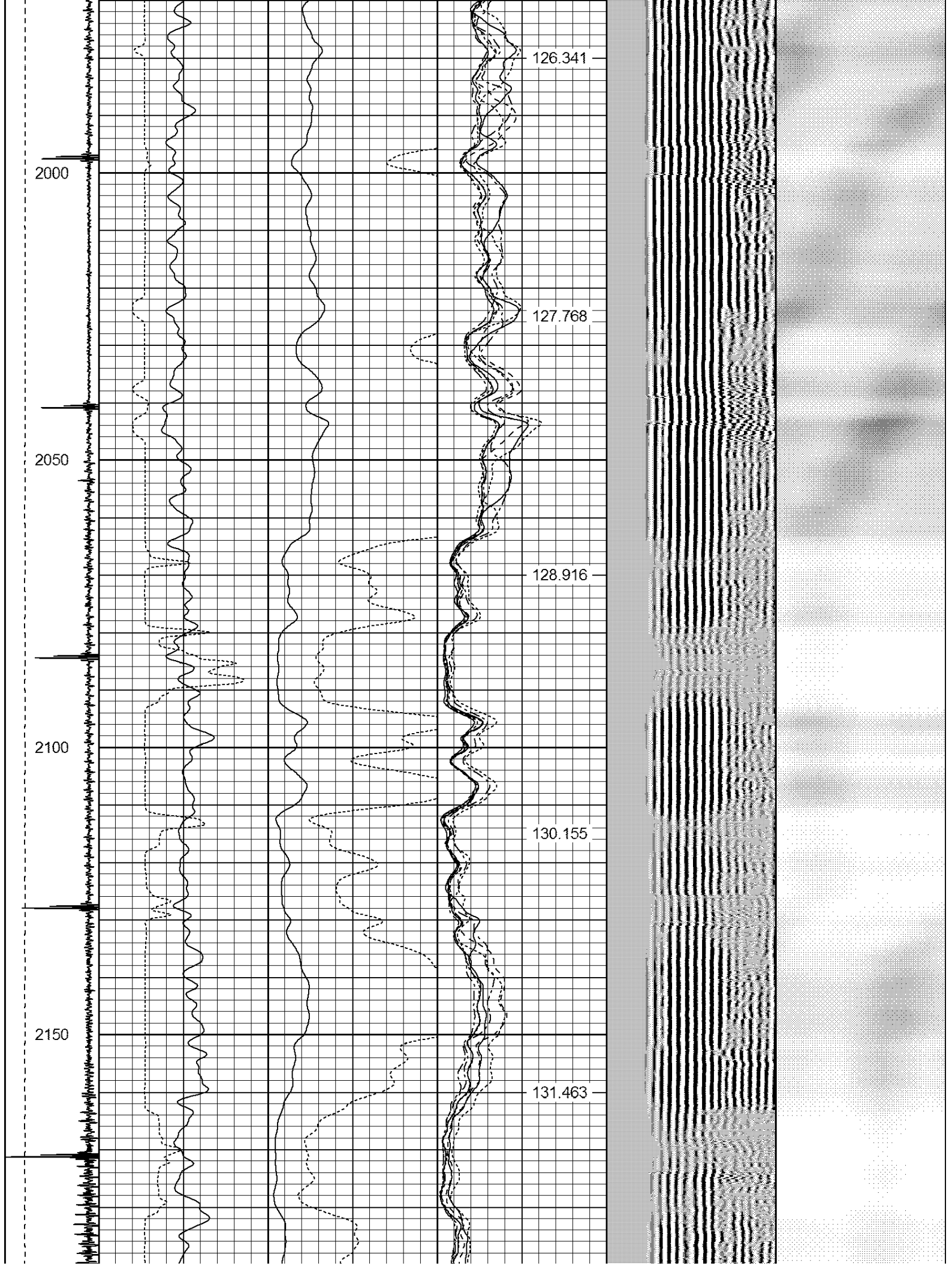
108.903

109.378

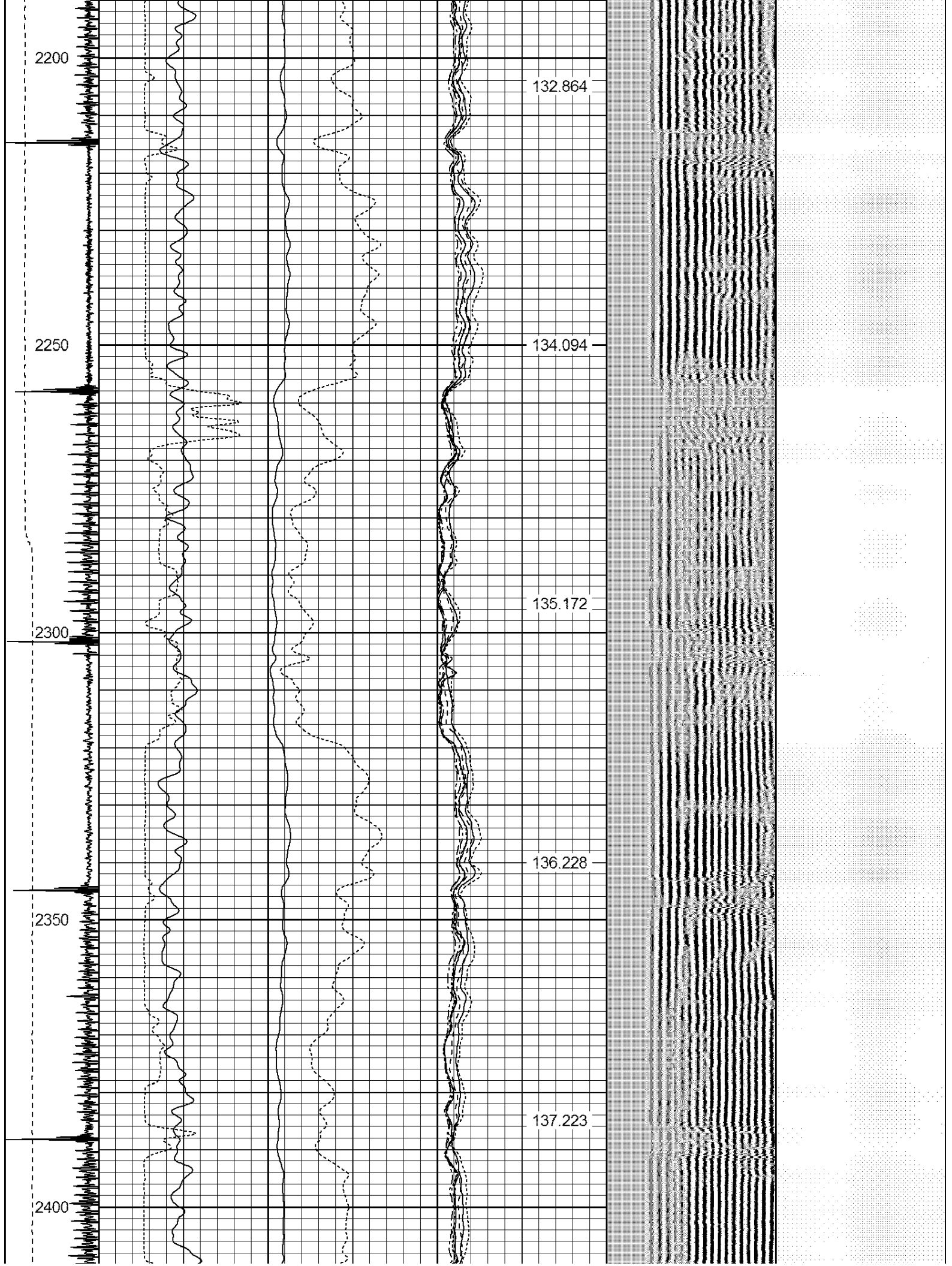
109.798

107.928

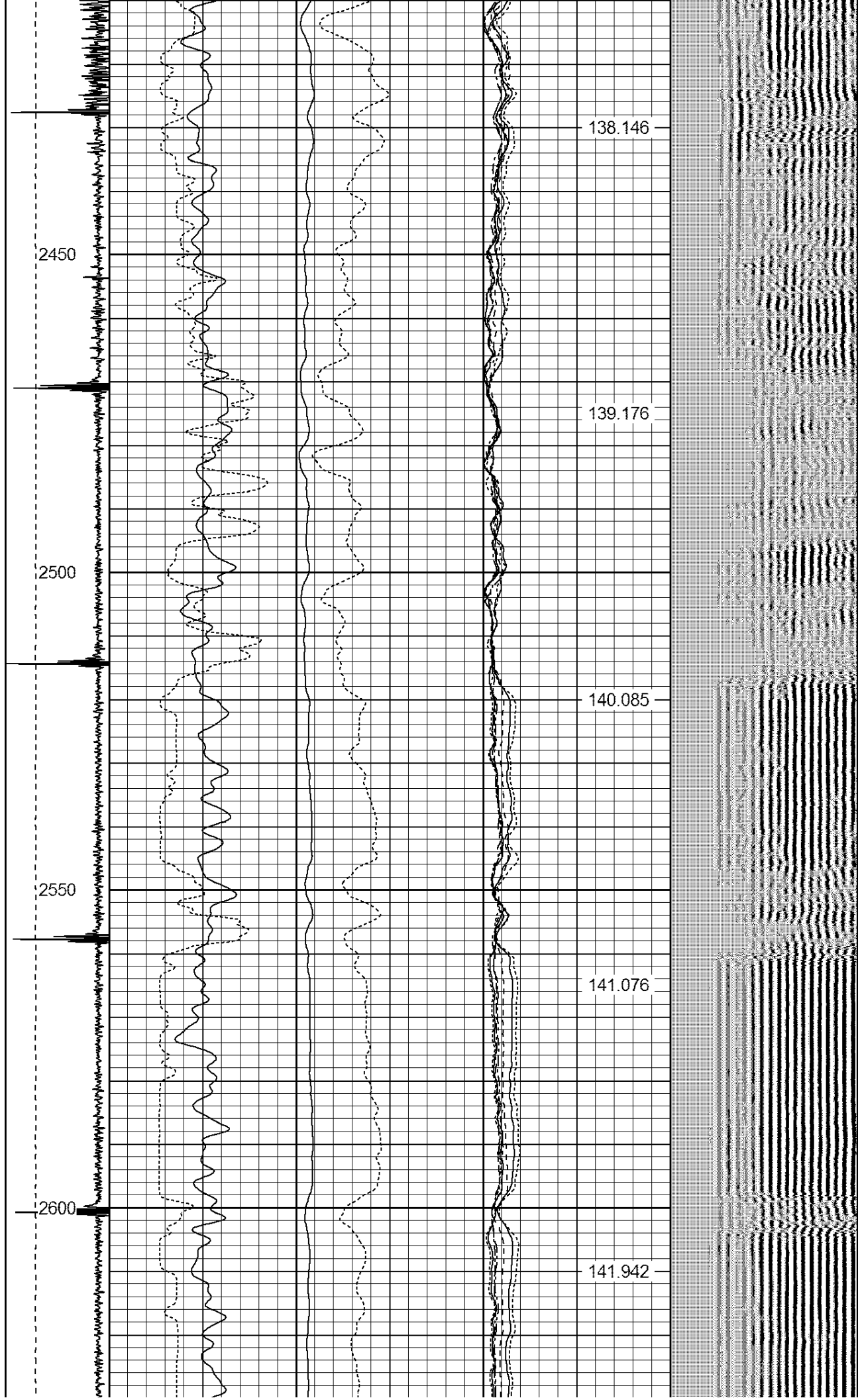


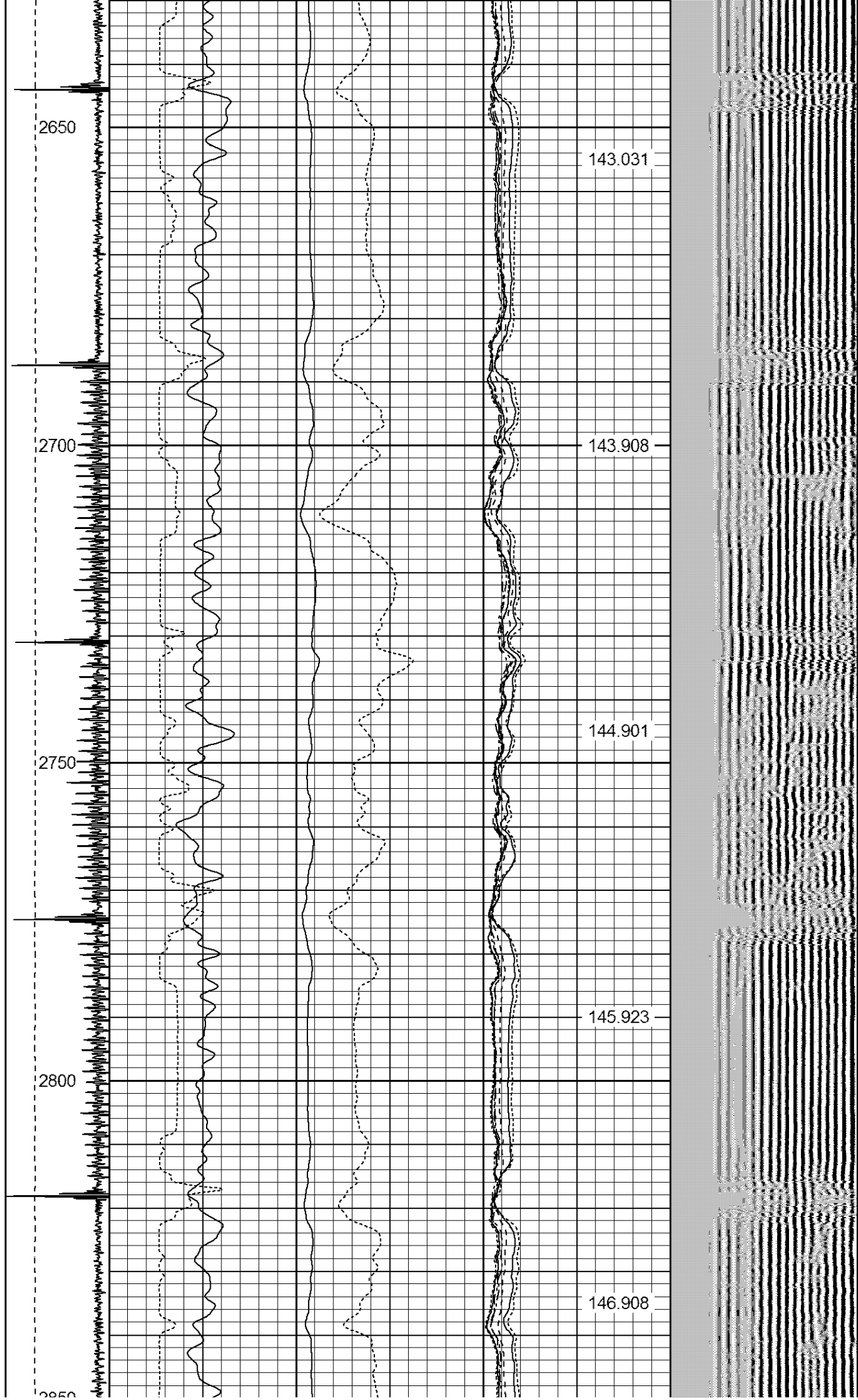


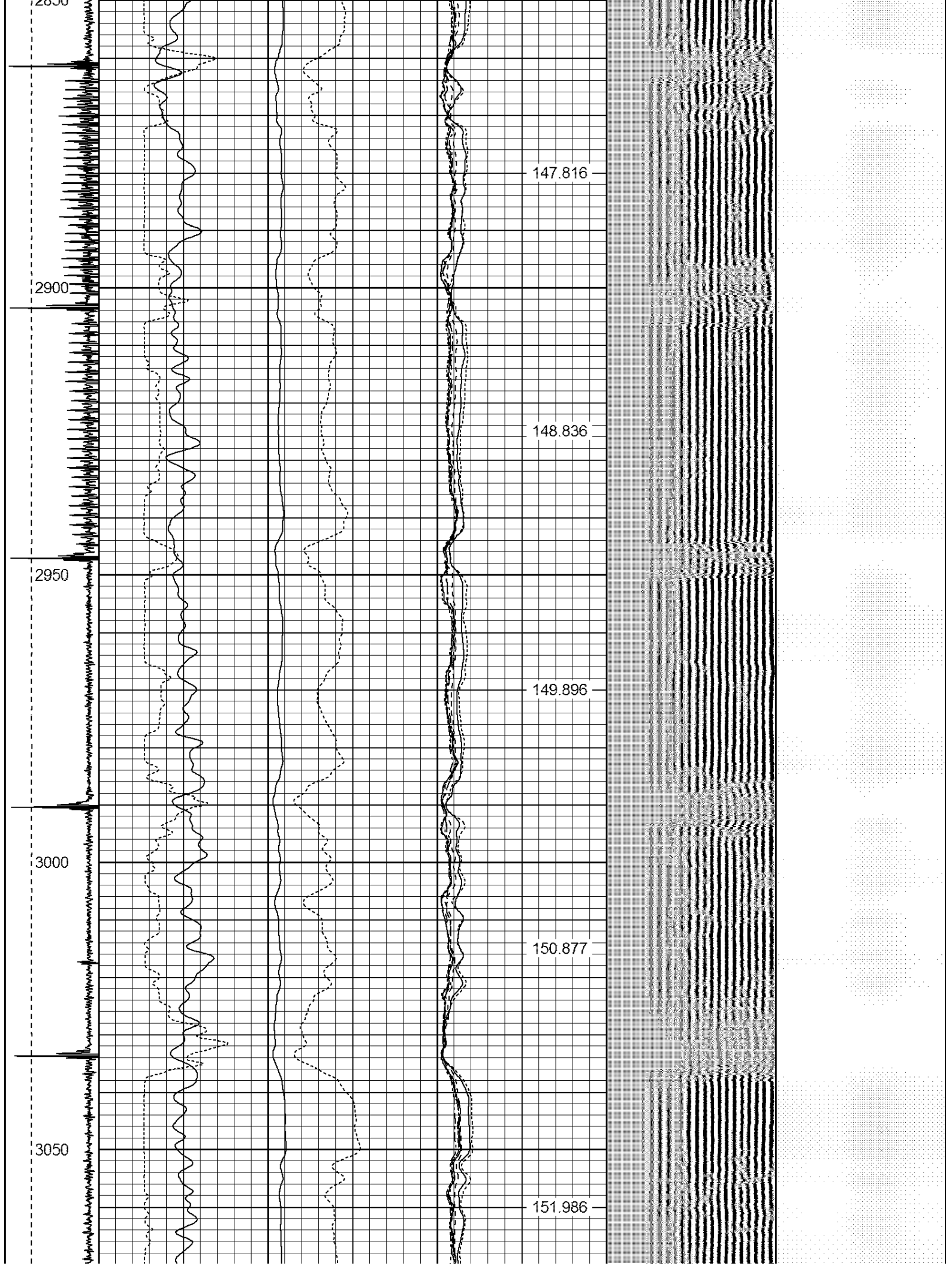


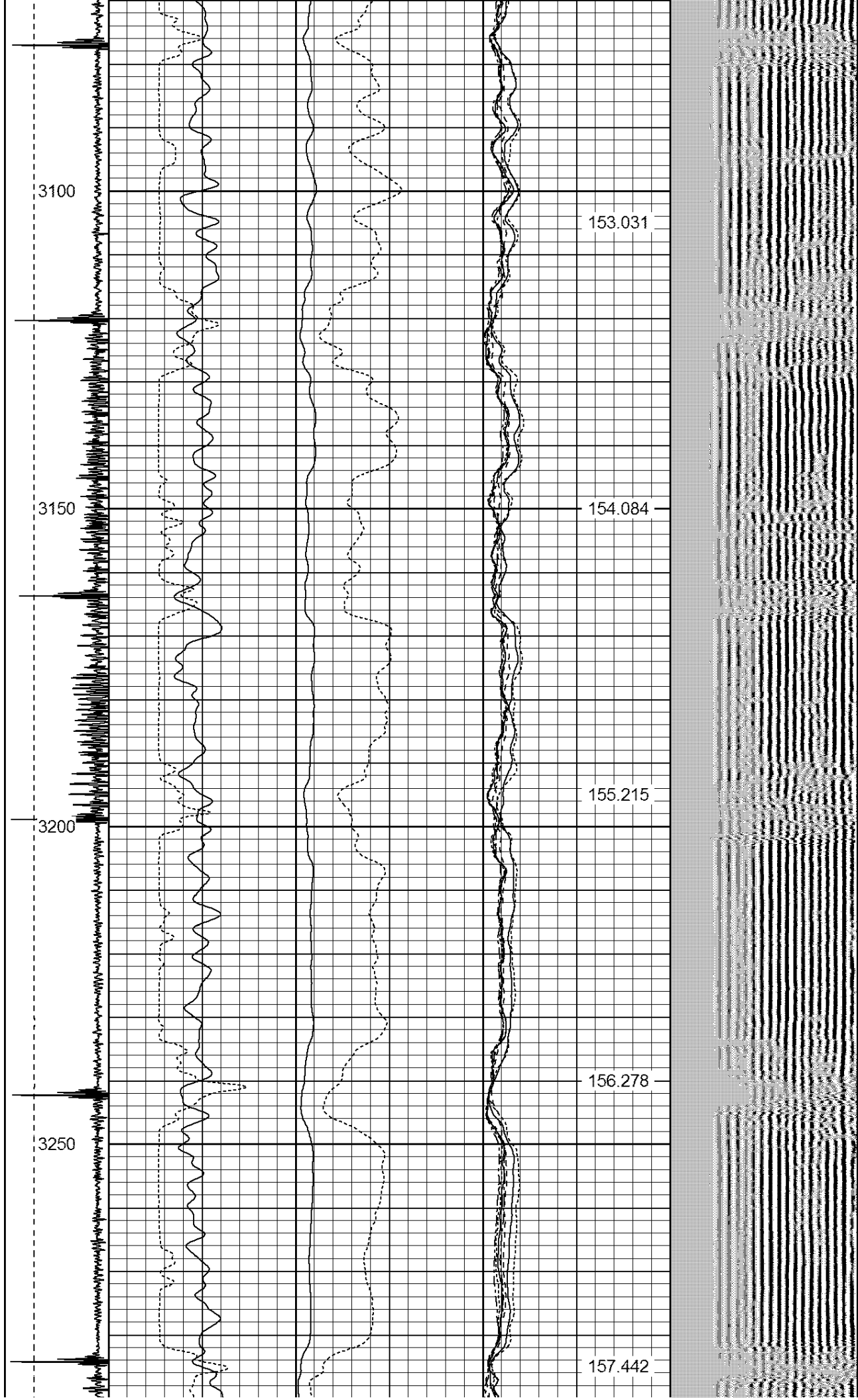


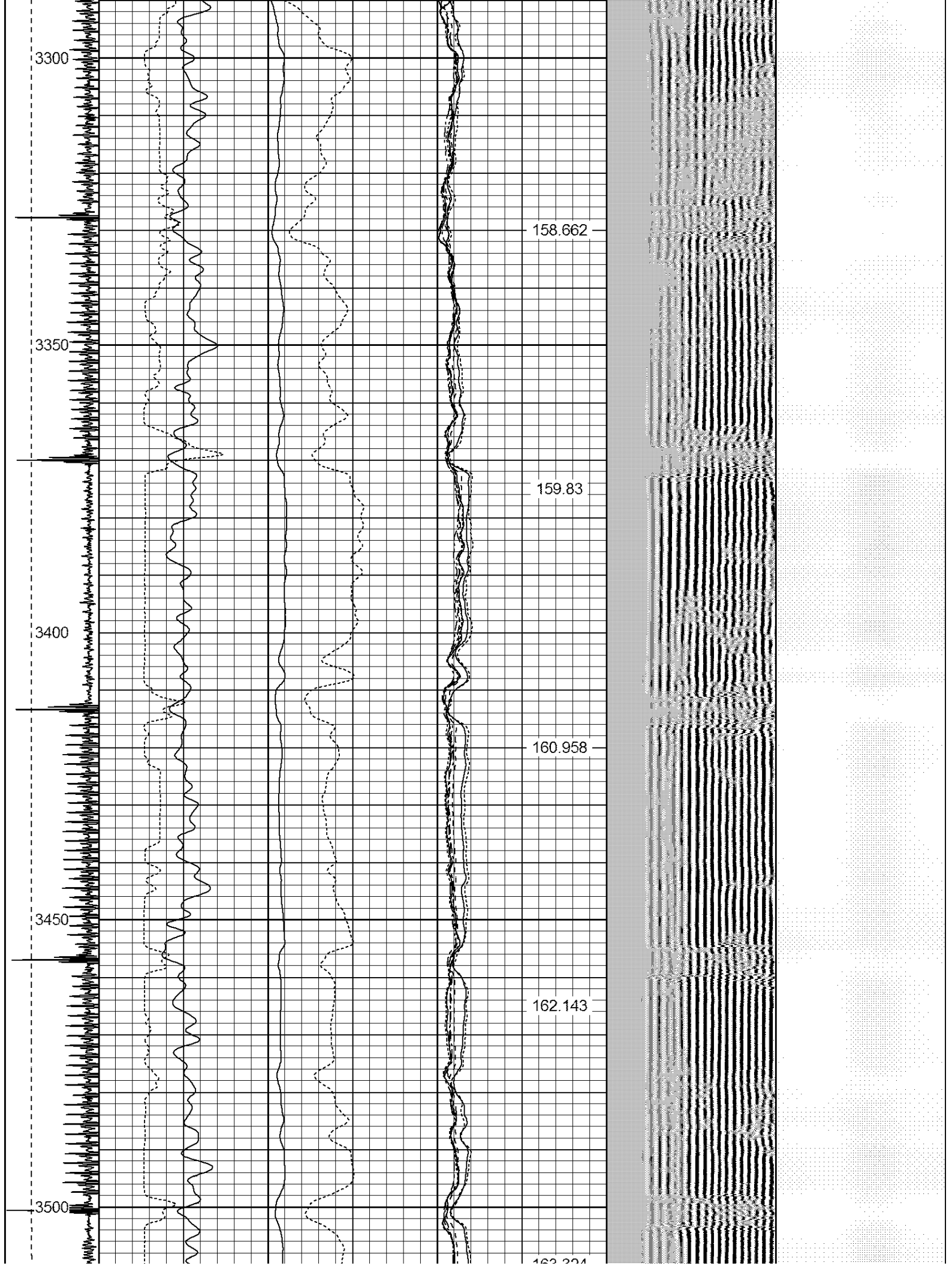





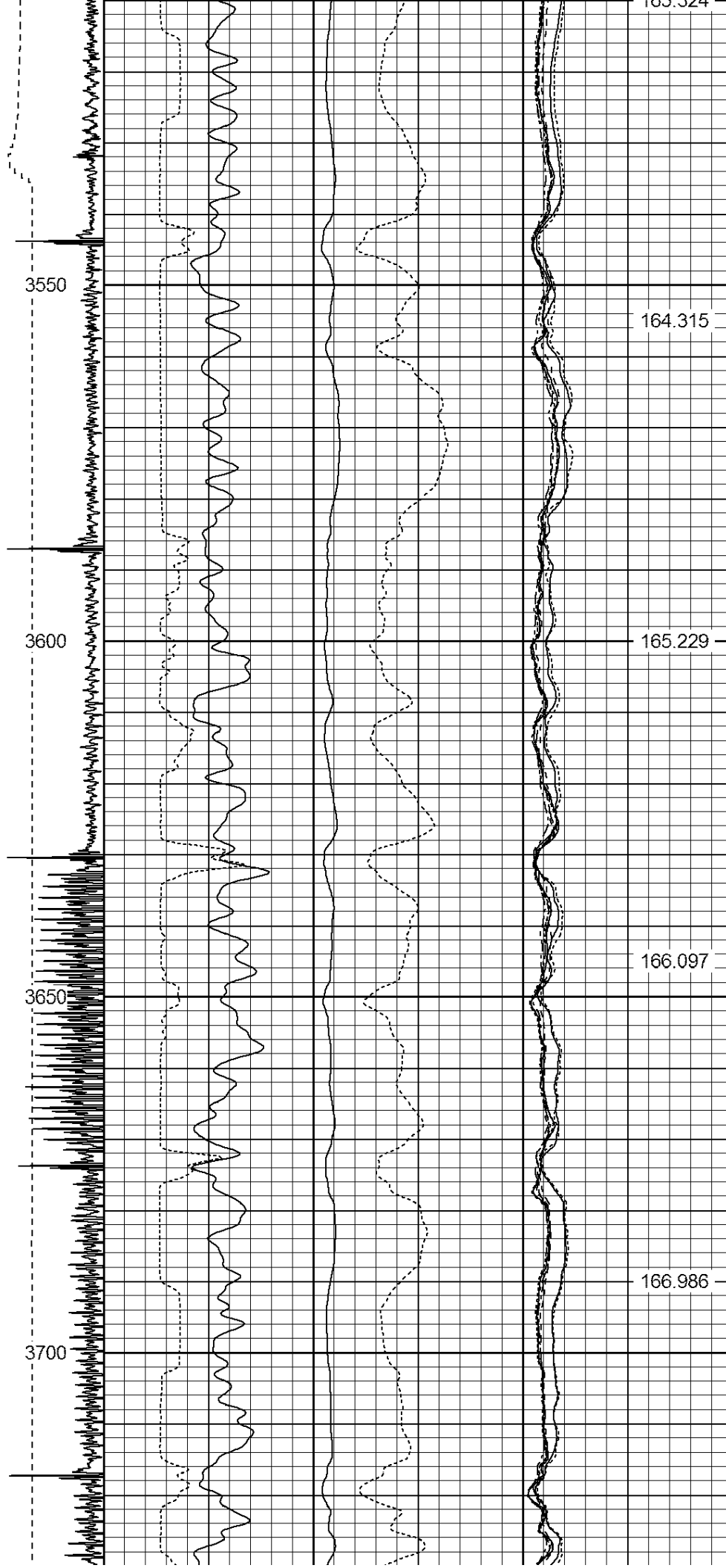


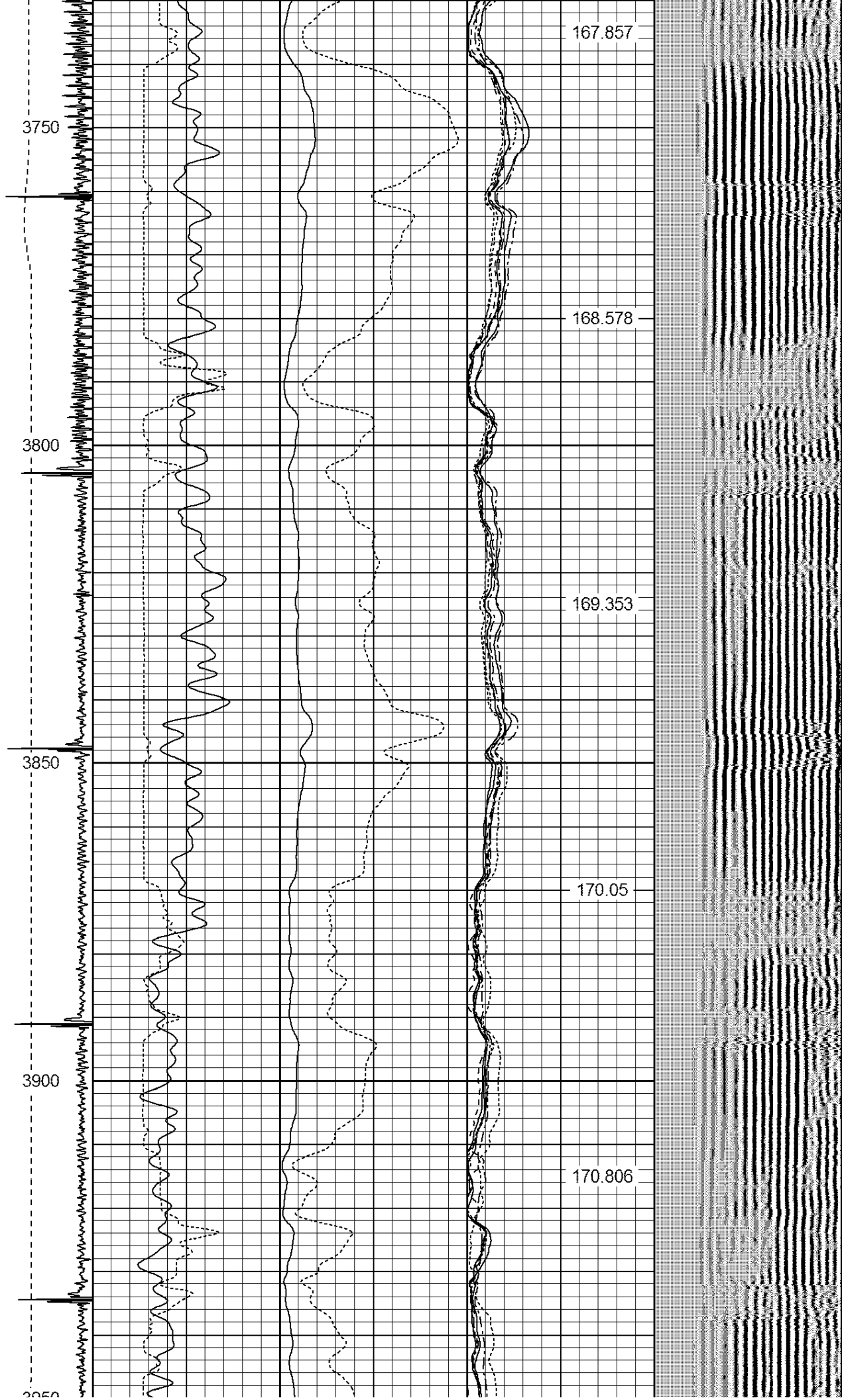


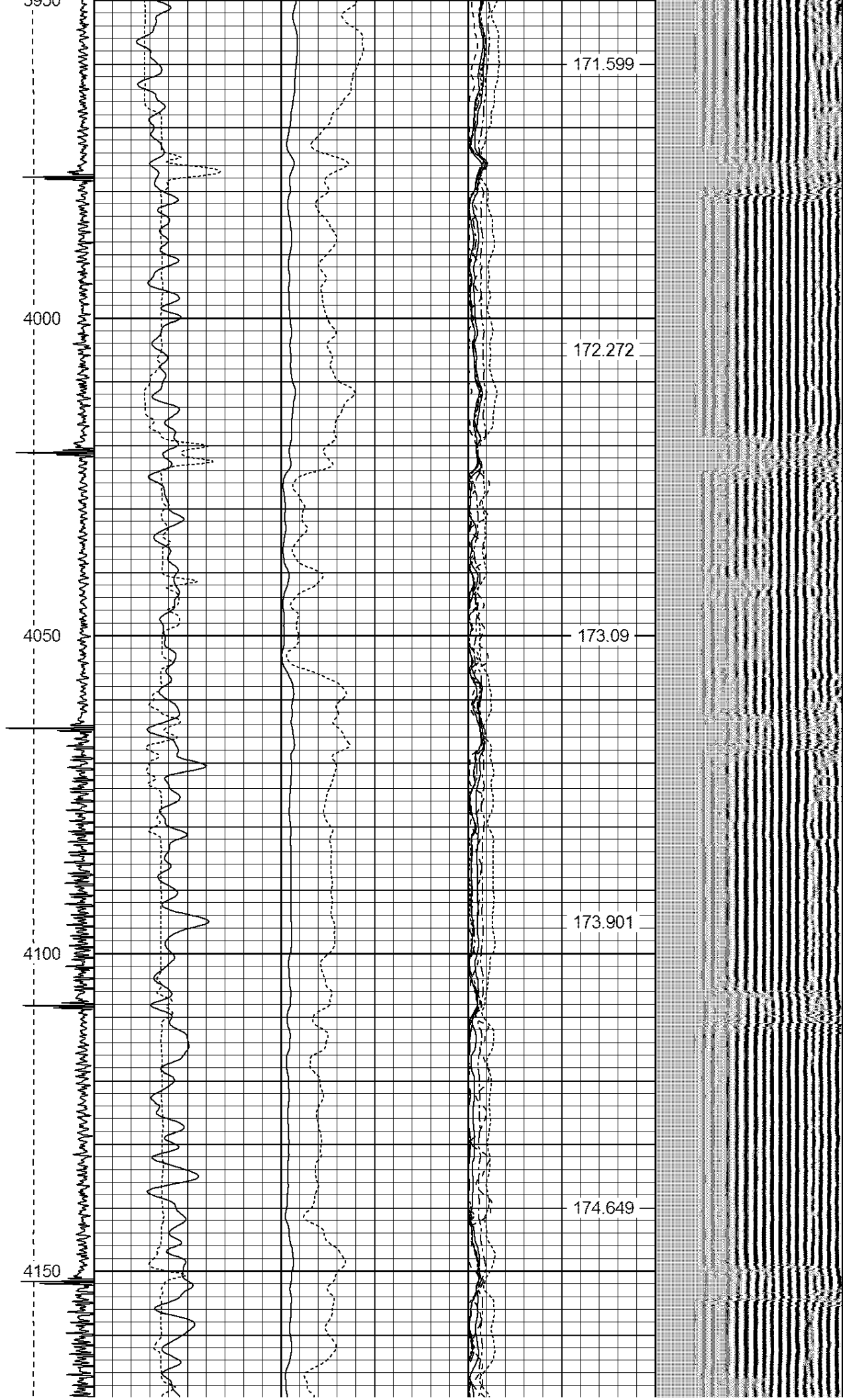


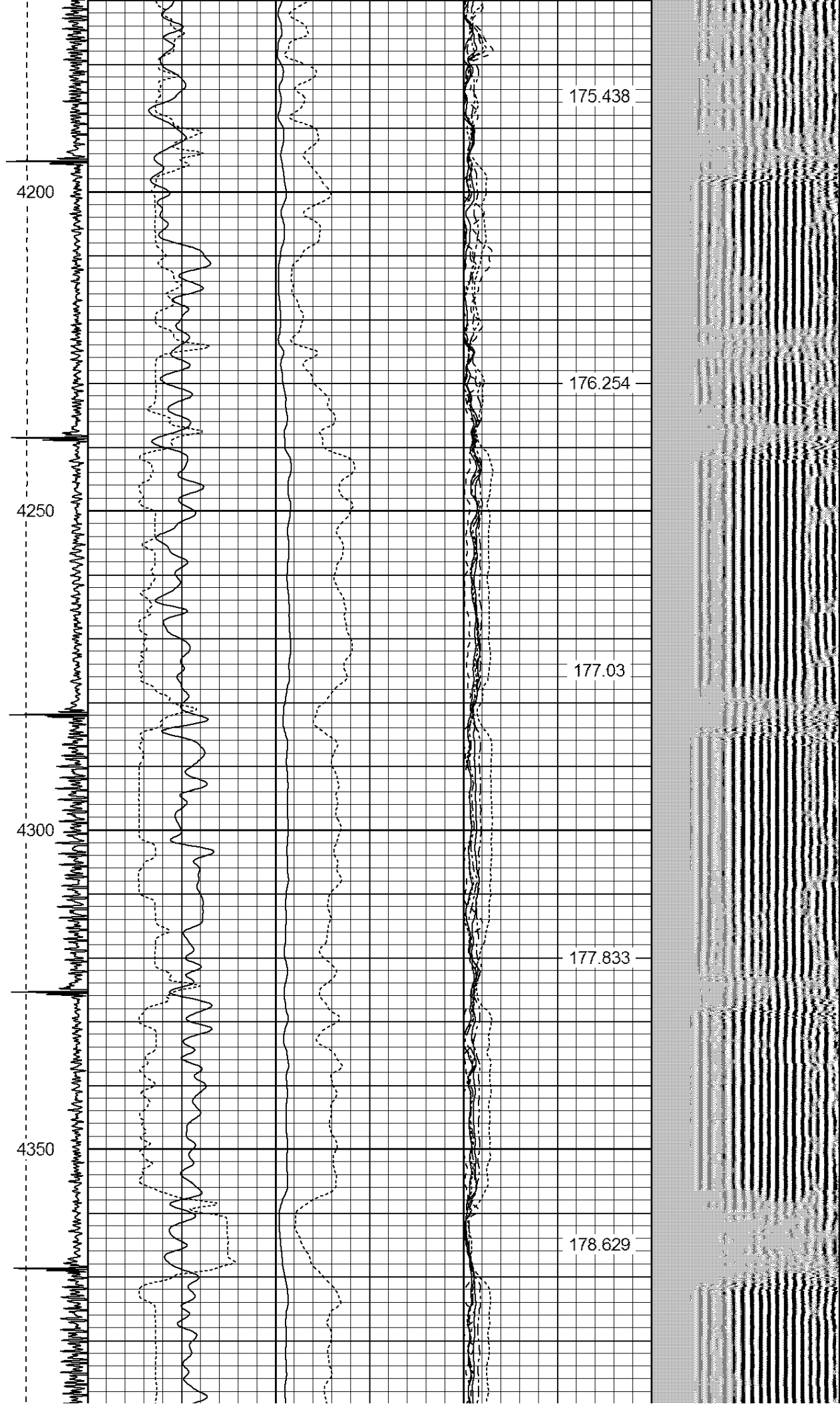






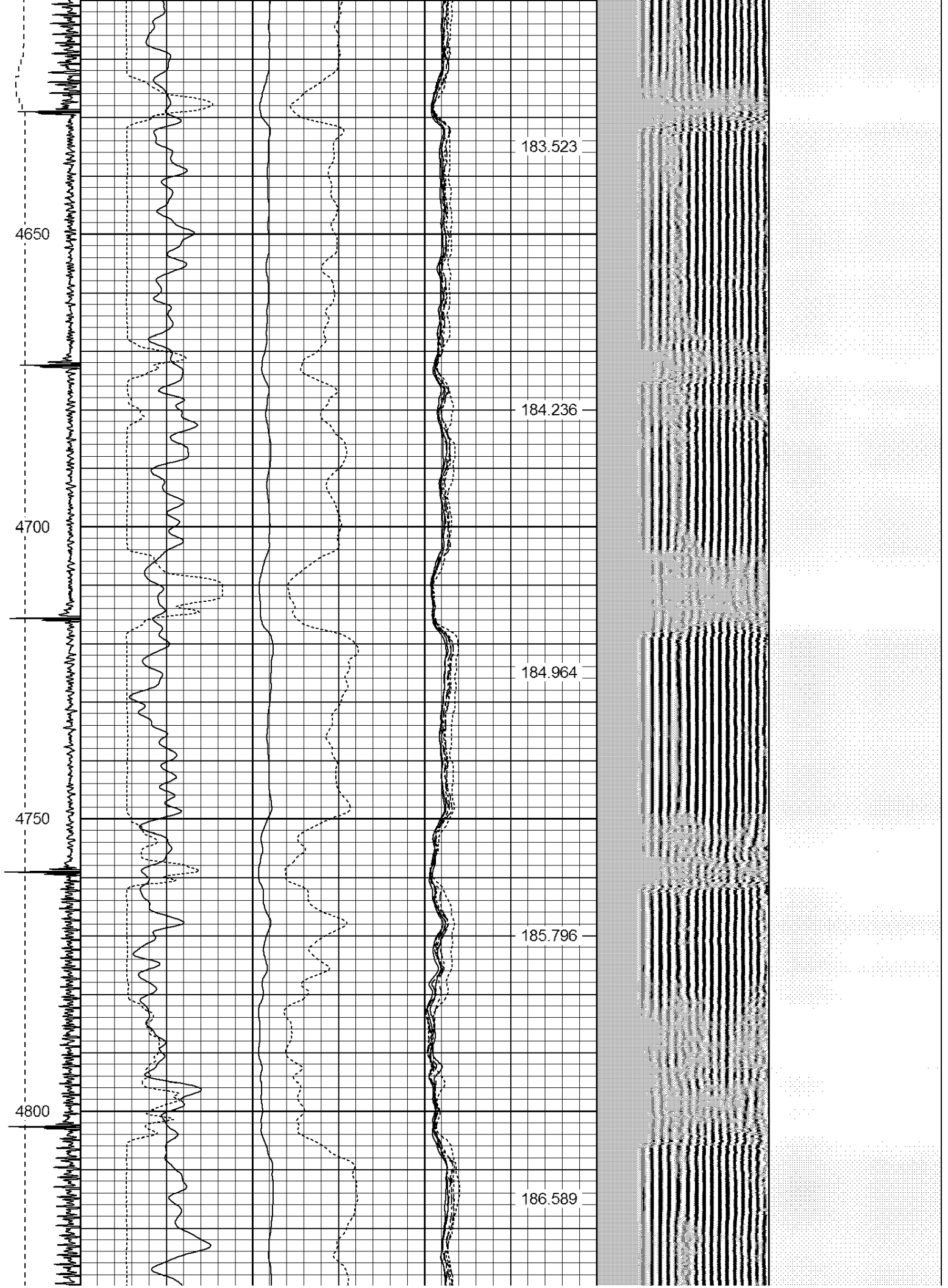



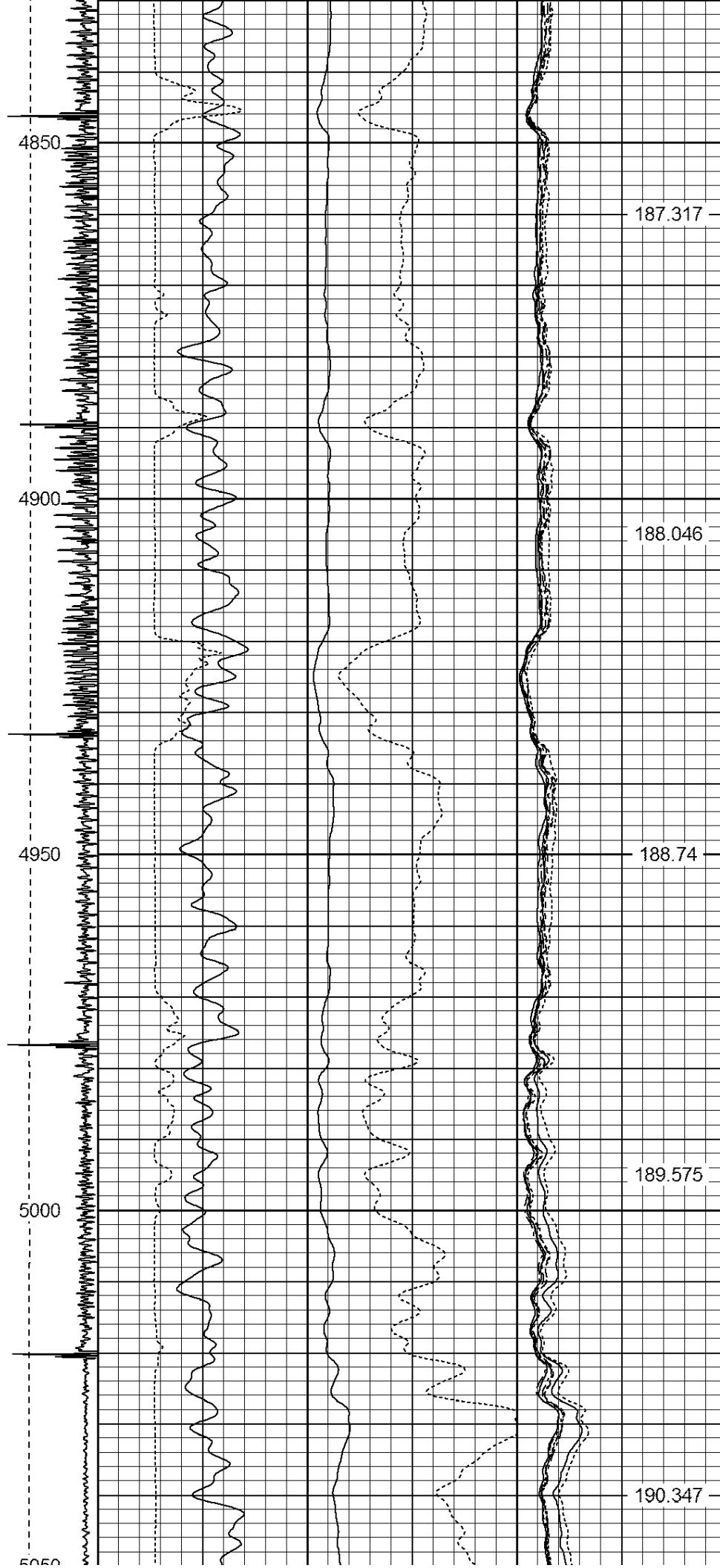


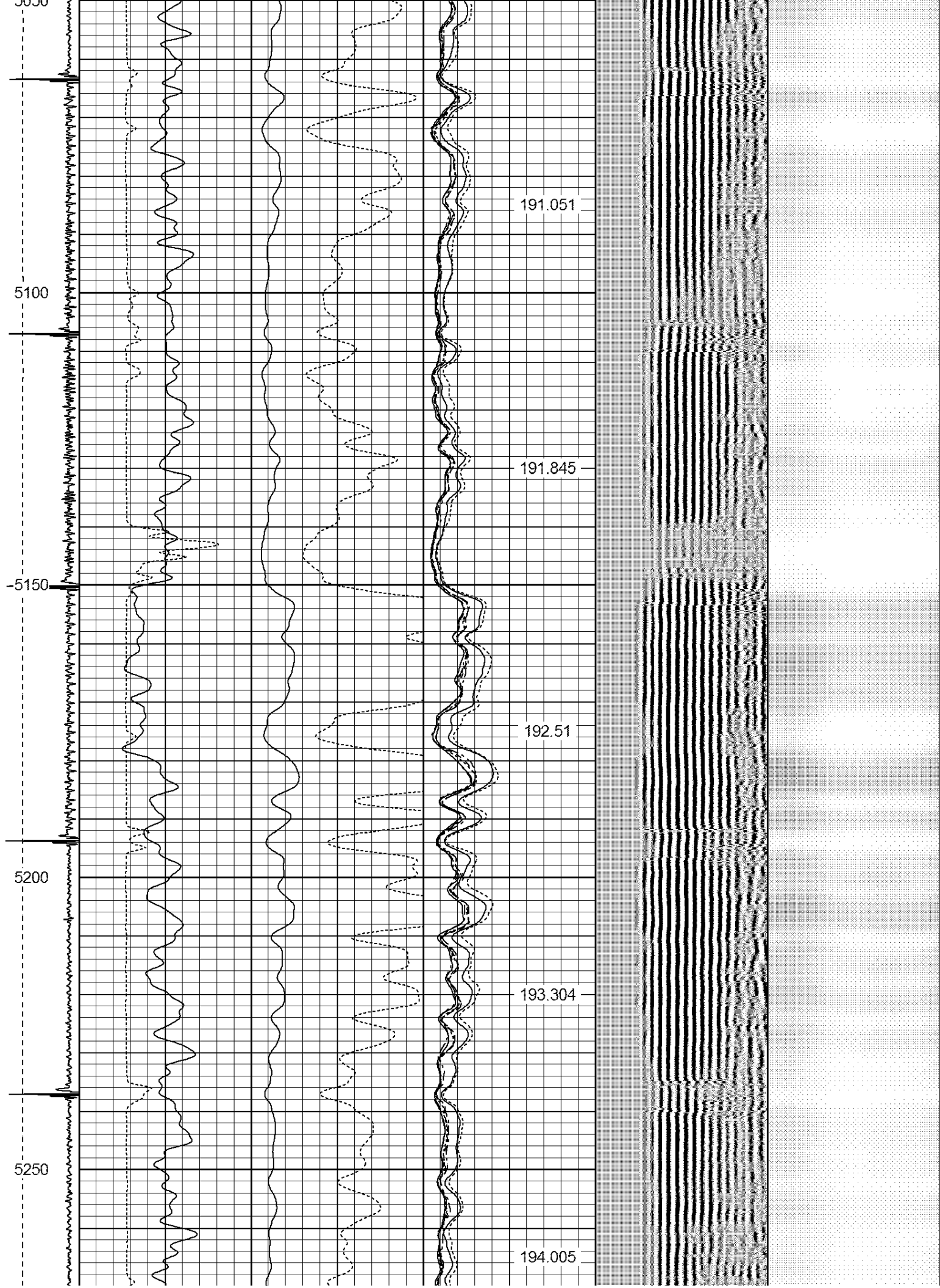



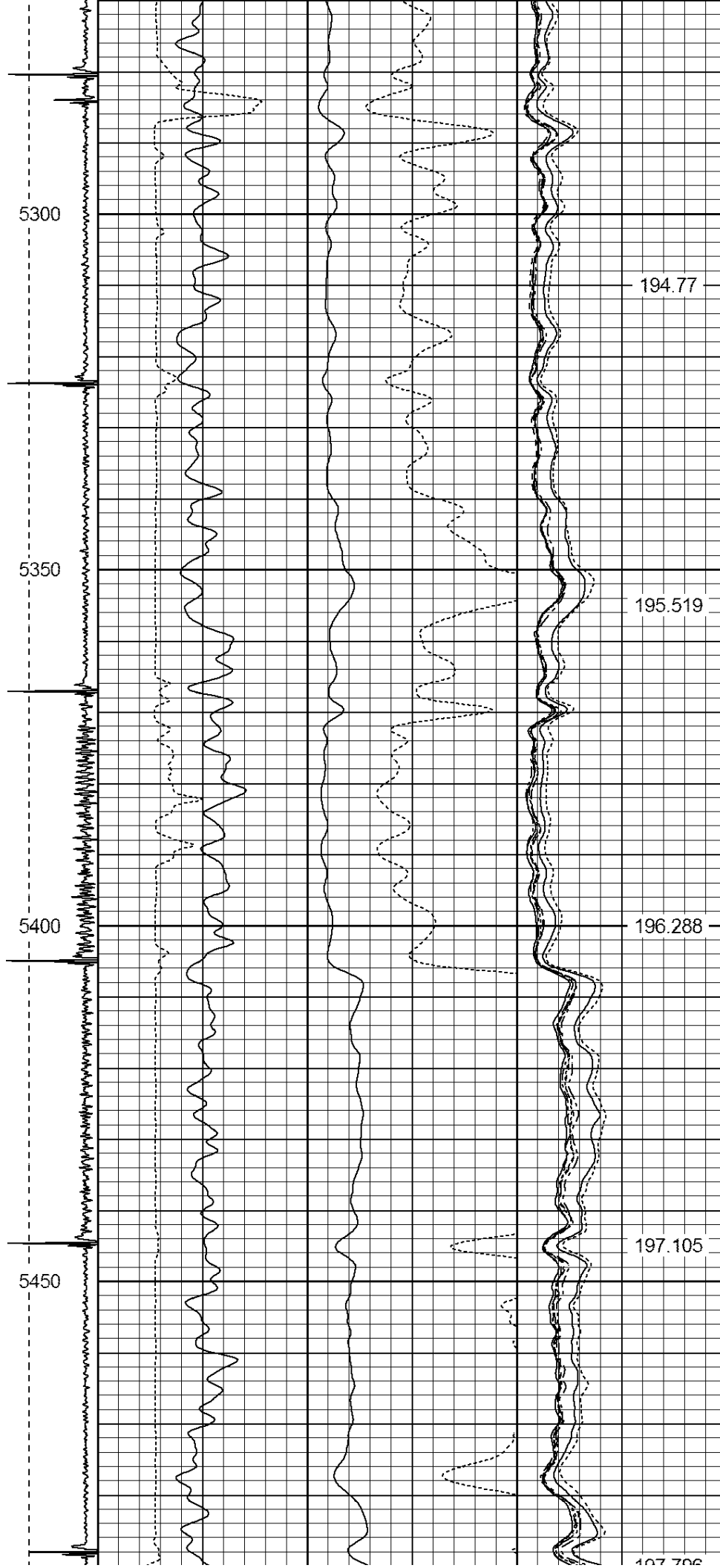



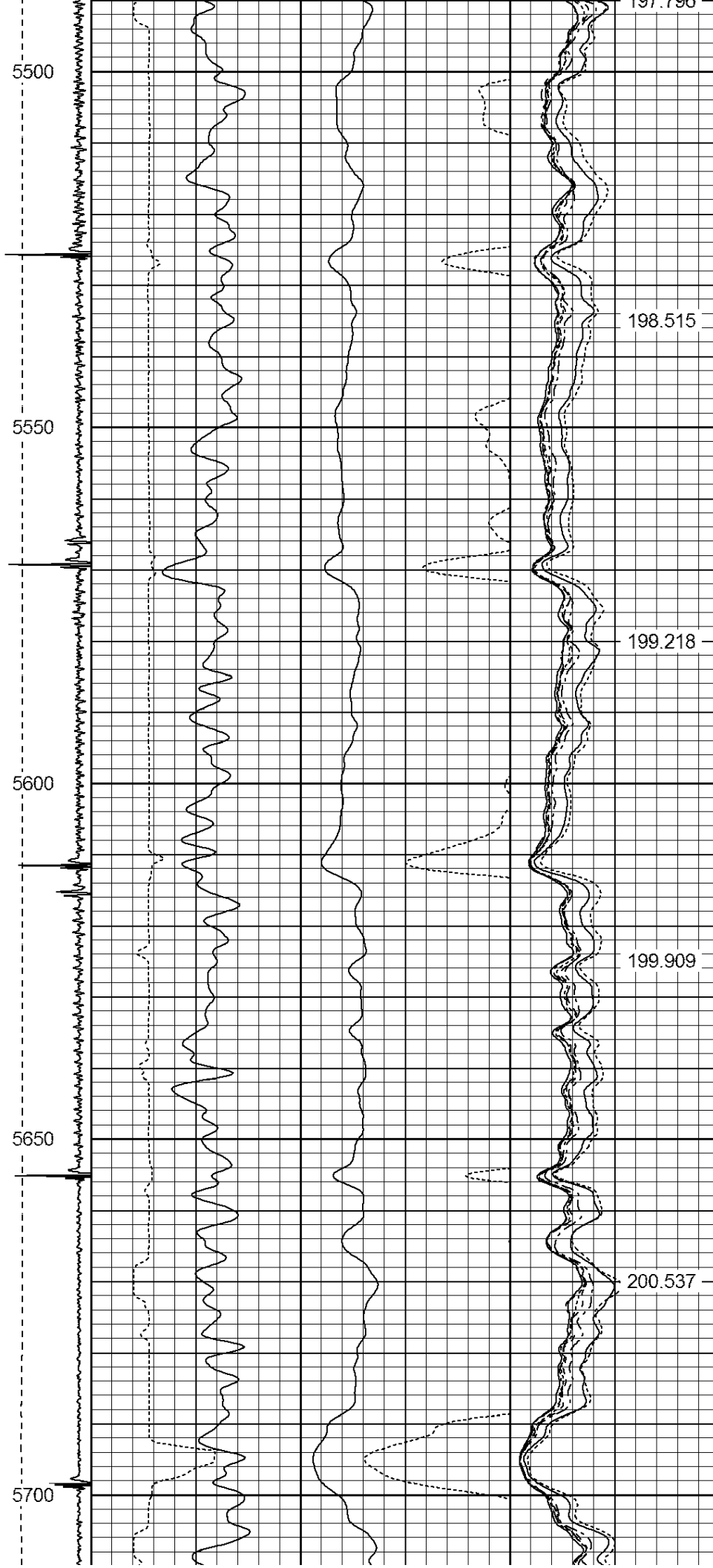





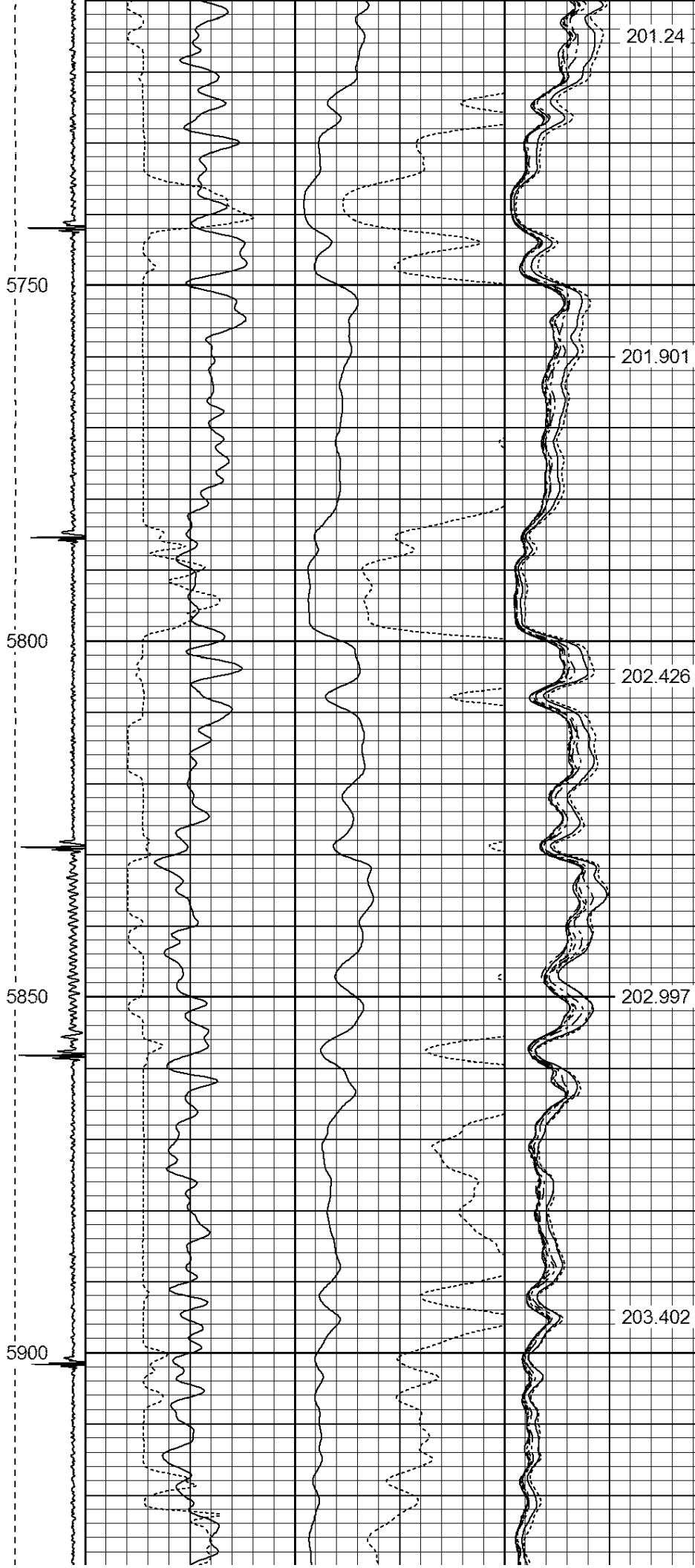


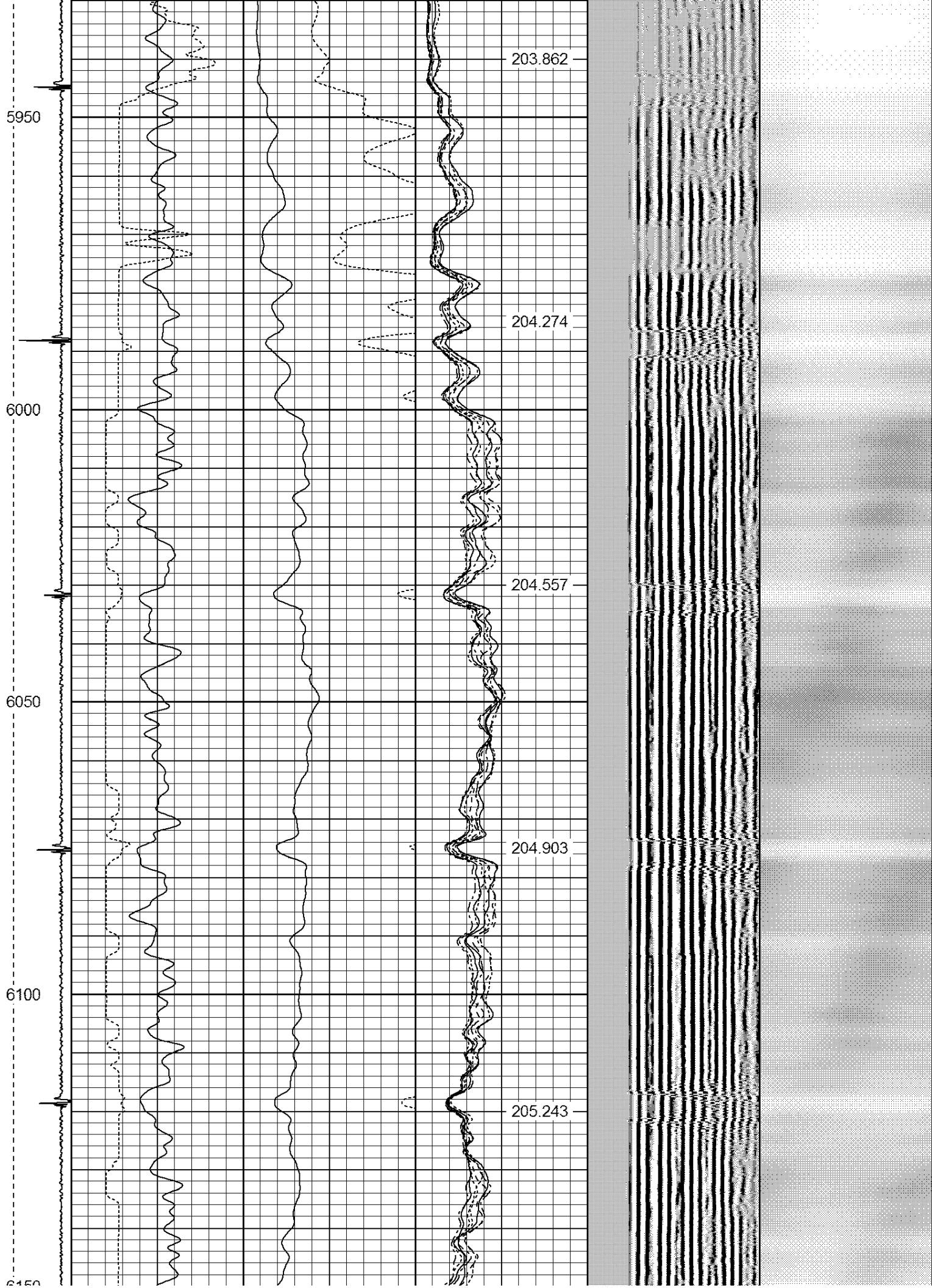












6150  
6200  
6250  
6300  
6350


205.481

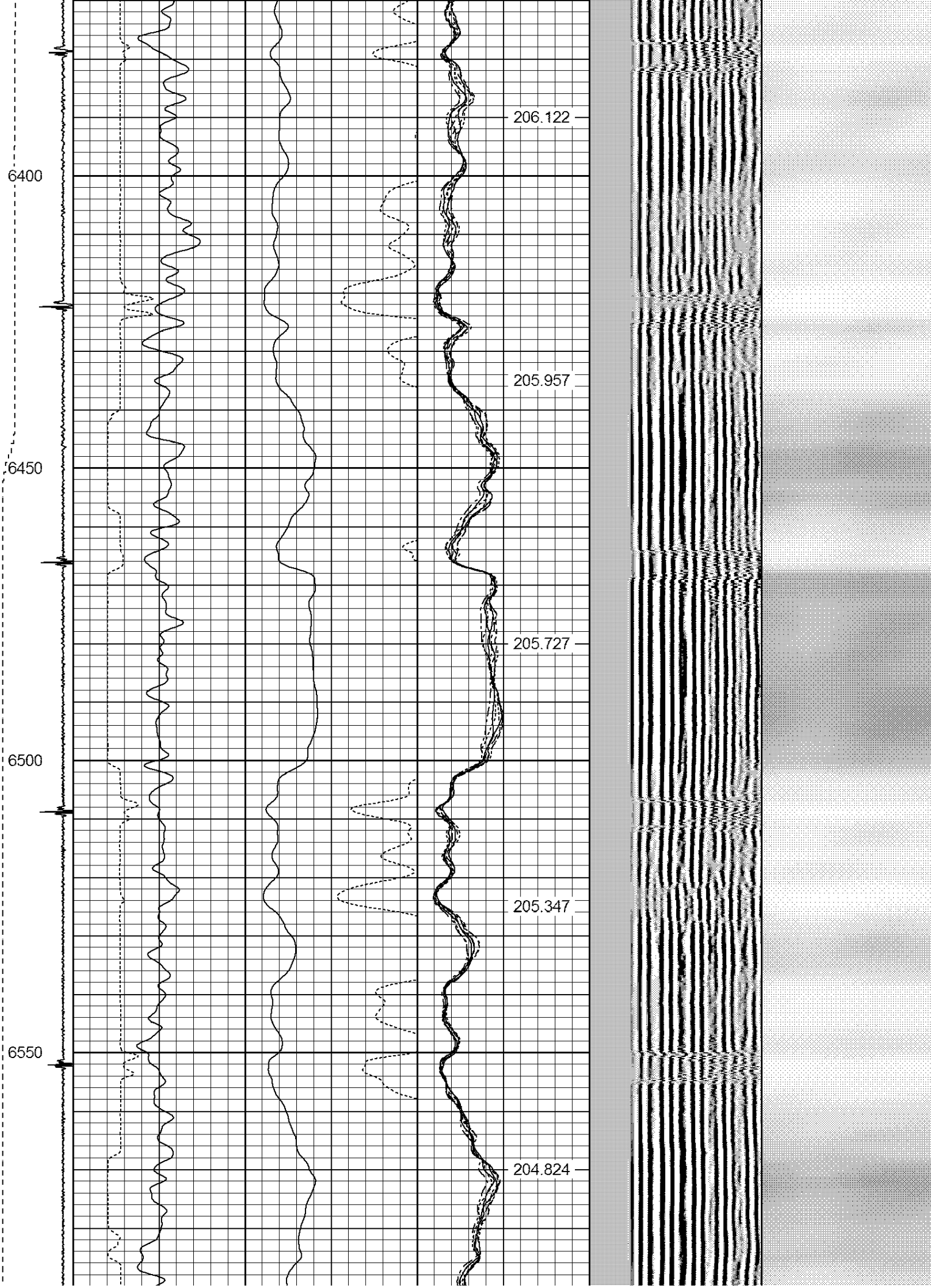
205.717

205.879

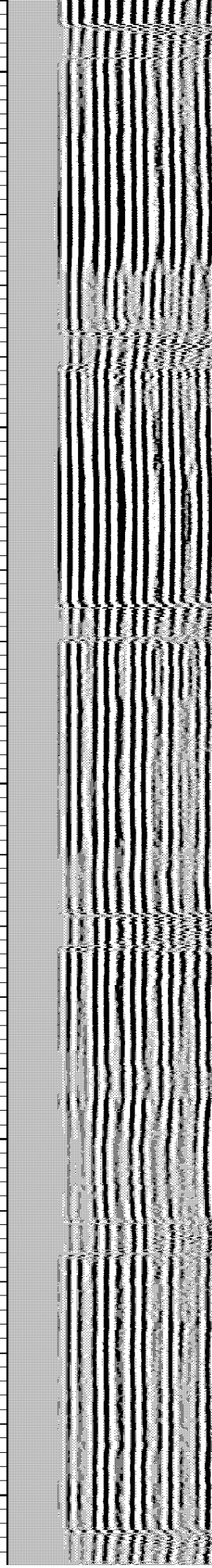
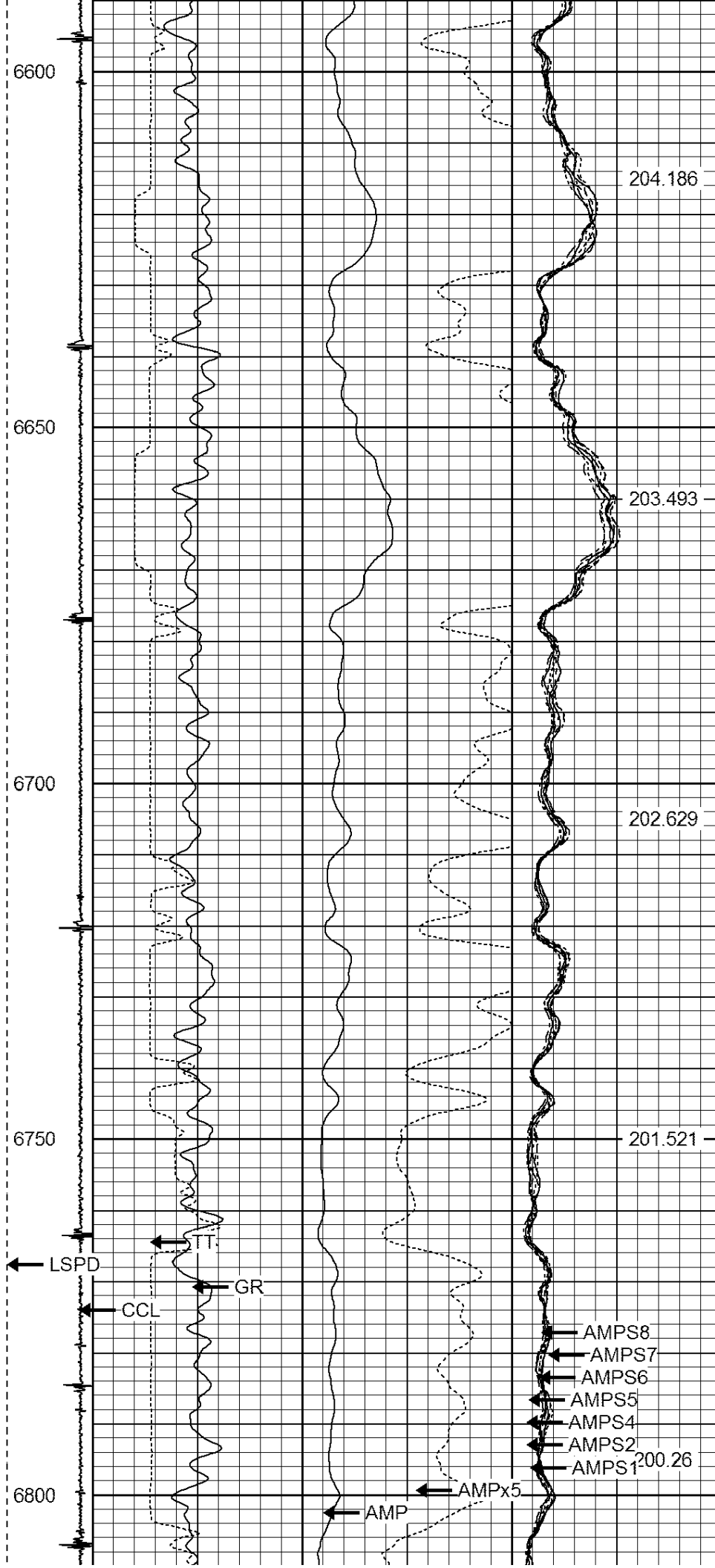
206.114

206.1















7050																	
-9	CCL	1	200	TT (usec)	800	0	AMP (mV)	100	0	AMPS1	100	200	VDL	1200	1	Cement Map	8
LSPD		0	GR (GAPI)	200	0	AMPx5 (mV)	20	0	AMPS2	100					1	100	
(ft/min)		200	GR (GAPI)	400					0	AMPS4	100						
0		250						0	AMPS5	100							
						0	AMPS6	100									
						0	AMPS7	100									
						0	AMPS8	100									
								IntTemp									
								(degF)									



**WARRIOR**  
ENERGY SERVICES

Company BILL BARRET CORPORATION

Well MERRITT 6-66-9-0857CH

Field WATTENBERG

County WELD

State COLORADO