





## LOCATION PHOTOS

<b>Piceance 28-11 Pad</b> <b>NESW Sec 28 T9S R93W</b> <b>Lat: 39.24794 Long: -107.77788</b>	<b>PICEANCE ENERGY, LLC</b> <b>Mesa County, CO</b> <b>Date of Pictures: 12/5/2012</b>
	
<b>PAD NORTH</b>	<b>PAD EAST</b>
	
<b>PAD SOUTH</b>	<b>PAD WEST</b>



**GEOSURV Inc.** 520 Stacy CT Suite B Lafayette CO 80026 ph 303 666 0379 fx 303 665 6320

G:\GEOSURV\Laramie II\Laramie-Buzzard-Creek\Delta\Wellplats\NV28-11\Photo\Piceance 28-11 Pad Photos R1.docx 4/29/2014 4:22:00 PM