

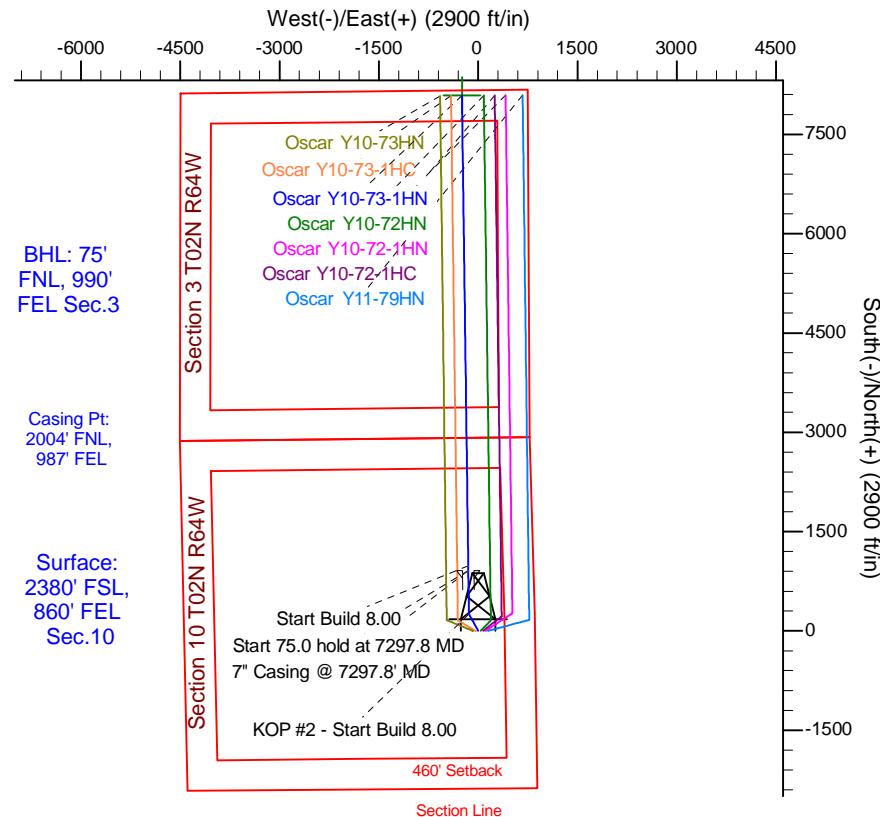
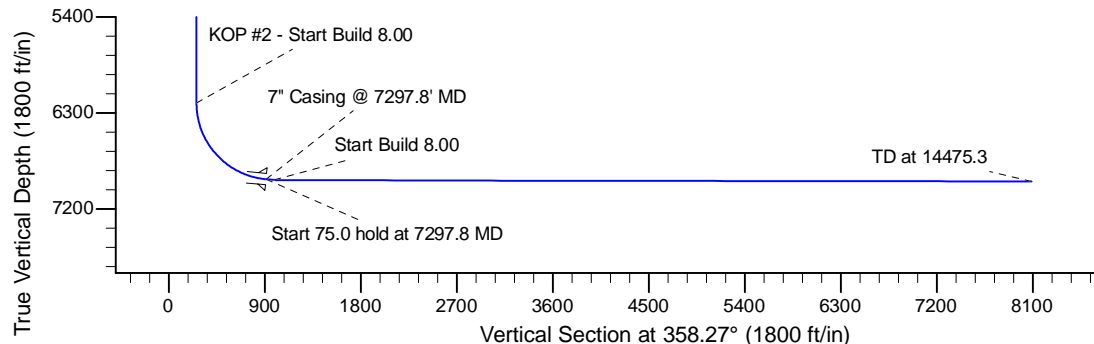
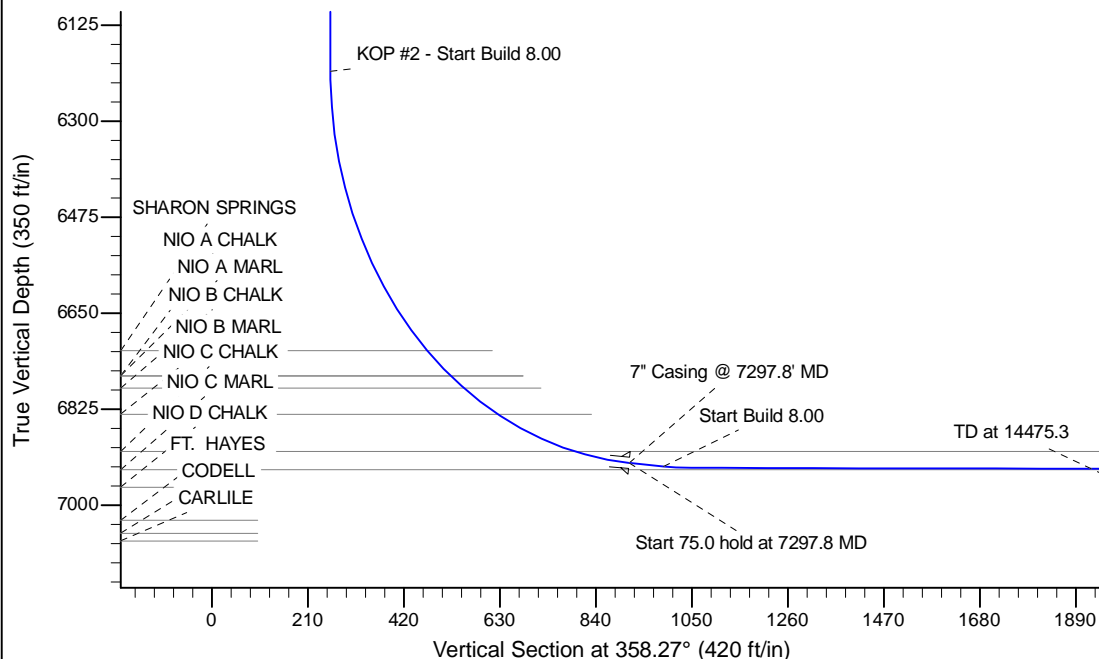
Project: Wattenberg Field  
Site: Y (Sec.10-T02N-R64W) Weld County, CO  
Well: Oscar Y10-73-1HN  
Wellbore: Original Drilling  
Design: APD - Rev 1

# Northern Region Drilling - Working

Geodetic System: US State Plane 1983  
Datum: North American Datum 1983  
Ellipsoid: GRS 1980  
Zone: Colorado Northern Zone  
System Datum: Mean Sea Level

## SECTION DETAILS

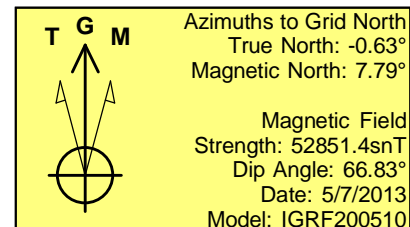
Sec	MD	Inc	Azi	TVD	+N/-S	+E/-W	Dleg	TFace	VSect	Target
1	0.0	0.00	0.00	0.0	0.0	0.0	0.00	0.00	0.0	
2	1800.0	0.00	0.00	1800.0	0.0	0.0	0.00	0.00	0.0	
3	2400.6	12.01	331.23	2396.2	55.0	-30.2	2.00	331.23	55.9	
4	3195.6	12.01	331.23	3173.8	200.0	-109.8	0.00	0.00	203.2	
5	3796.2	0.00	0.00	3770.0	255.0	-140.0	2.00	180.00	259.1	
6	6235.3	0.00	0.00	6209.1	255.0	-140.0	0.00	0.00	259.1	
7	7297.8	85.00	359.23	6922.5	908.7	-148.8	8.00	359.23	912.8	
8	7372.8	85.00	359.23	6929.1	983.4	-149.8	0.00	0.00	987.5	
9	7434.0	89.90	359.23	6931.8	1044.6	-150.6	8.00	0.00	1048.7	
10	14475.3	89.90	359.23	6944.1	8085.2	-244.8	0.00	0.00	8088.9	Oscar Y10-73-1HN BHL 75'FNL, 990'FEL



BHL: 75'  
FNL, 990'  
FEL Sec.3

Casing Pt:  
2004' FNL,  
987' FEL

Surface:  
2380' FSL,  
860' FEL  
Sec.10



## WELL DETAILS: Oscar Y10-73-1HN

Ground Level: 4928.0			
0.0	0.0	North	East
1299776.44	3270807.19	Latitude	Longitude
40.152220	-104.531180		

## Plan: APD - Rev 1 (Oscar Y10-73-1HN/Original Drilling)

Created By: Shailey Jewell	Date: 8:35, May 05 2014
Checked: _____	Date: _____
Reviewed: _____	Date: _____
Approved: _____	Date: _____