Project: Arapahoe County, Colorado
Site: Sec. 22-T4S-R65W
Well: Grimm Motocross 4-65 23-24 1H
Wellbore: Plan E_ST-1
Plan: Rev E1

Conoco Phillips Company

HALLIBURTON
Sperry Drilling

Plan: Rev E1 (Grimm Motocross 4-65 23-24 1H/Plan E_ST-1)

Created By: Kansa B. Becker Date: 10:48, May 04 2014
Checked: _____ Date: _____
Reviewed: _____ Date: _____
Approved: _____ Date: _____

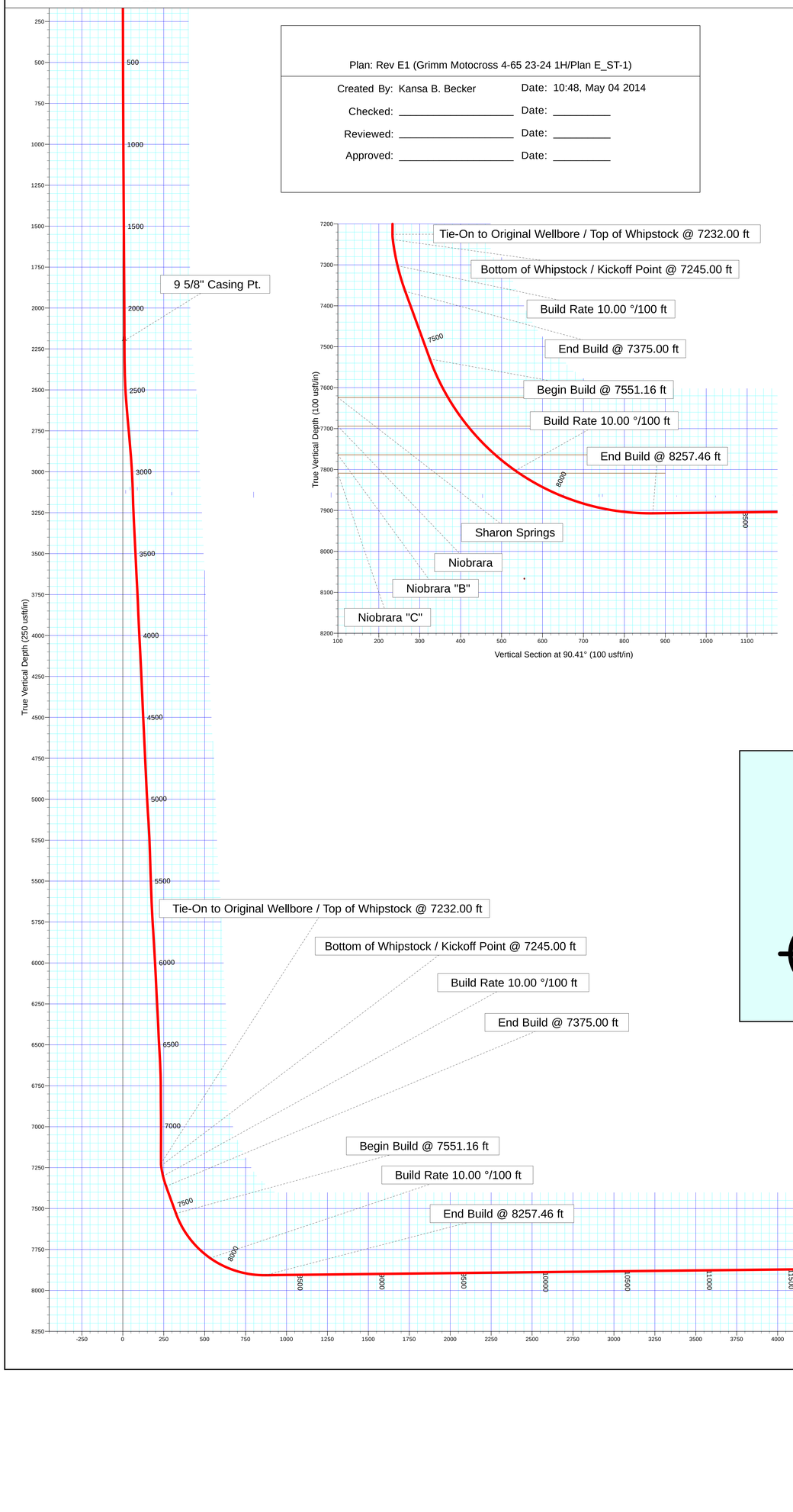

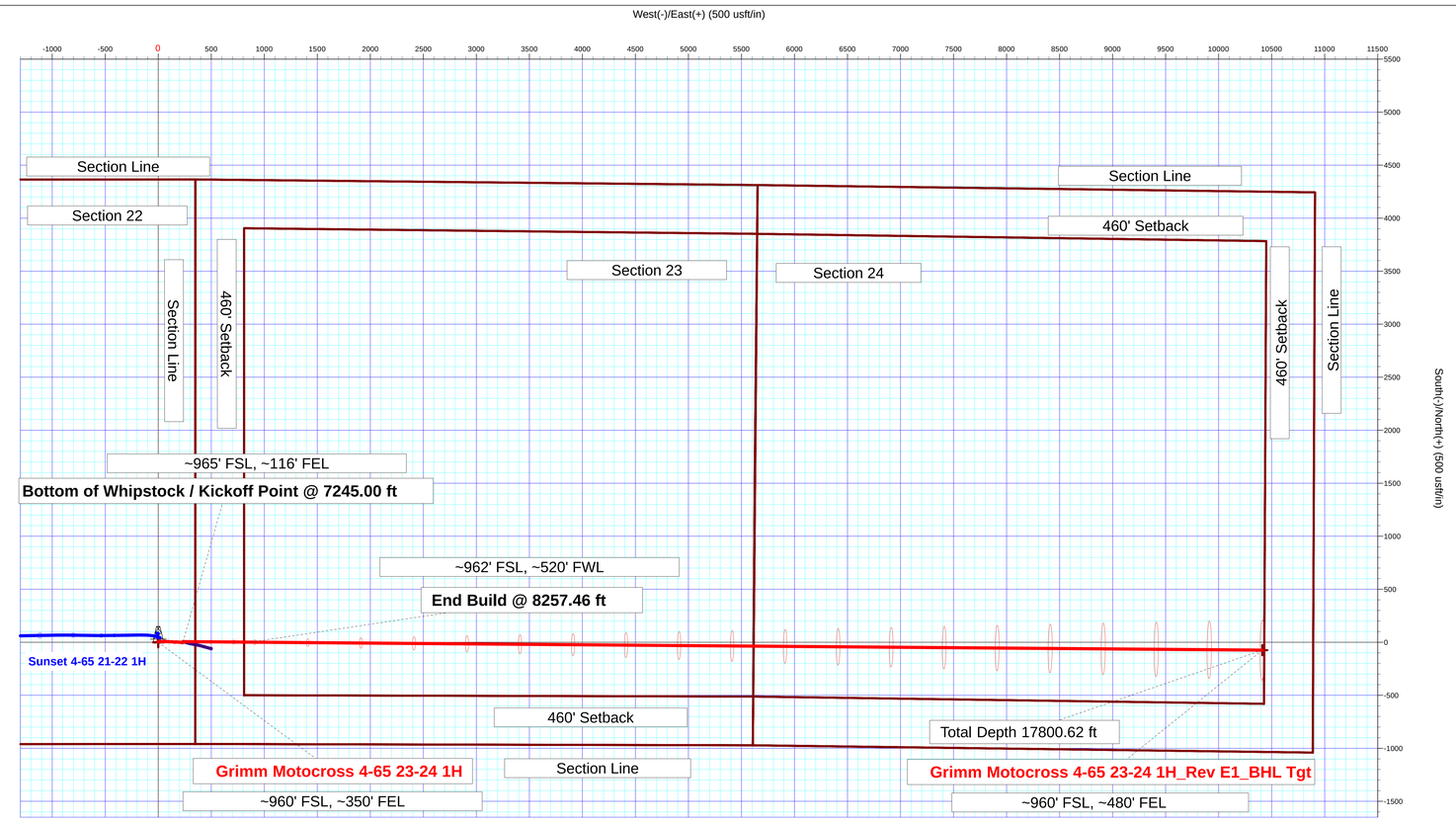



Azimuths to True North
Magnetic Field
Magnetic North: 8.40°
Strength: 52367.9snT
Dip Angle: 66.38°
Date: 4/29/2014
Model: BGGM2013

SECTION DETAILS

Sec	MD	Inc	Azi	TVD	+N/-S	+E/-W	Dleg	TFace	VSect	Target
1	7232.00	0.58	5.32	7225.40	6.04	233.52	0.00	0	233.47	
2	7245.00	7.00	90.45	7238.37	6.10	234.32	53.65	90	234.27	
3	7375.00	20.00	90.45	7364.51	5.86	264.60	10.00	0	264.55	
4	7551.16	20.00	90.45	7530.04	5.39	324.85	0.00	0	324.80	
5	8257.46	90.63	90.45	7907.00	1.10	869.54	10.00	0	869.51	
6	17800.62	90.63	90.45	7802.00	-74.00	10411.83	0.00	0	10412.09	Grimm Motocross 4-65 23-24 1H_Rev E1_BHL Tgt