






Well Name: GM 344-12  
Agreement Number: 116426  
Gross Acres: 6.08  
Distance to Nearest Lease: 58.72 ft.

### Legend

-  Future Wells
-  Fed Lease
-  Fee Lease
-  Mineral Interest / Warranty Deed

## GM 344-12 Well Location Plat

March 14, 2014



0 400 800 1,600  
Feet