COMPANY : **ENI DEBRIS**
WELL : **ROSA 1**
FIELD : **ROSA**
COUNTRY : **ITALY**
DATE : **07-Feb-2012**

LATITUDE : **N 0° 0' 0.000"**
LONGITUDE : **E 0° 0' 0.000"**
DATUM : **WGS 84 / UTM 32N**
ZONE : **0°**

Schlumberger

Geoscience

Depth Scale
1:200 (5" / 100 m)
Log Scale
Linear
Log Cycles
0

Log Data
Gamma Ray (API units)
Caliper (inches)
Bit Size (inches)
Resistivity (ohm.m)
Density (g/cm3)
Neutron Porosity (%)

Log Header
Gamma Ray (API units)
Caliper (inches)
Bit Size (inches)
Resistivity (ohm.m)
Density (g/cm3)
Neutron Porosity (%)


Depth (m)
Depth (m)
Casing
Casing
Casing




Gamma Ray
Caliper
Bit Size
Density Porosity
Neutron Porosity
Resistivity
Deep Resistivity
Shallow Resistivity
Sonic Porosity
Lithology
Formation Pressure
Fracture Density
Oil Saturation
Gas Saturation
Water Saturation
Permeability
Porosity
Depth