Kent 22C-22H2

Operator: Kent Corporation
Contractor: Kent Corporation
Rig: Rig 1
Spud: 2022-12-22
Total Depth: 1,000 ft
Rig Release: 2022-12-31
Ground Elevation: 1,000 ft (AGL)
Kelly Bushing: 1,000 ft (AGL)
Logged By: Kent Corporation

Well Coordinates: 0.0 N, 0.0 E
Bottom Hole Coordinates: 0.0 N, 0.0 E

Formation Tops	Depth	Elevation
Surface	0 ft	1,000 ft
Bottom Hole	1,000 ft	0 ft

Bit Runs	Depth In	Depth Out	Footage	Hours	Avg ROP
1	0 ft	1,000 ft	1,000 ft	24.0 hr	41.7 ft/hr

Casing Strings	Depth	Size
Surface Casing	0 ft	8 5/8 in
Production Casing	0 ft	5 1/2 in





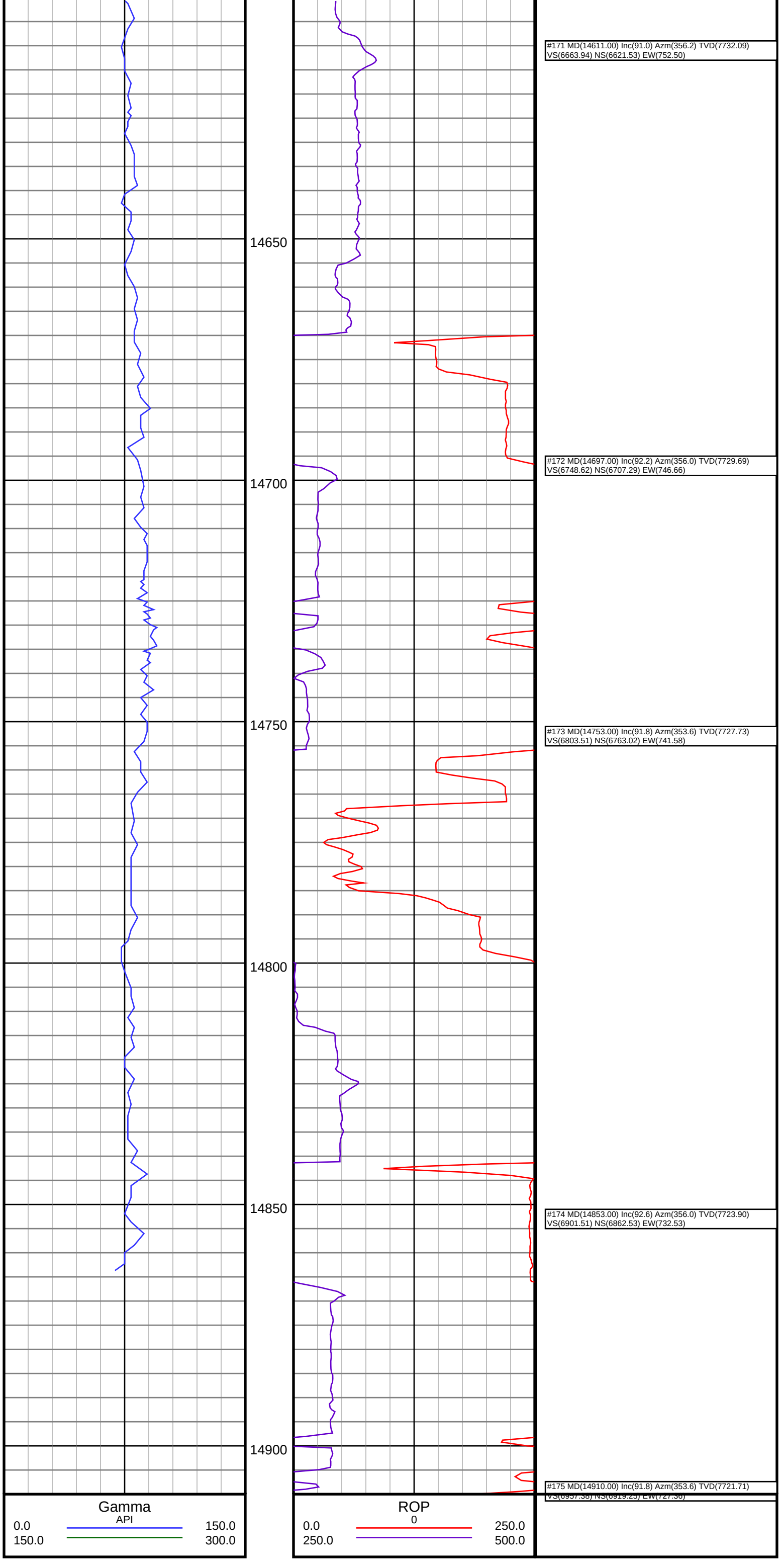
#171 MD(14611.00) Inc(91.0) Azm(356.2) TVD(7732.09)
VS(6663.94) NS(6621.53) EW(752.50)
14650
#172 MD(14697.00) Inc(92.2) Azm(356.0) TVD(7729.69)
VS(6748.62) NS(6707.29) EW(746.66)
14700
14750
#173 MD(14753.00) Inc(91.8) Azm(353.6) TVD(7727.73)
VS(6803.51) NS(6763.02) EW(741.58)
14800
14850
#174 MD(14853.00) Inc(92.6) Azm(356.0) TVD(7723.90)
VS(6901.51) NS(6862.53) EW(732.53)
14900
#175 MD(14910.00) Inc(91.8) Azm(353.6) TVD(7721.71)
Gamma
API
0.0
150.0
150.0
300.0
ROP
0
0.0
250.0
250.0
500.0