






Well Name: PA 43-6
Agreement Number: 337
Gross Acres: 3375.71
Distance to Nearest Lease: 354.1 ft.

Legend

-  Future Wells
-  Fed Lease
-  Fee Lease
-  Mineral Interest / Warranty Deed

PA 43-6 Well Location Plat

November 12, 2013



0 400 800 1,600
Feet