






Well Name: PA 33-6
Agreement Number: 109922
Gross Acres: 322.43
Distance to Nearest Lease: 169.97 ft.

Legend

-  Future Wells
-  Fed Lease
-  Fee Lease
-  Mineral Interest / Warranty Deed

PA 33-6 Well Location Plat

November 12, 2013



0 400 800 1,600
Feet