

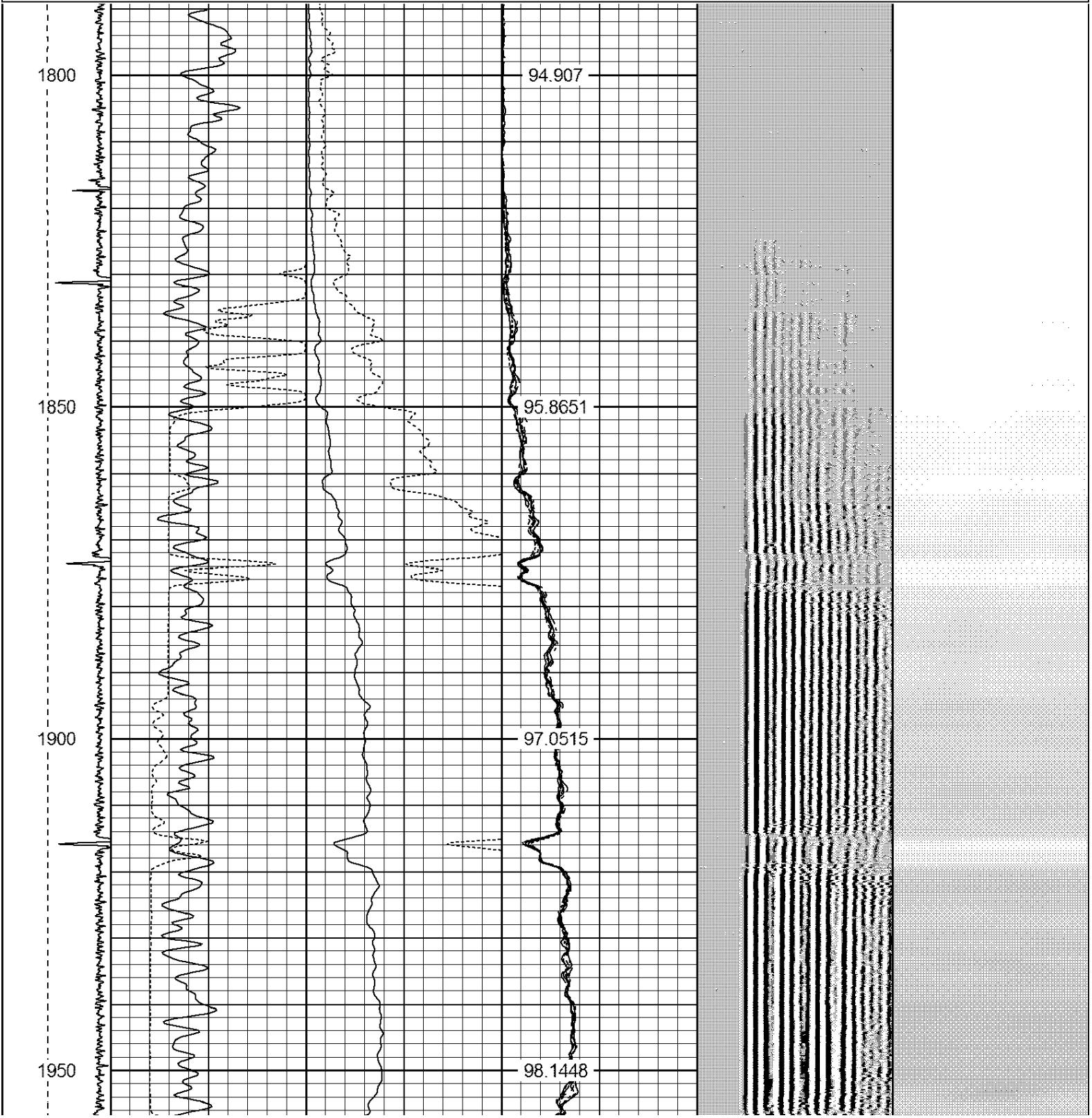
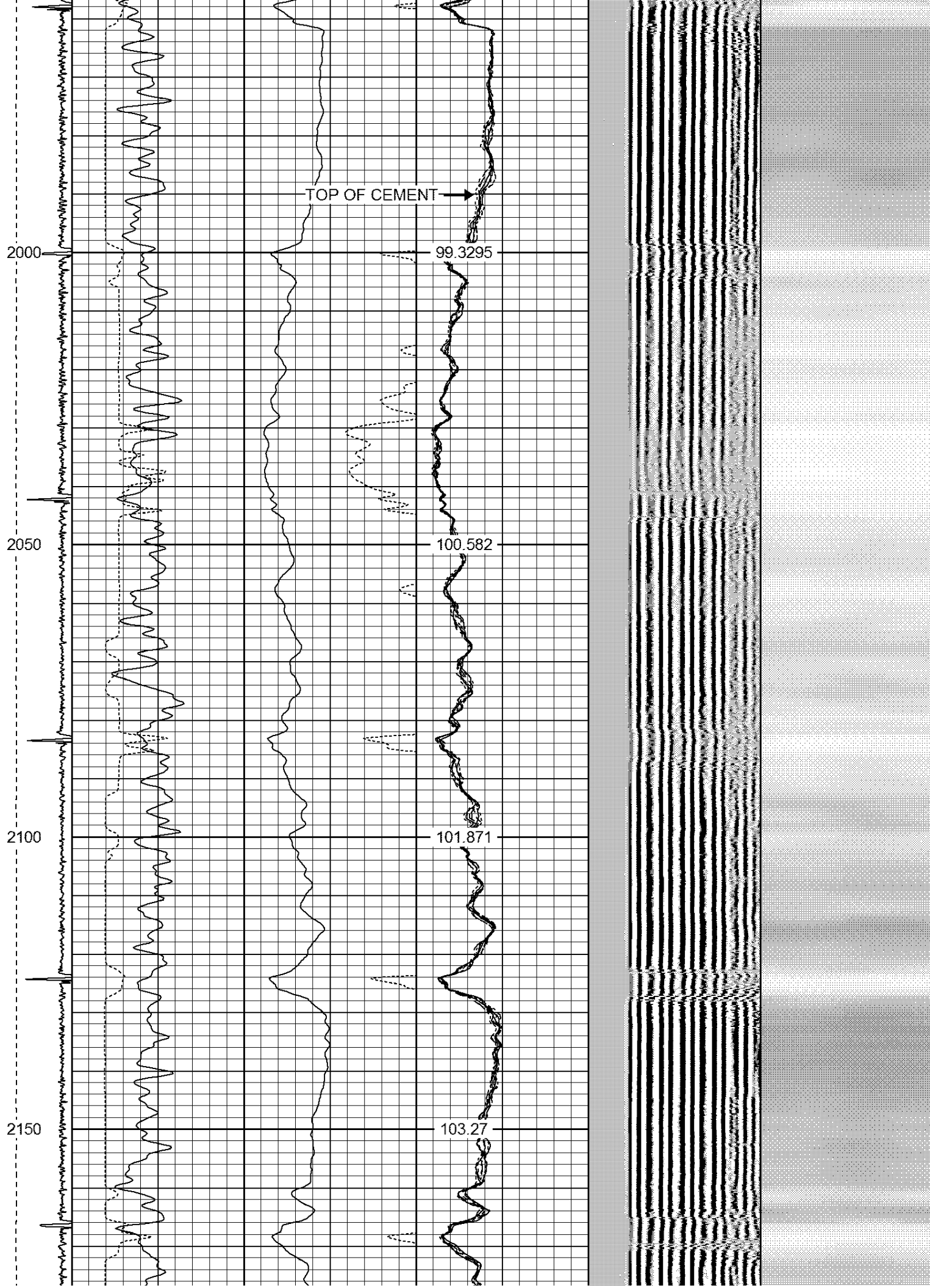






Dataset Creation: Fri Jan 10 15:22:30 2014 by Log 7.0 B1																								
Charted by: Depth in Feet scaled 1:240																								
-9	CCL	1	200	TT (usec)	800	0	AMP (mV)	100	0	AMPS1	100	200	VDL	1200	1	Cement Map	8							
LSPD (ft/min)	0		0	GR (GAPI)	200	0	AMPx5 (mV)	20	0	AMPS2	100			1			100							
	200		200	GR (GAPI)	400			0	AMPS4	100														
0	250								0	AMPS5	100													
										0	AMPS6	100												
										0	AMPS7	100												
										0	AMPS8	100												
										IntTemp														
										(degF)														





2200

104.529

2250

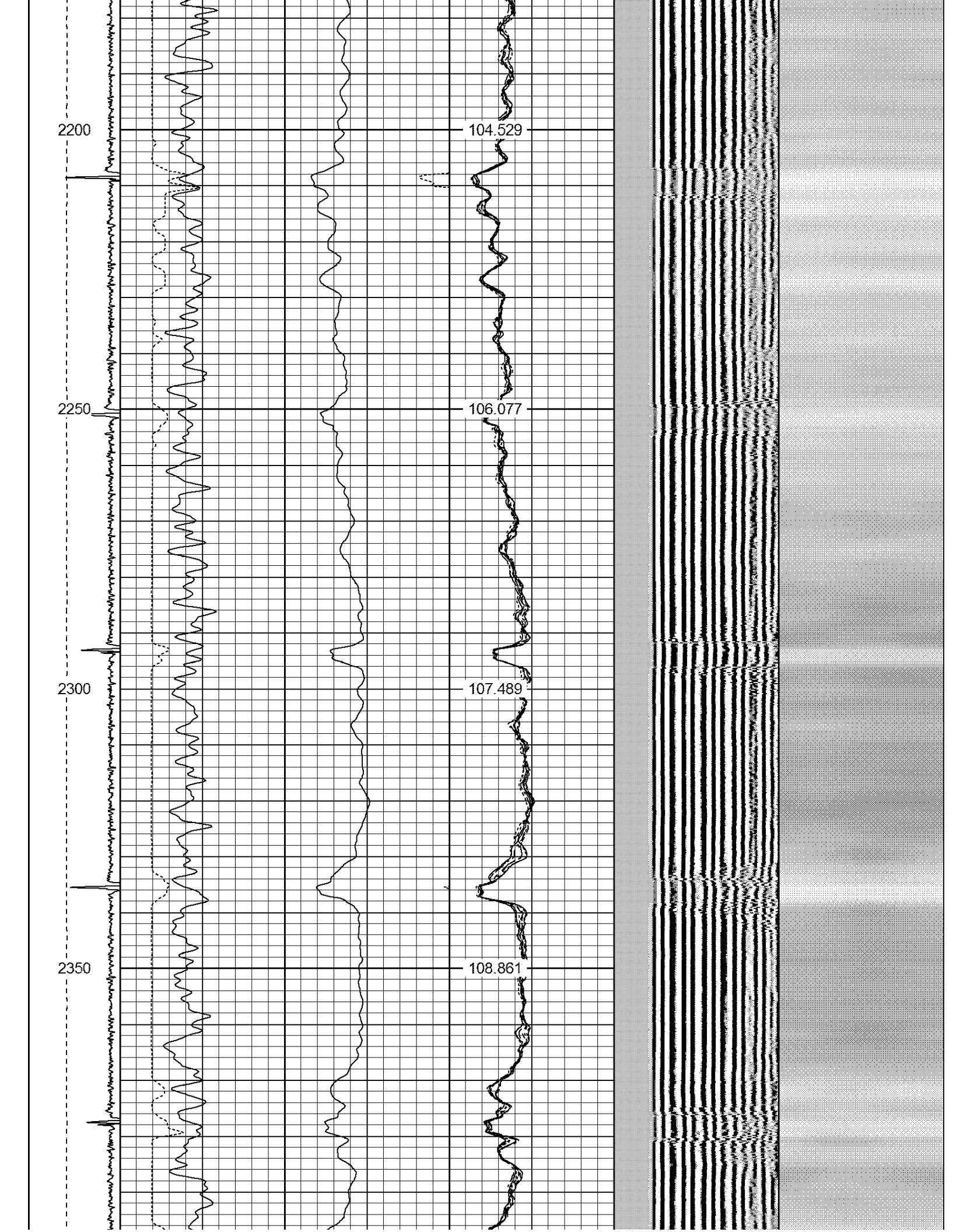
106.077

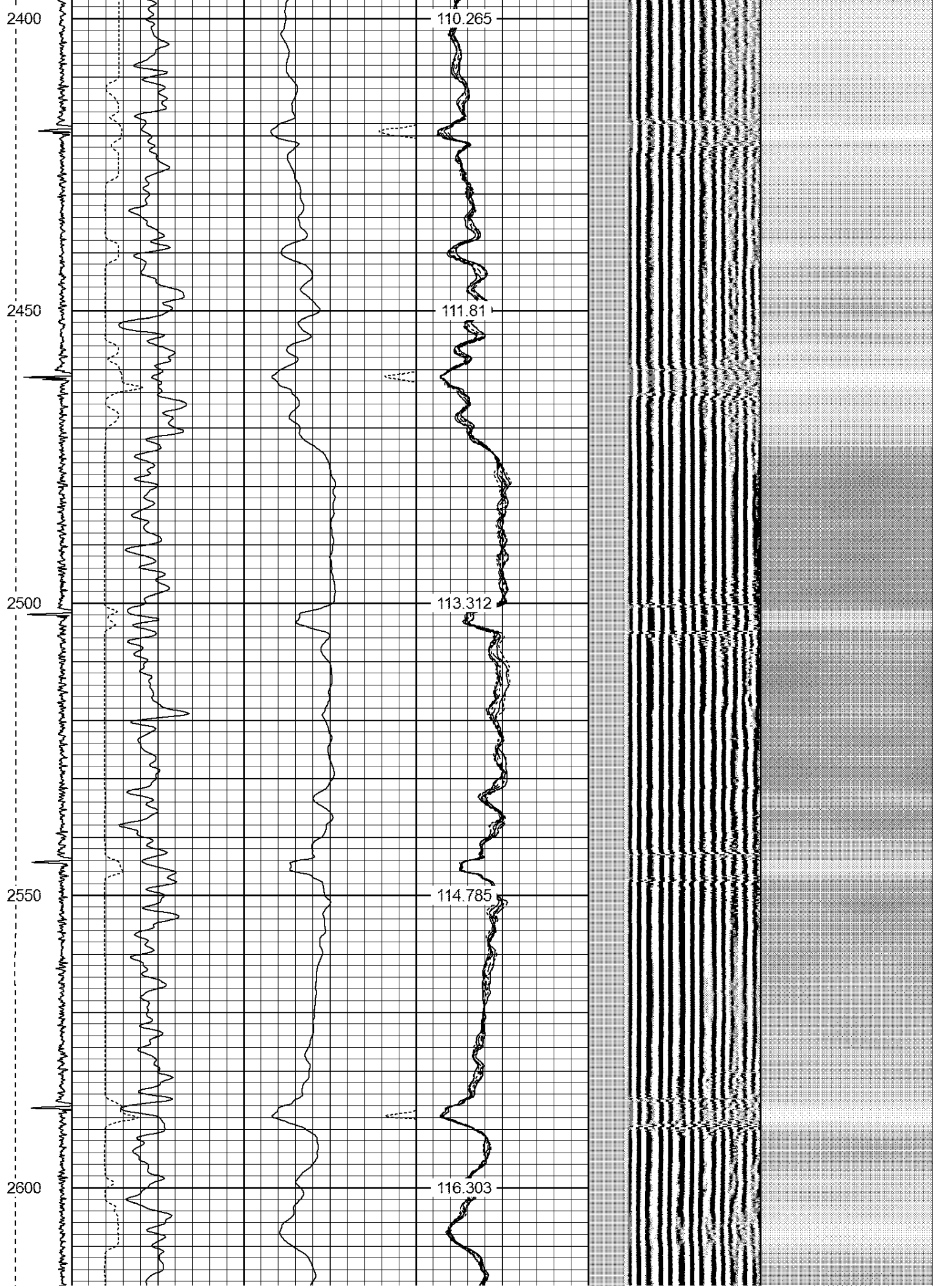
2300

107.489

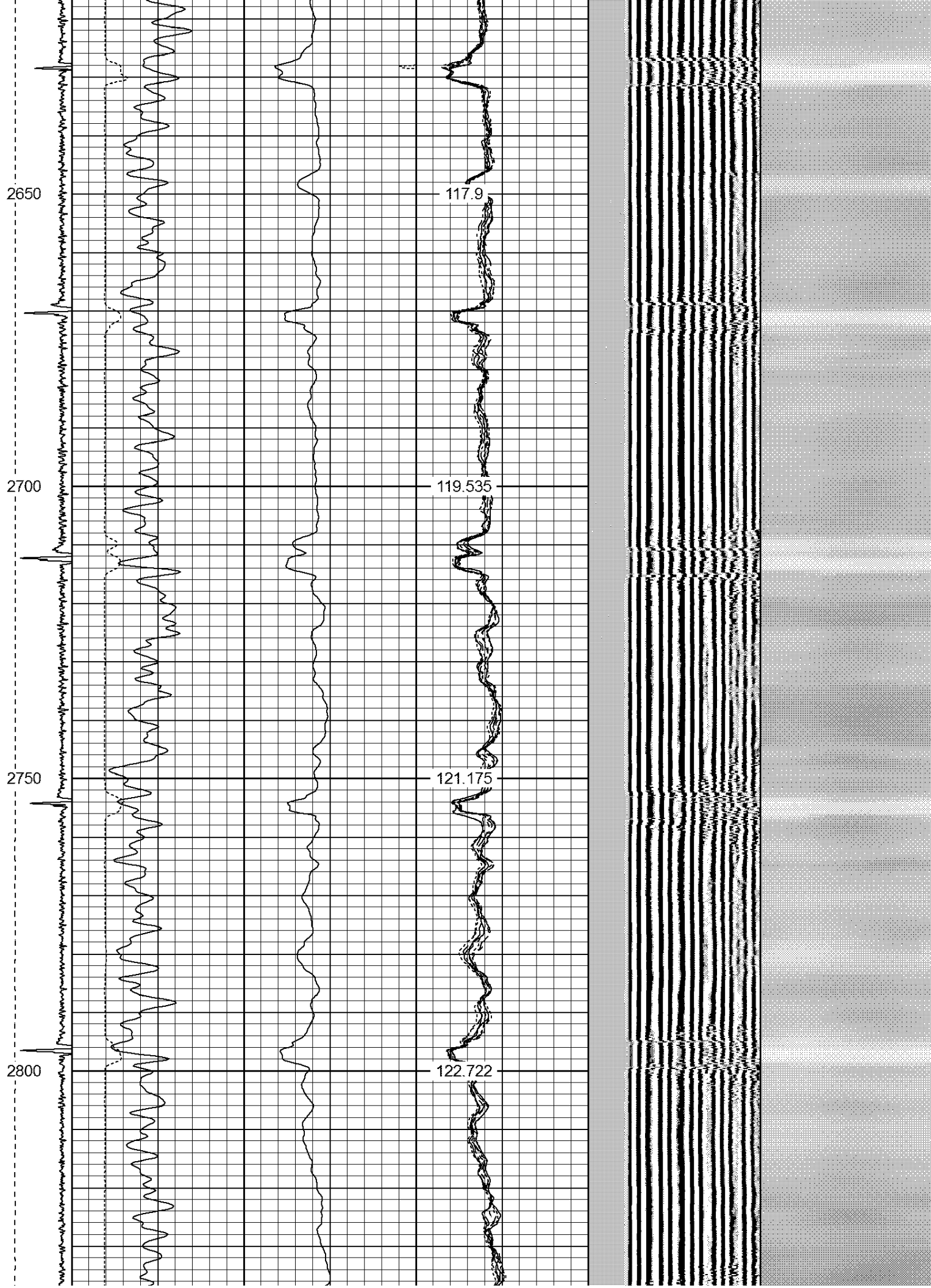
2350

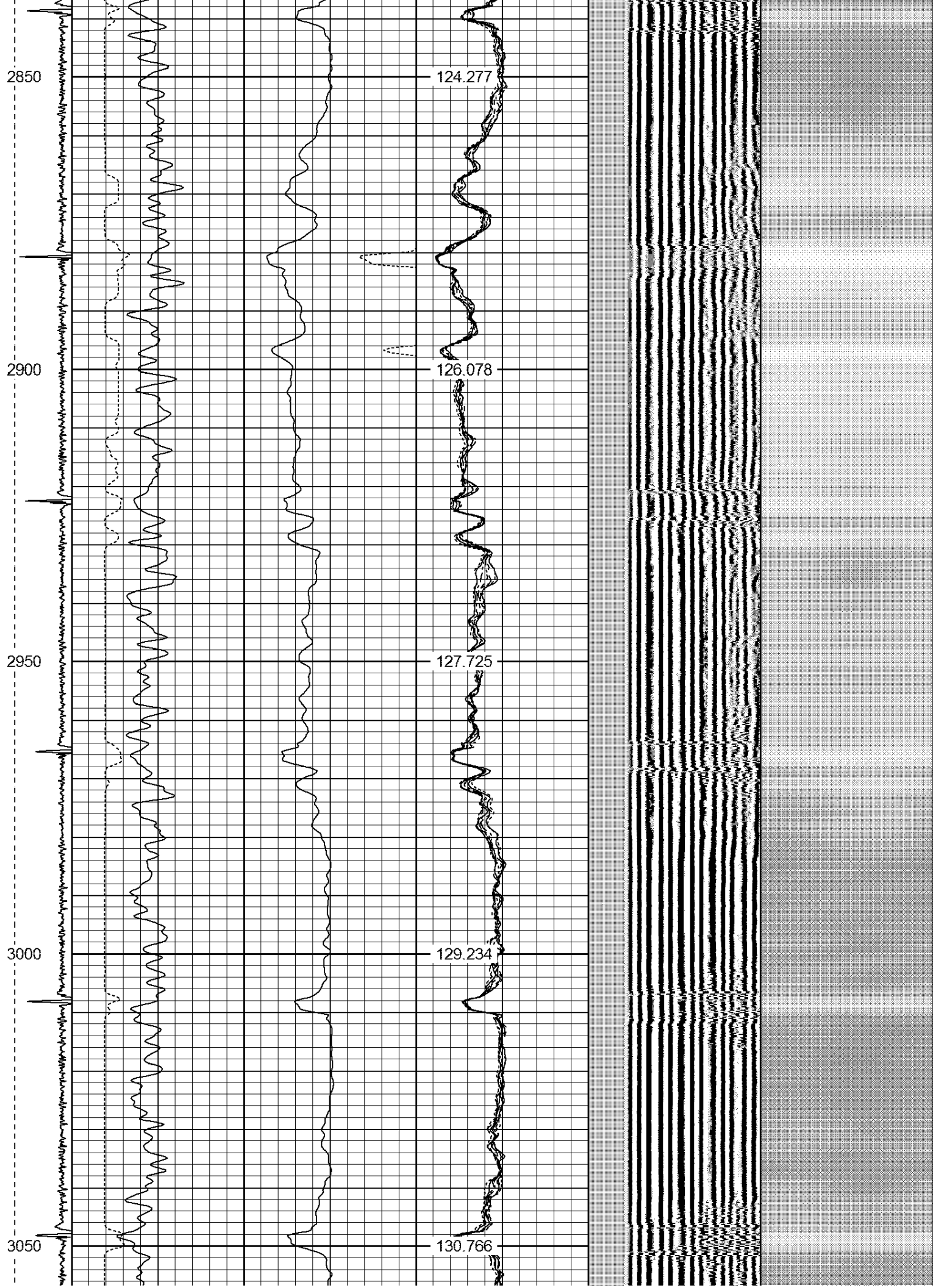
108.861



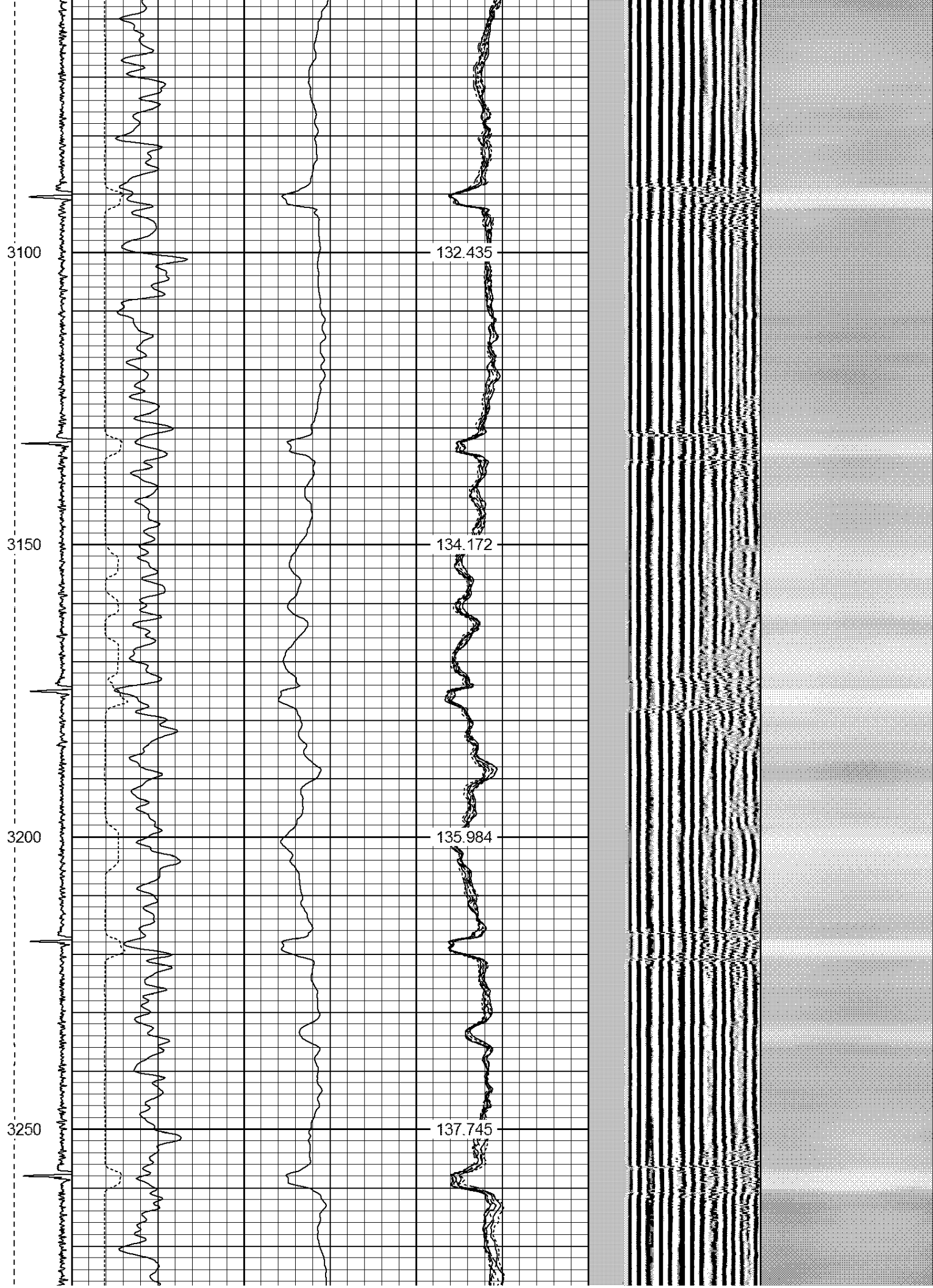












3300

139.512

3350

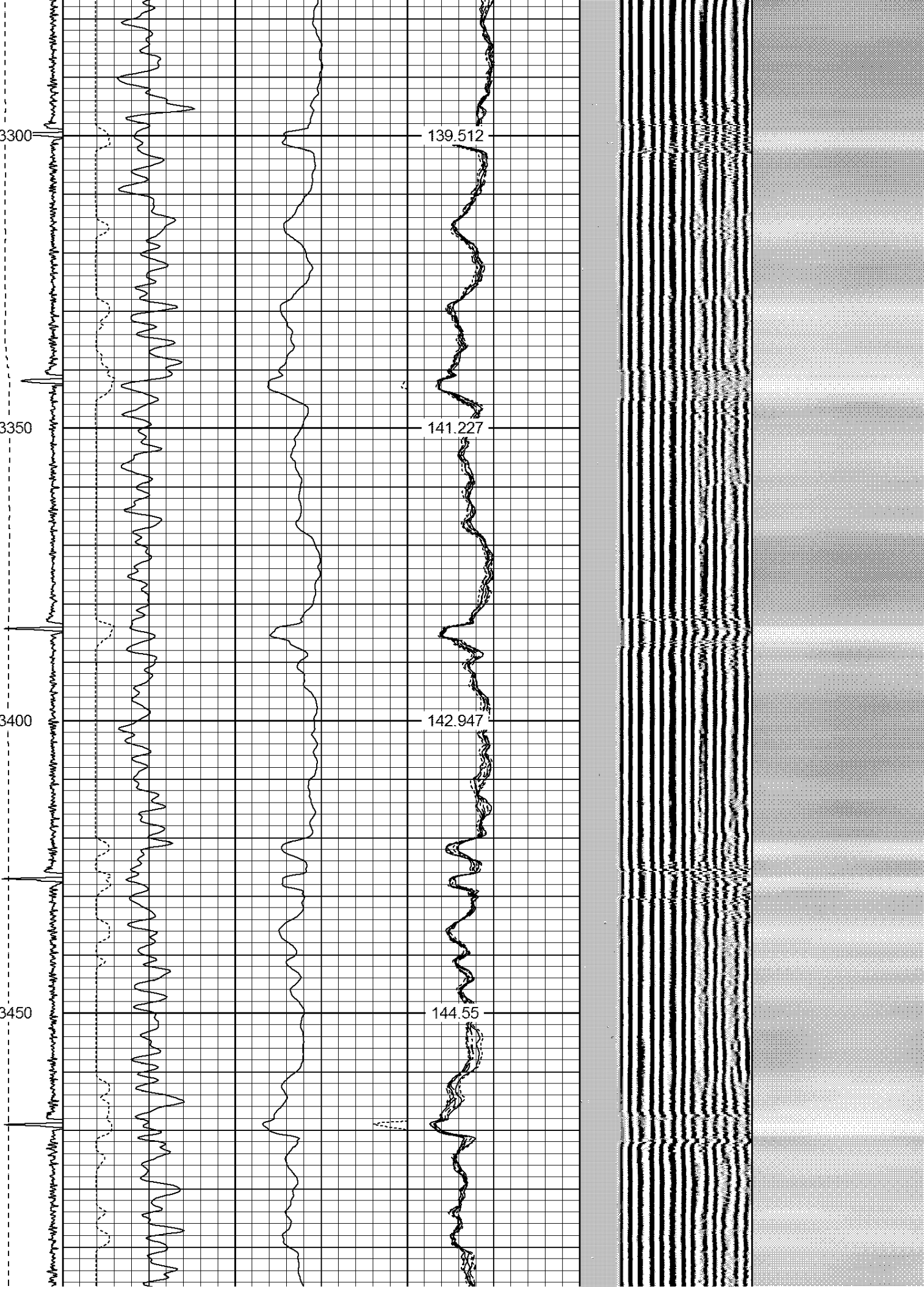
141.227

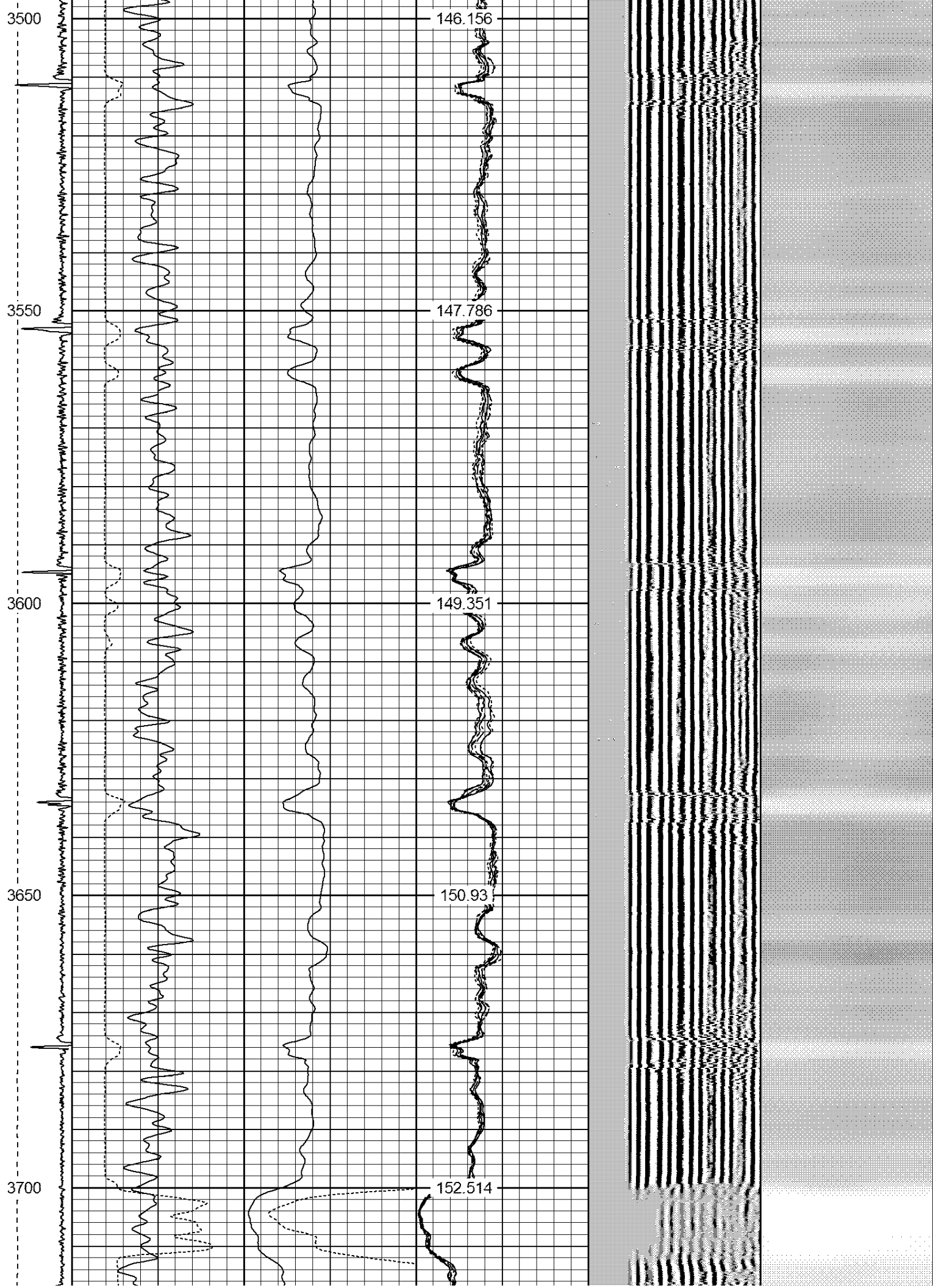
3400

142.947

3450

144.55





3750

153.982

3800

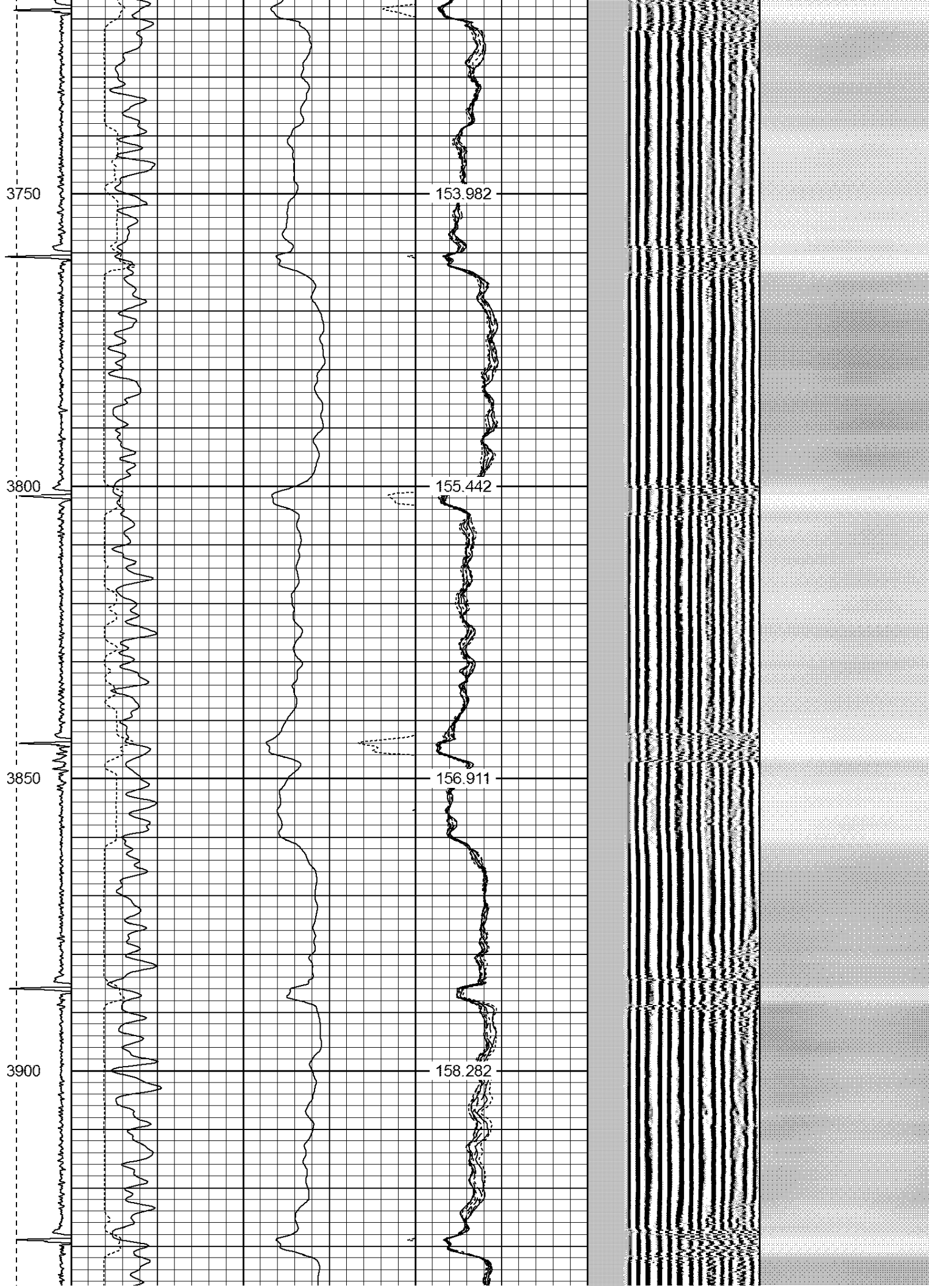
155.442

3850

156.911

3900

158.282





3950

159.712

4000

161.113

4050

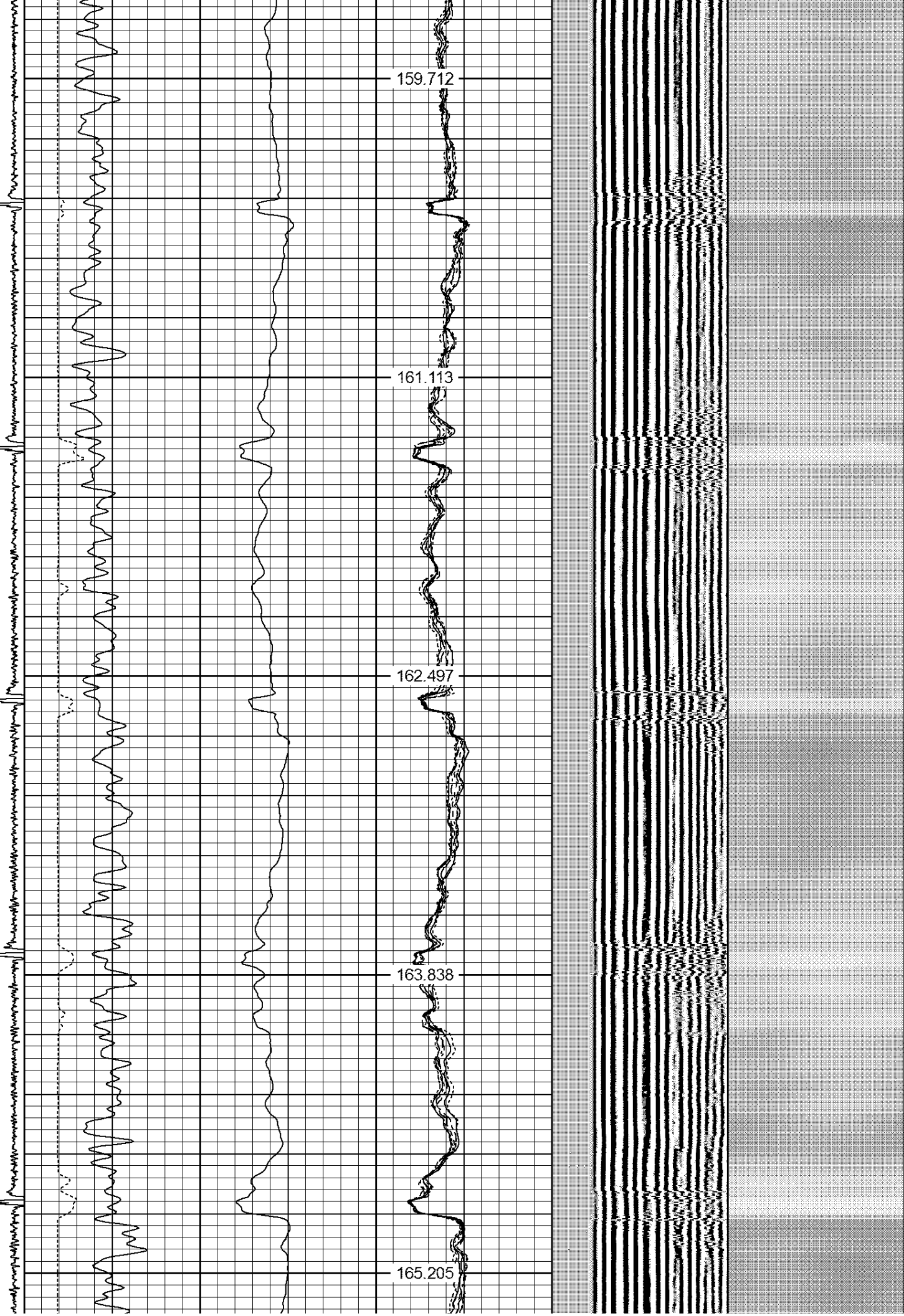
162.497

4100

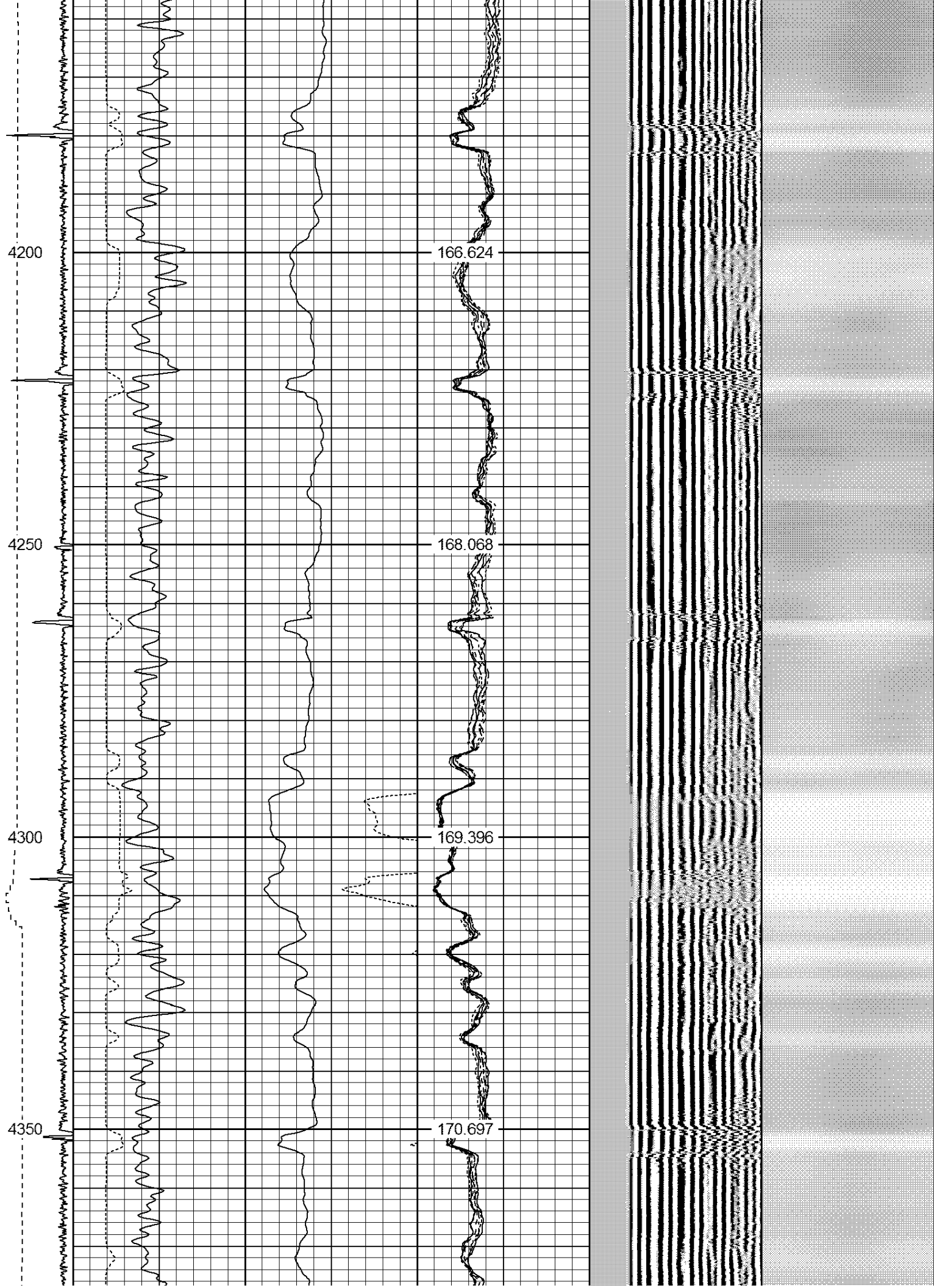
163.838

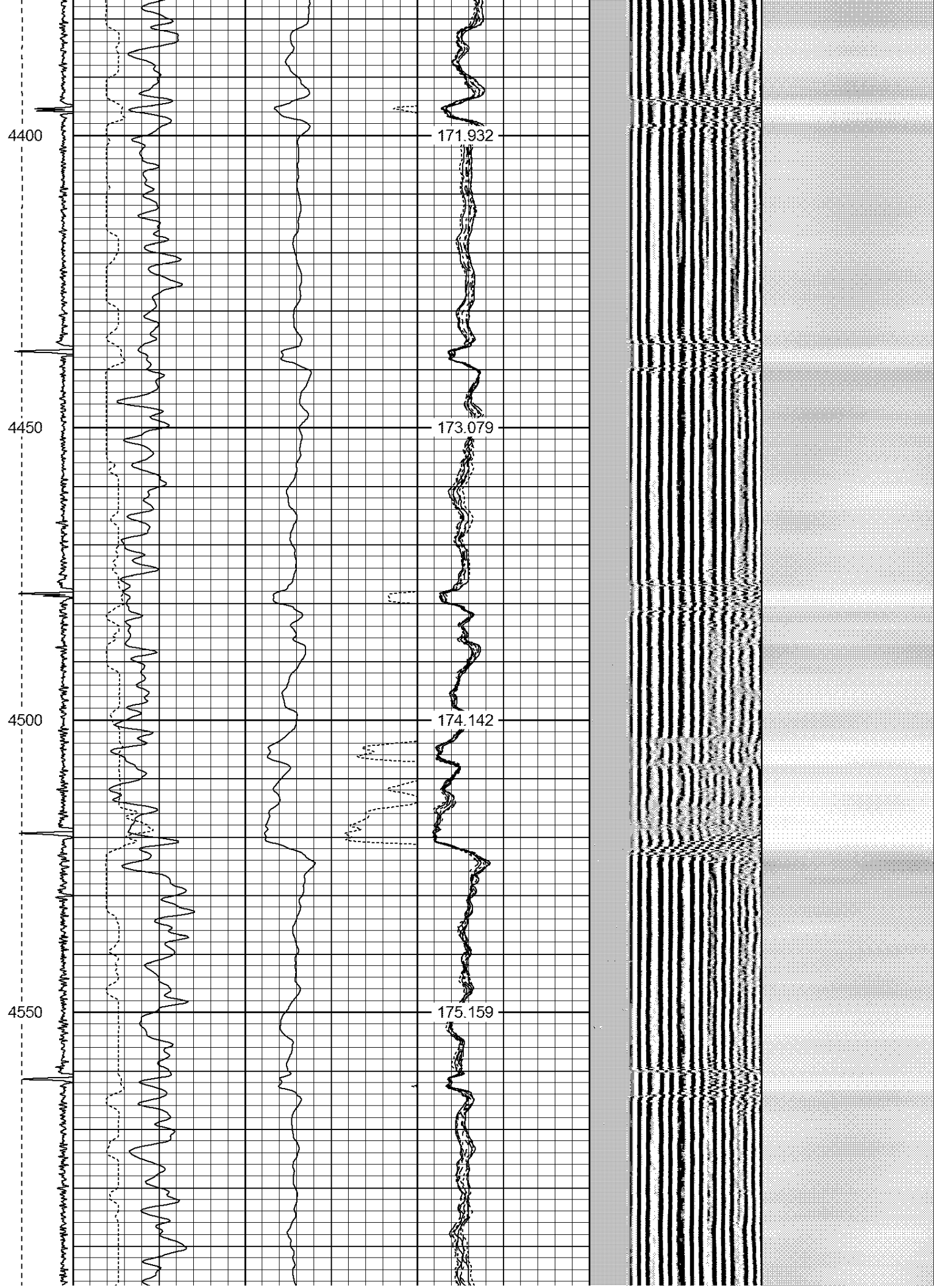
4150

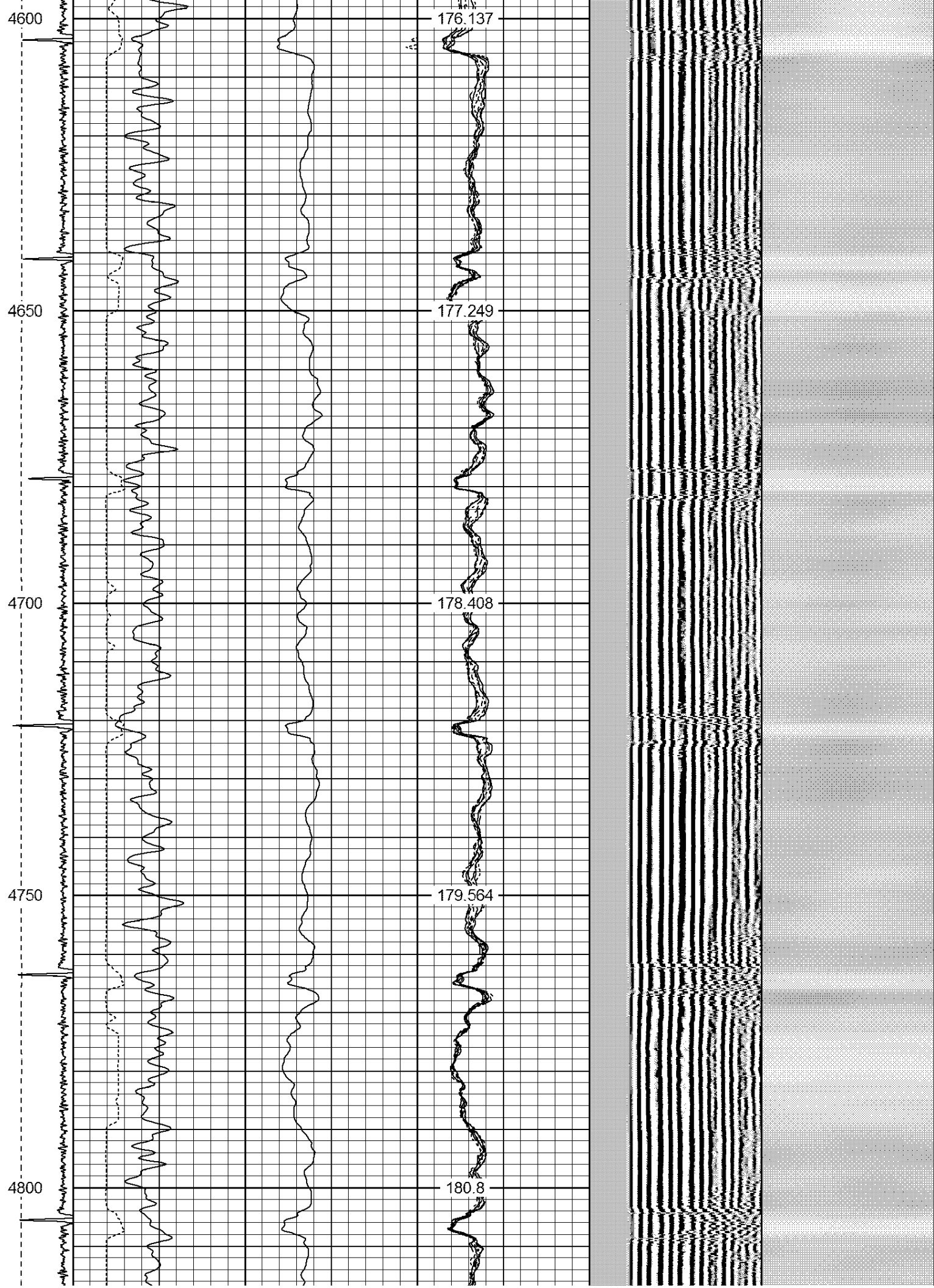
165.205

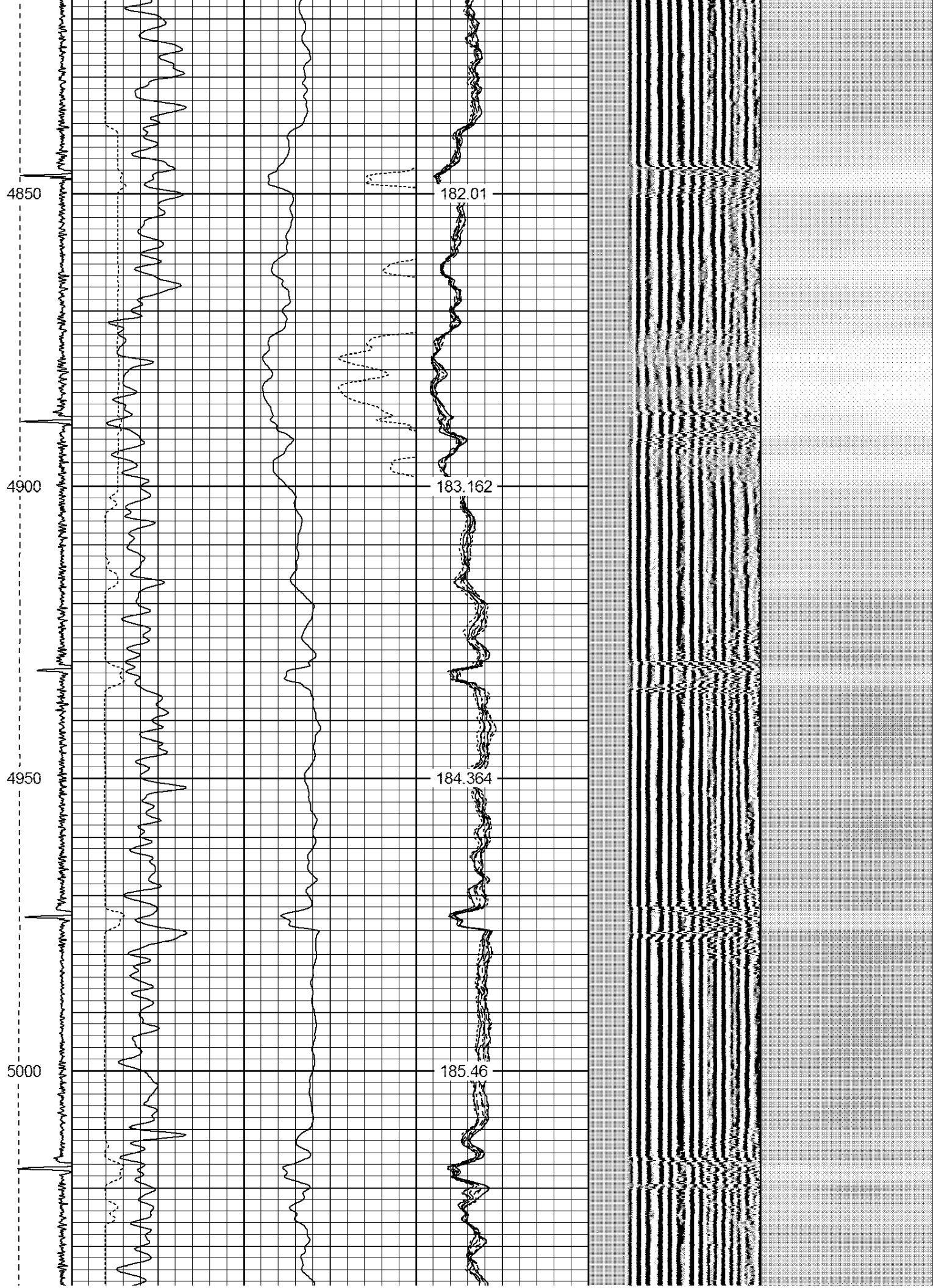














5050

186.668

5100

187.767

5150

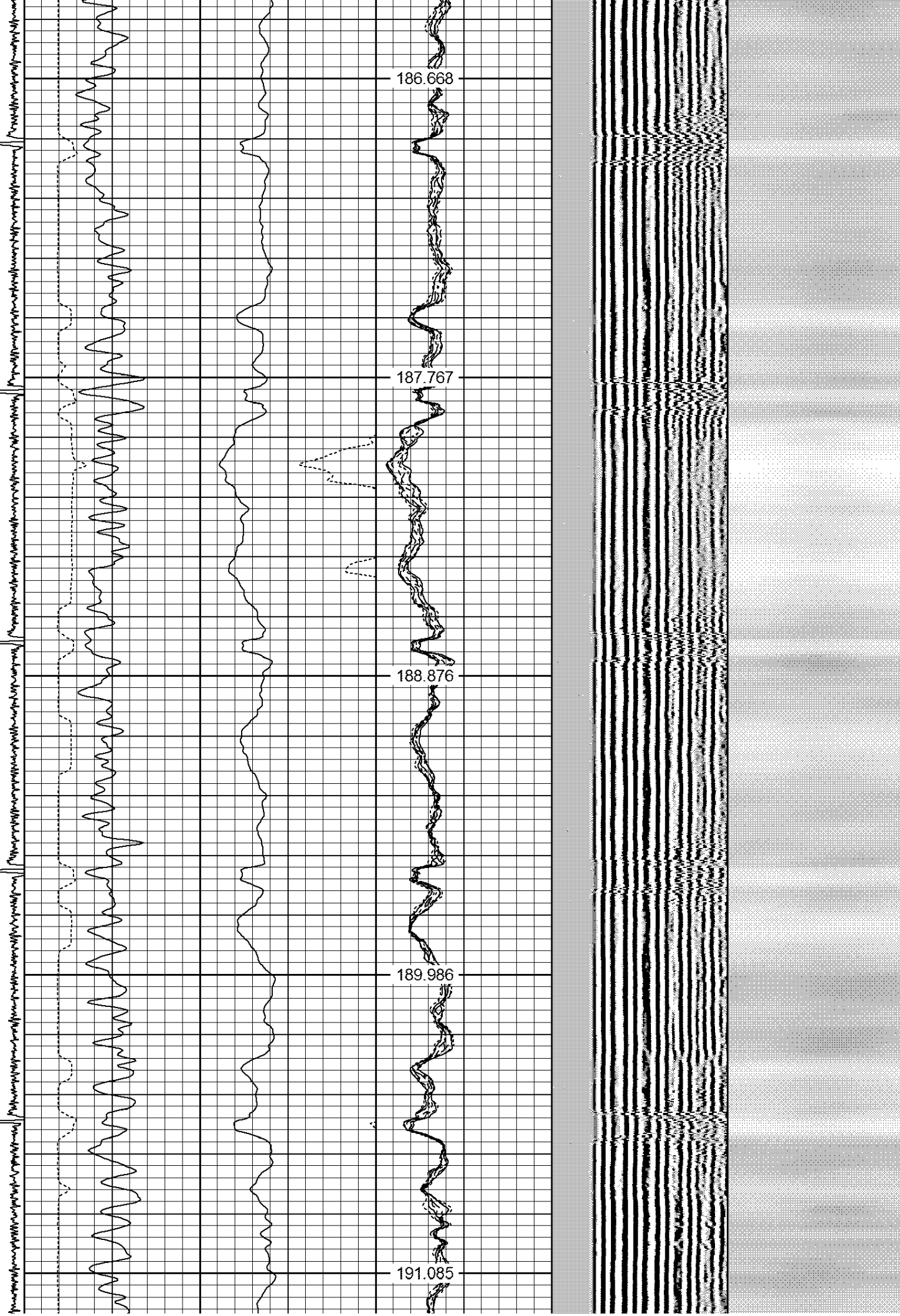
188.876

5200

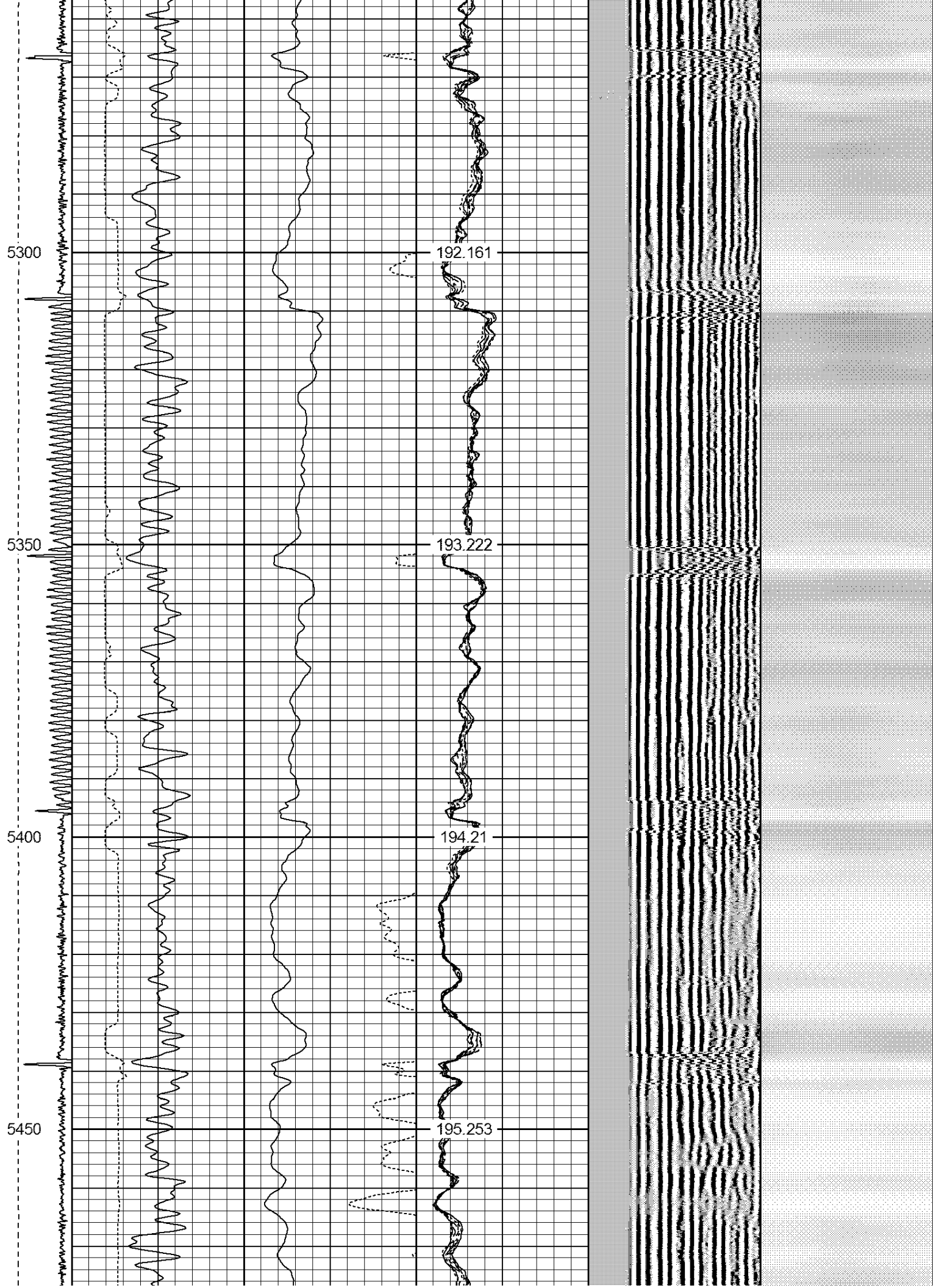
189.986

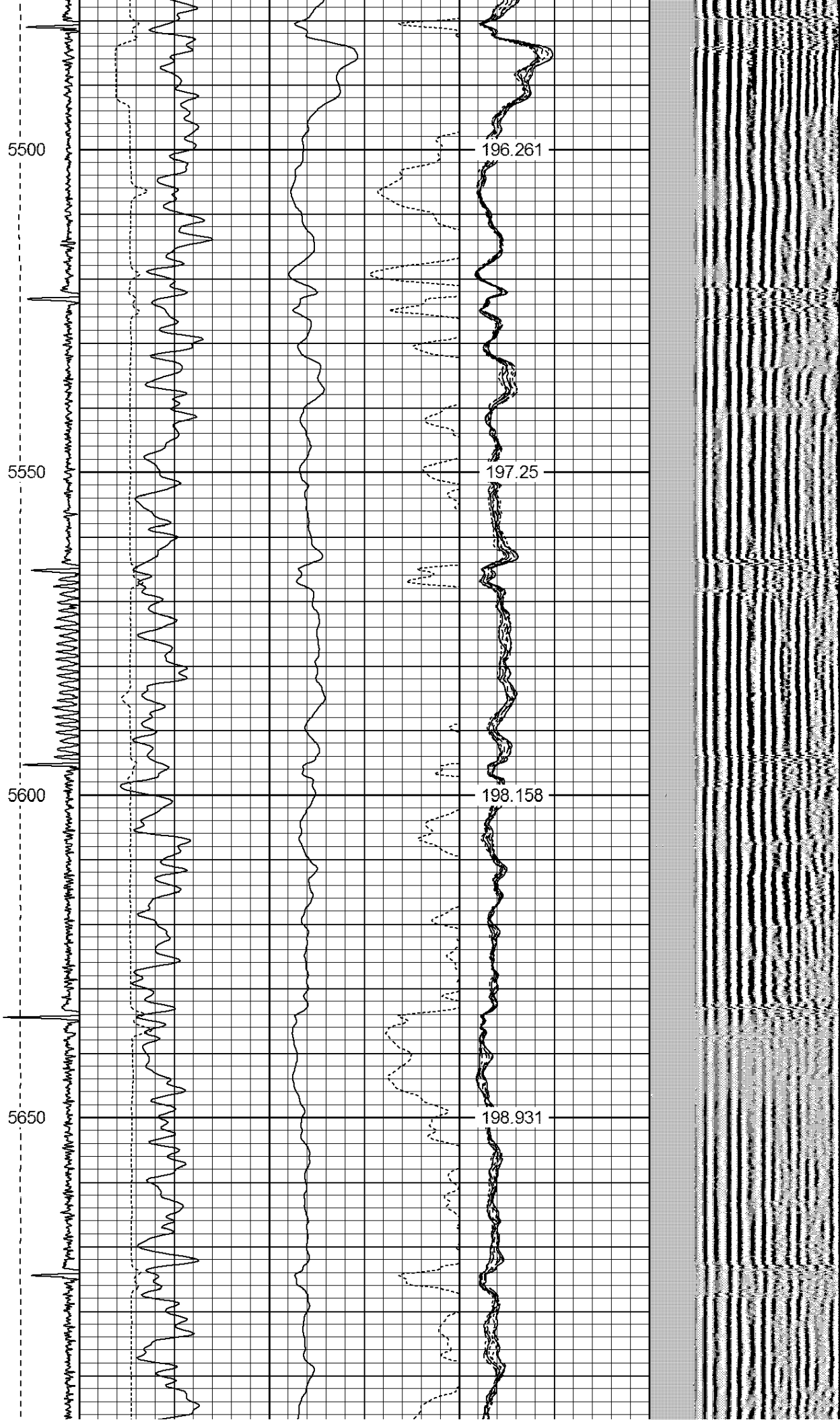
5250

191.085









5700

199.786

5750

200.545

5800

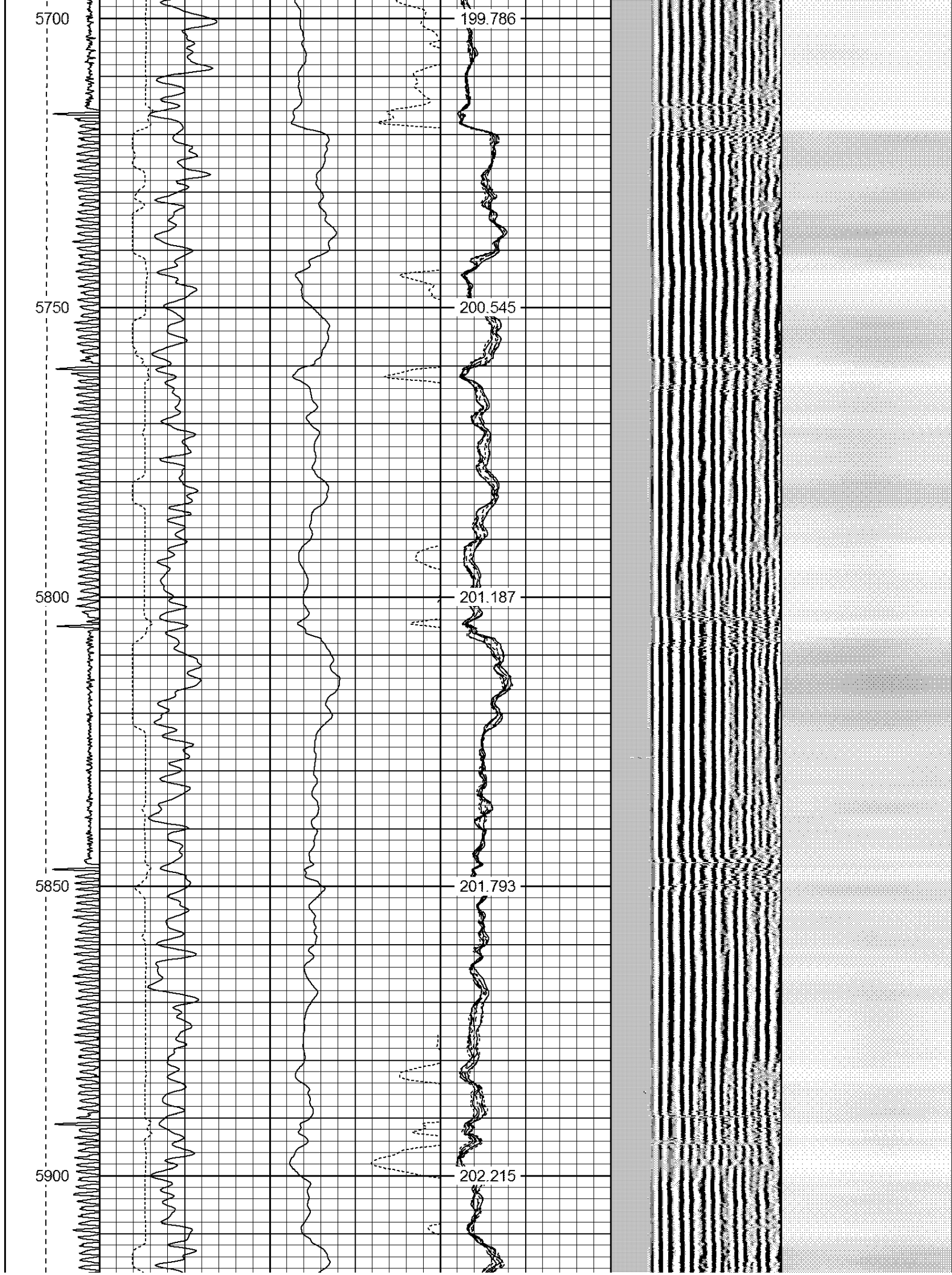
201.187

5850

201.793

5900

202.215



5950

202.563

6000

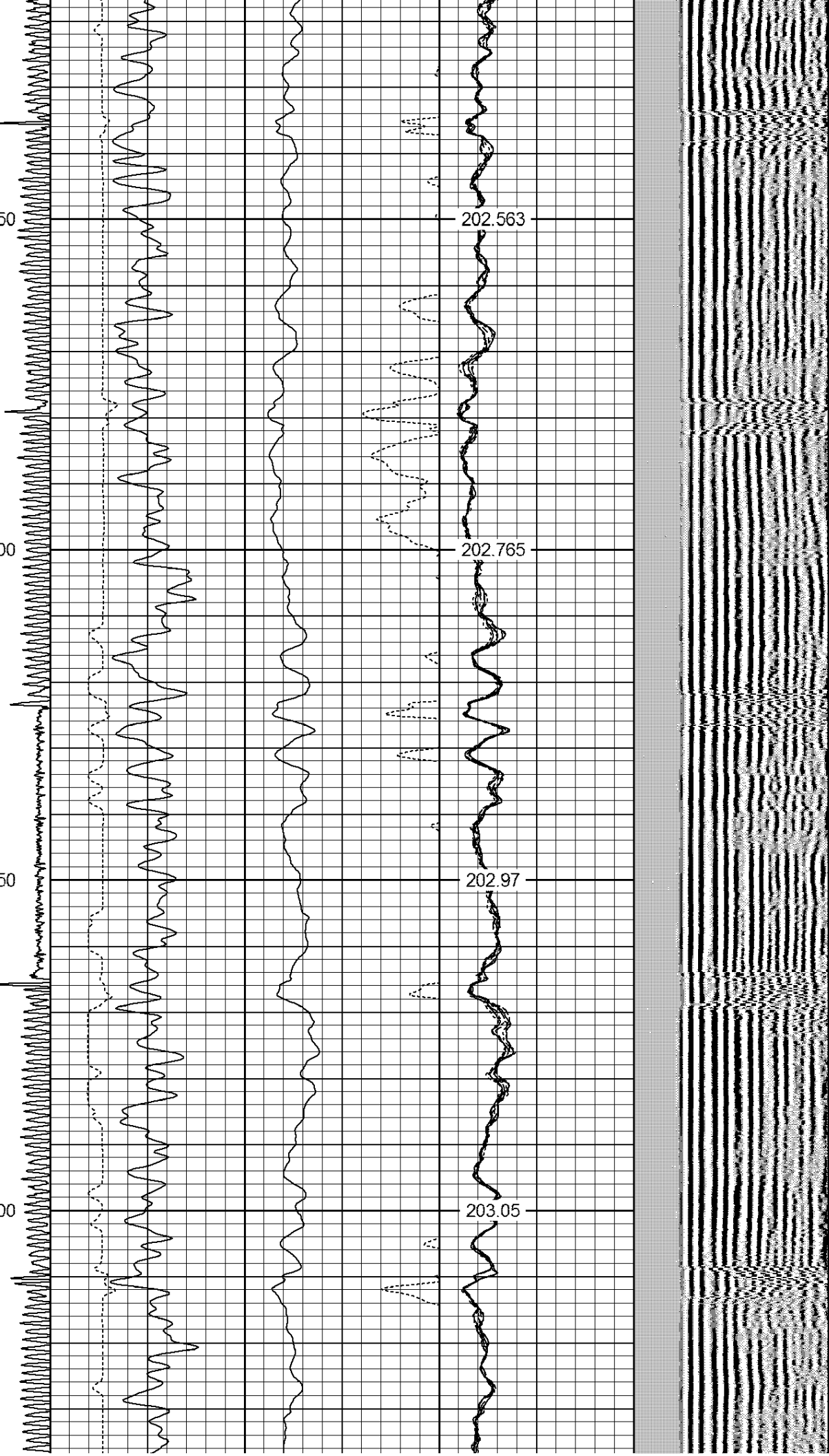
202.765

6050

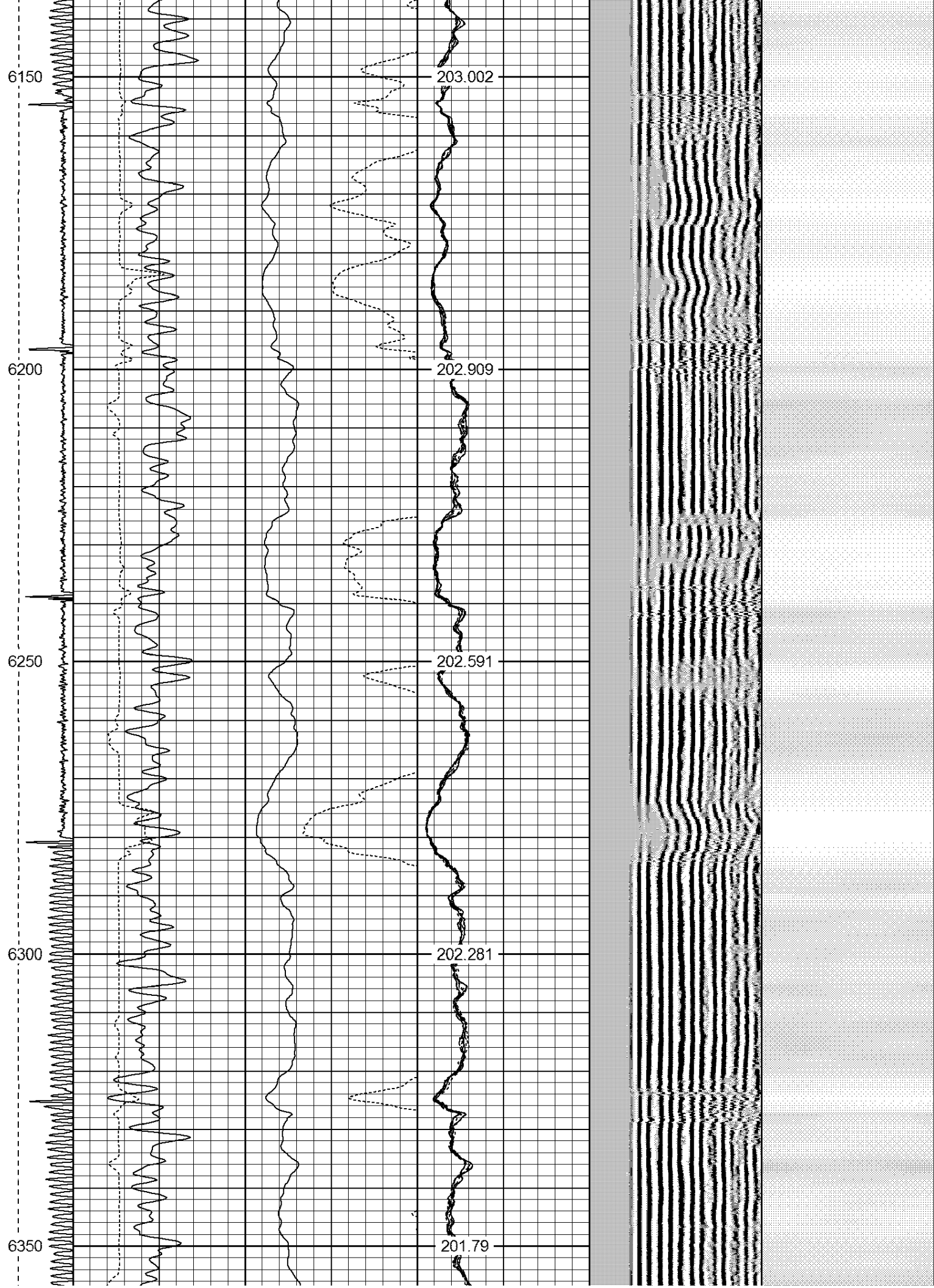
202.97

6100

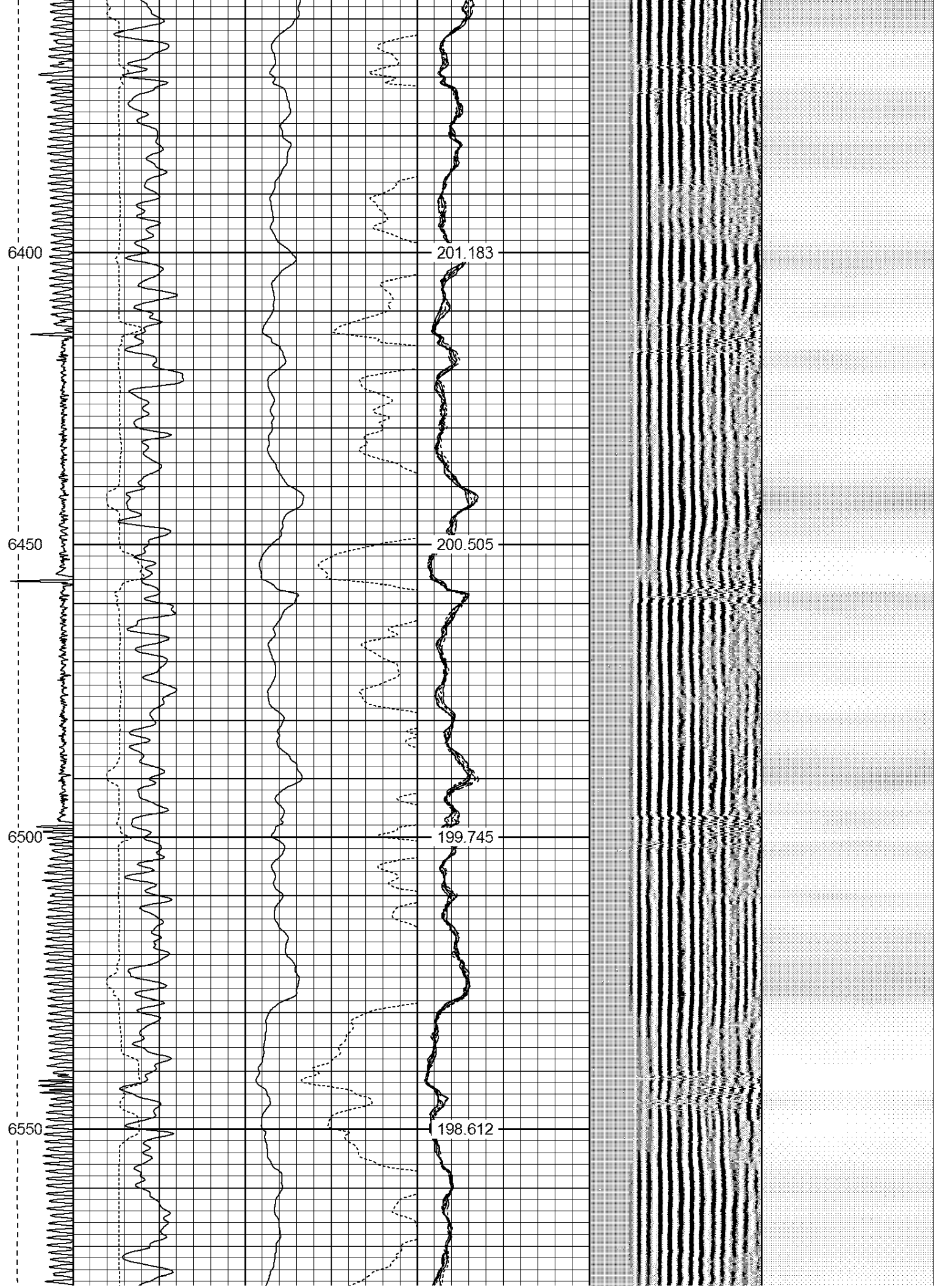
203.05


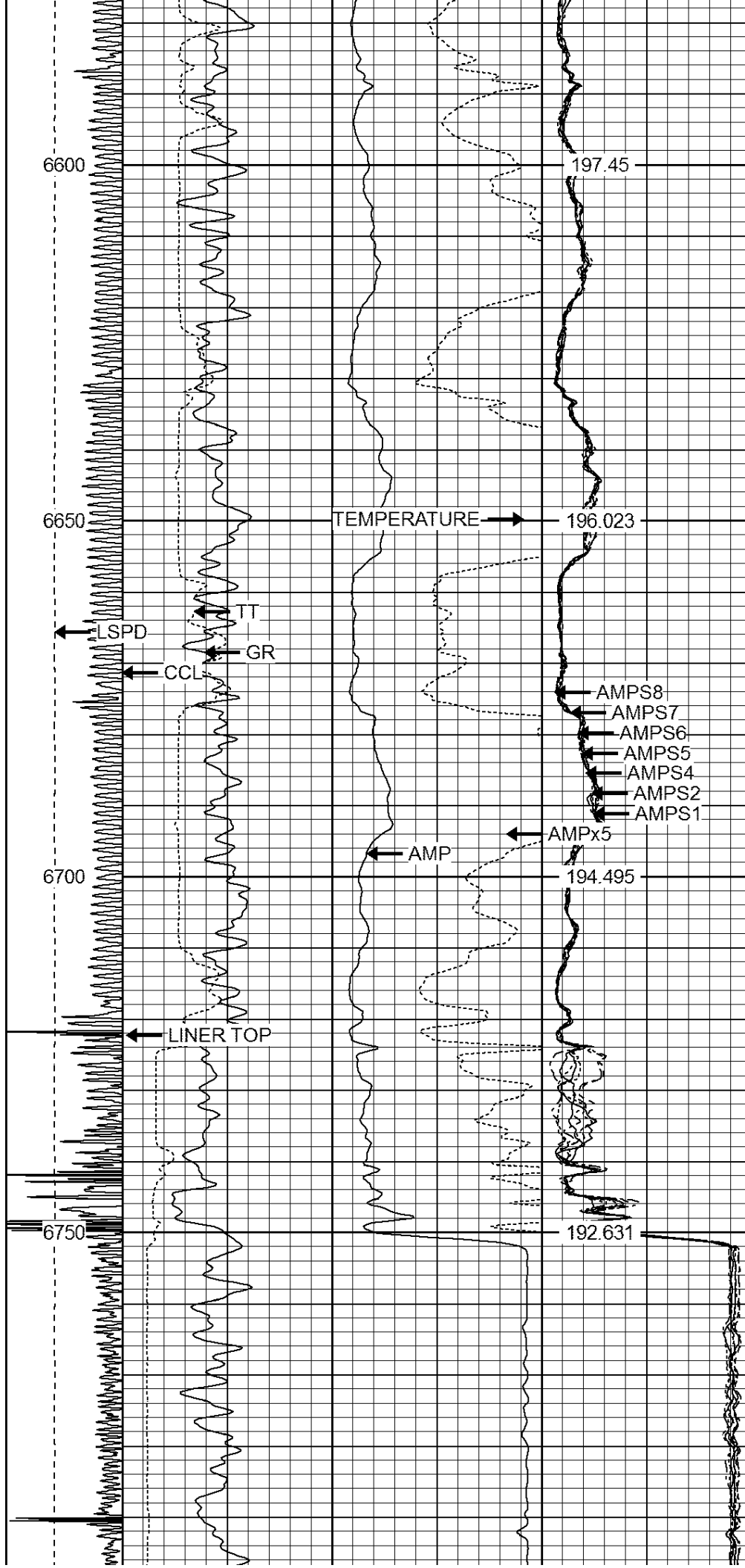



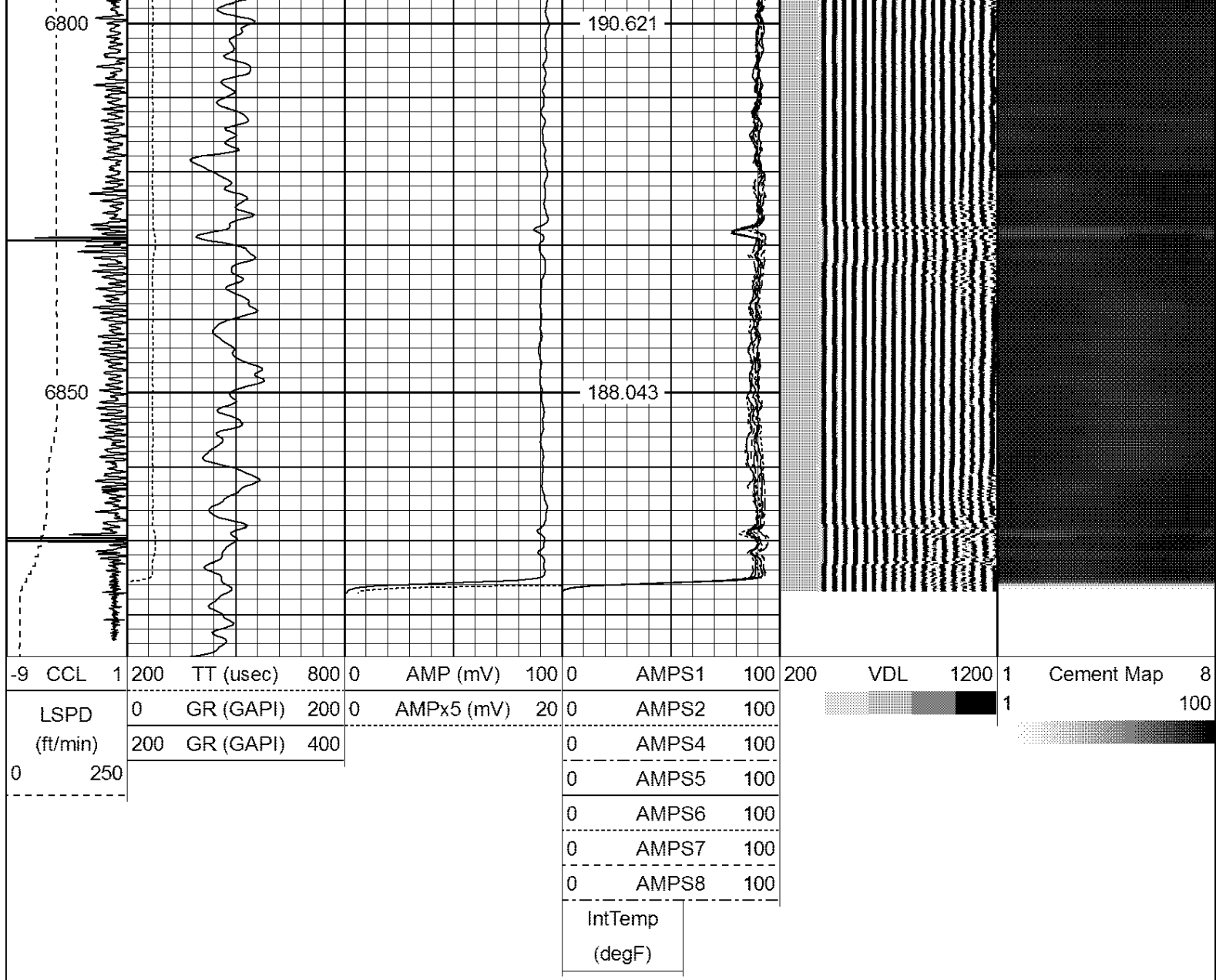












**WARRIOR**  
ENERGY SERVICES

Company BILL BARRETT CORPORATION

Well MERRITT 6-66-9-0659CDH

Field WATTENBERG

County WELD

State COLORADO