PIONEER

Pioneer Energy Services

GAMMA RAY CCL
CEMENT BOND VDL
SECTOR MAP

Company EnCana Oil & Gas (USA) Inc.
Well Billings 1B-34H
Field Wattenberg
County Weld
State Colorado
Country USA

Company	EnCana Oil & Gas (USA) Inc.
Well	Billings 1B-34H
Field	Wattenberg
County	Weld
State	Colorado
Country	USA

Location: API # : 05123371070000

236' FNL & 1600' FEL
NWNE

SEC 34 TWP 2N RGE 68W

Other Services
None

Permanent Datum	GL	Elevation	4995
Log Measured From	KB		
Drilling Measured From	KB		

Elevation
K.B. 5008
D.F. 5007
G.L. 4995

Date	November 02, 2013		
Run Number	1		
Depth Driller	12050		
Depth Logger	7650		
Bottom Logged Interval	7650		
Top Log Interval	0		
Open Hole Size	8-3/4"		
Type Fluid	Drilling Mud		
Density / Viscosity	11 / 43		
Max. Recorded Temp.	NA		
Estimated Cement Top	500'		
Time Well Ready	0730		
Time Logger on Bottom	0800		
Equipment Number	50		
Location	Brighton, CO		
Recorded By	Kelly Keever		
Witnessed By	Cody Husbby		

Borehole Record				Tubing Record			
Run Number	Bit	From	To	Size	Weight	From	To

Casing Record	Size	Wgt/Ft	Top	Bottom
Surface String				
Prot. String				
Production String	7"	26 lbs	0	7721'
Liner				

<<< Fold Here >>>

All interpretations are opinions based on inferences from electrical or other measurements and Pioneer Wireline Services, LLC cannot and does not guarantee the accuracy or correctness of any interpretation, and Pioneer Wireline Services, LLC will not be liable or responsible for any loss, costs, damages, or expenses incurred or sustained by anyone resulting from any interpretation made by any of our officers, agents or employees.

Comments

Thank You for using Pioneer Energy Services

PIONEER

Pioneer Energy Services

MAIN PASS

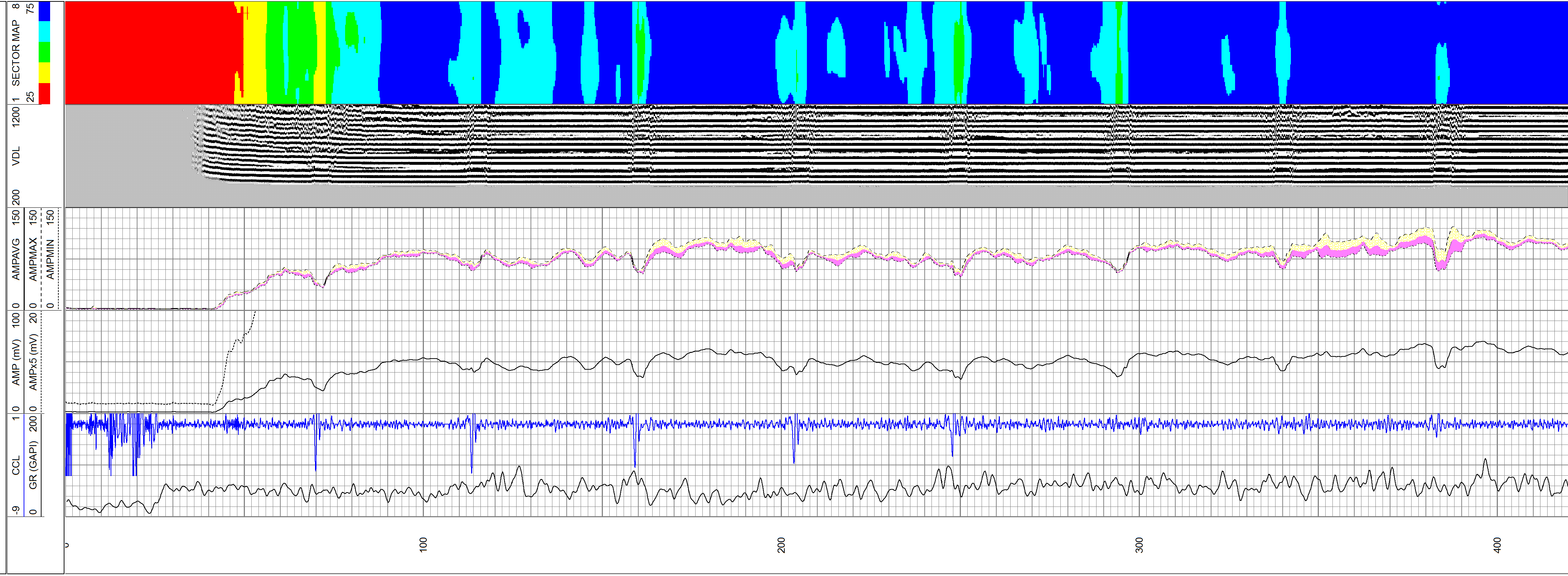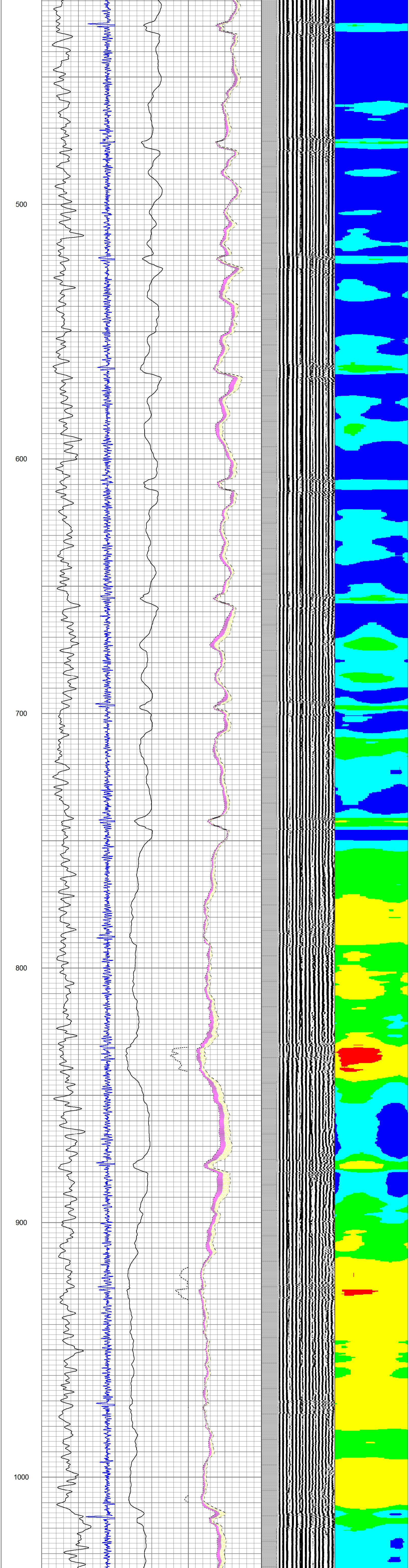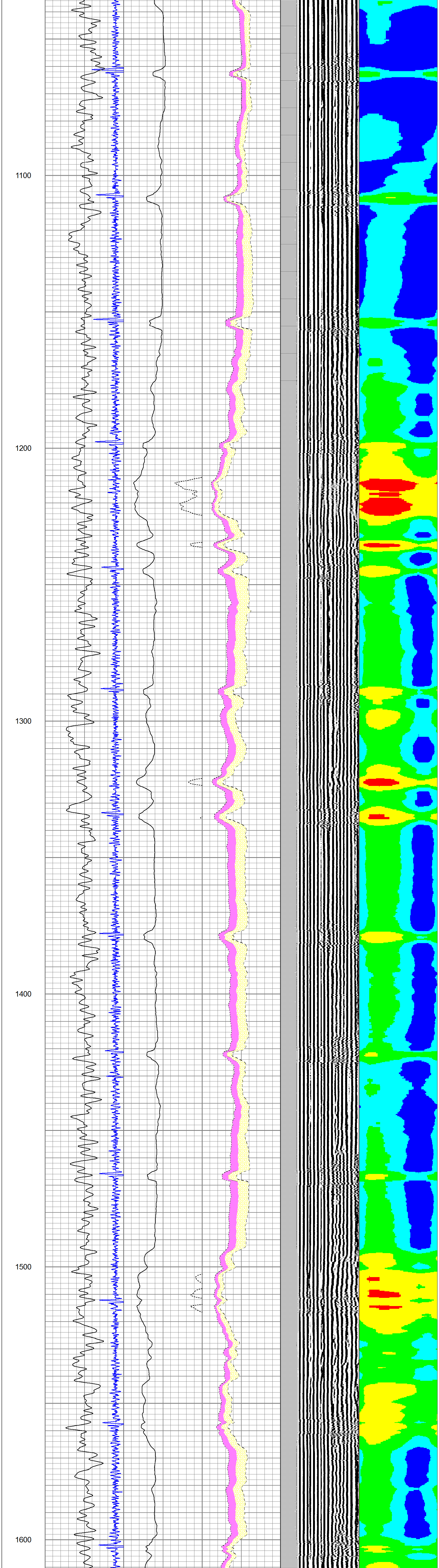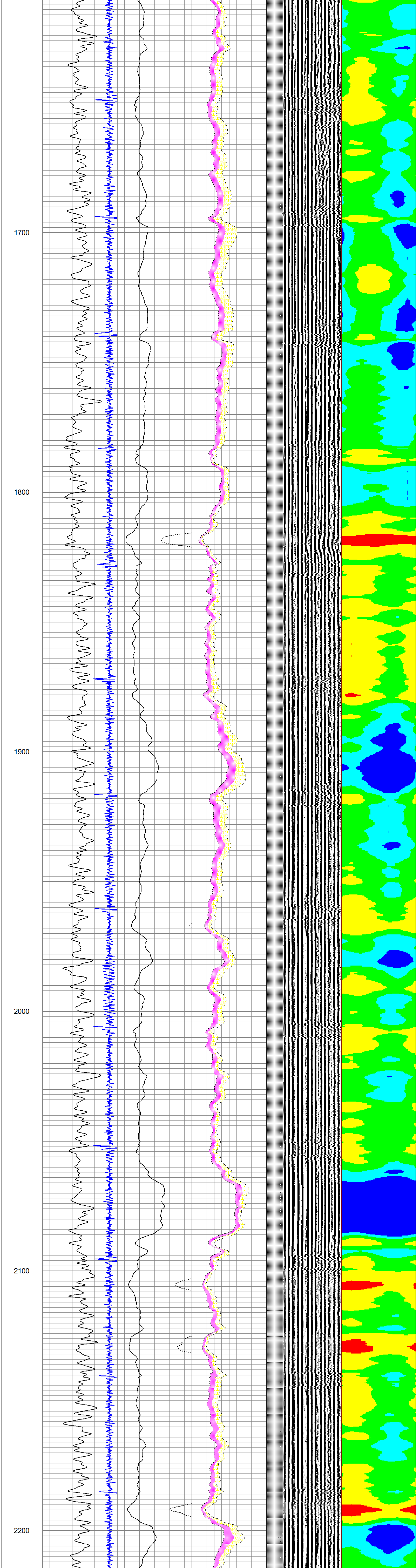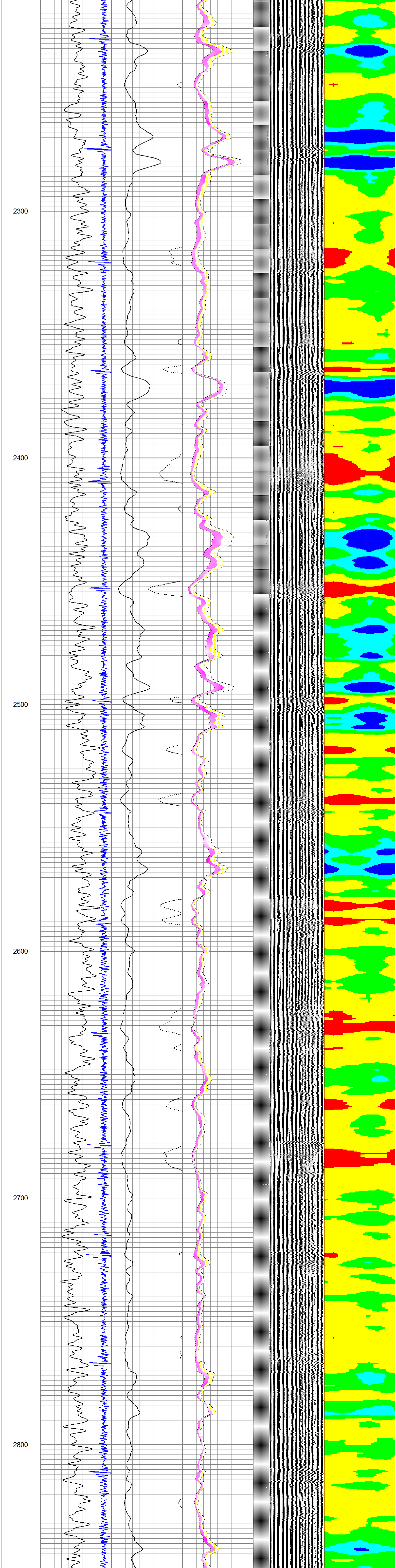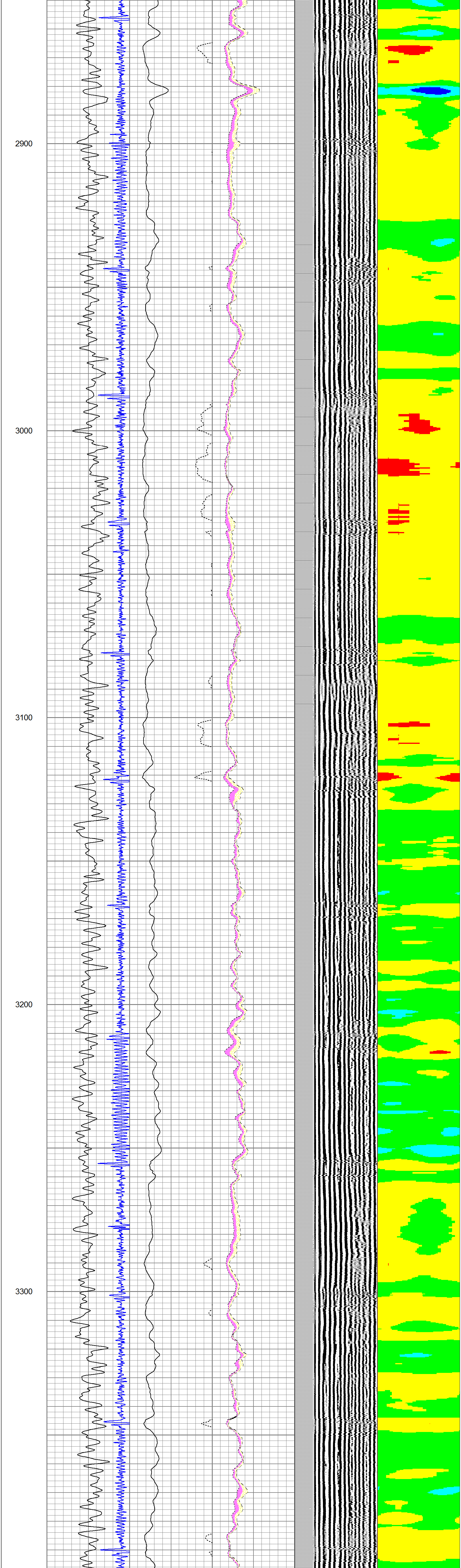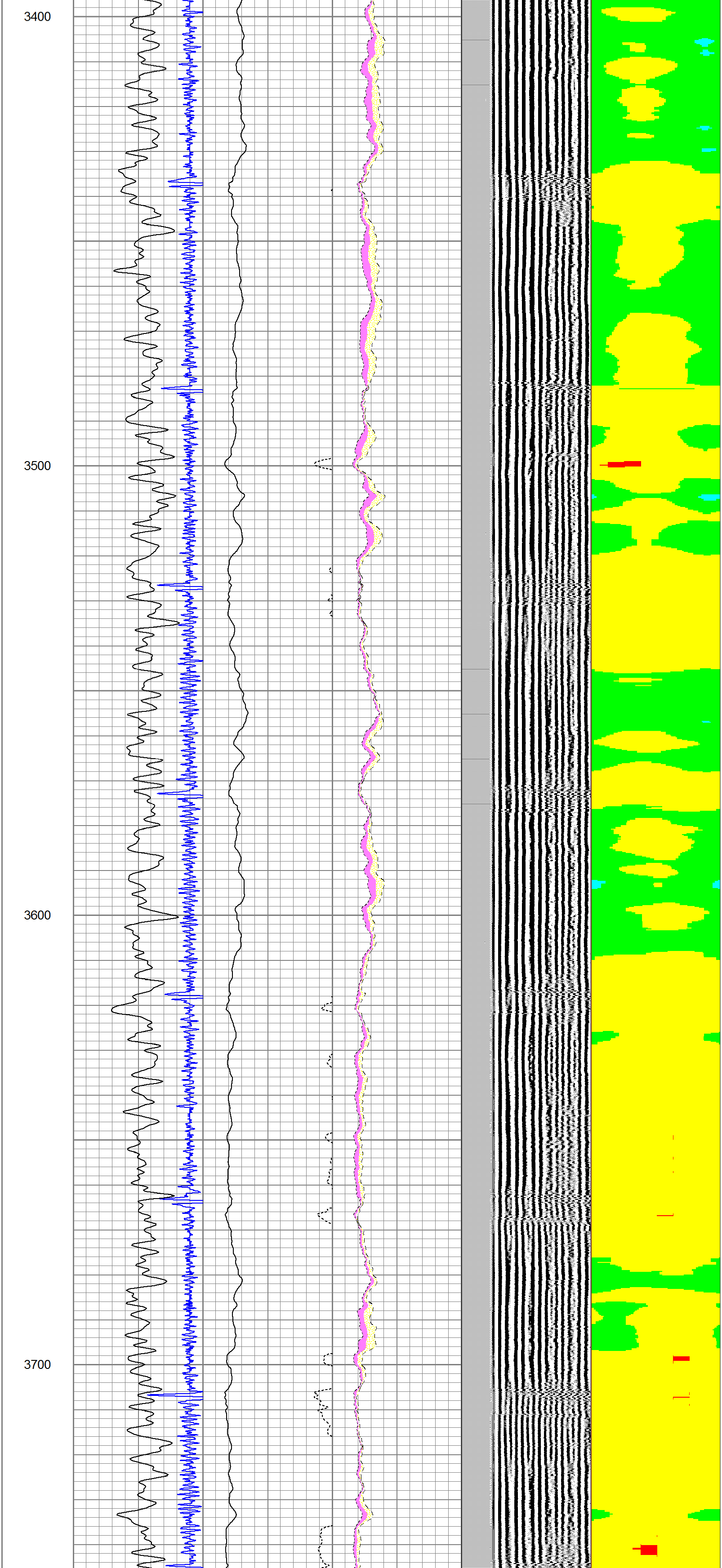Database File: 13359.db
Dataset Pathname: final
Presentation Format: scbl02
Dataset Creation: Sat Nov 02 09:37:07 2013 by Calc 0
Charted by: Depth in Feet scaled 1:240