

ASSIGNMENT, BILL OF SALE AND CONVEYANCE

Yuma County, Colorado

KNOW ALL MEN BY THESE PRESENTS:

NOBLE ENERGY, INC., a Delaware corporation, whose address is 1001 Noble Energy Way, Houston, Texas 77070 (“Assignor”), for and in consideration of the sum of Ten Dollars (\$10.00) and other good and valuable consideration, the receipt and sufficiency of which are hereby acknowledged, does hereby GRANT, DEED, SELL, ASSIGN, TRANSFER, AND CONVEY, subject to the terms of the “Agreement”, as defined below, and the exceptions and reservations and the terms and provisions herein contained, to **FOUNDATION ENERGY FUND IV-B HOLDING, LLC**, a Texas limited liability company, and **FOUNDATION ENERGY FUND IV-A, LP**, a Delaware limited partnership, the address of each being 16000 Dallas Parkway, Suite 875, Dallas, Texas 75248 (collectively “Assignee” in the singular and “Assignees” in the plural), in the undivided proportions set forth opposite each Assignee’s respective name:

FOUNDATION ENERGY FUND IV-A, L.P.	50.130751%
FOUNDATION ENERGY FUND IV-B HOLDING, L.L.C.	49.869249%

the entirety of Assignor’s right, title and interest, including all rights, estates, powers and privileges appurtenant thereto in and to the following described assets and interests (collectively, the “Acquired Assets”):

- (a) the oil and gas leases listed on Exhibit A (the “Acquired Leases”) and the lands covered thereby (the “Leased Lands”), and the production of Hydrocarbons in, on, or under the Leased Lands (collectively, the “Acquired Interests”);
- (b) all existing and effective unitization, pooling, and communitization agreements, declarations, and orders covering any of the Leased Lands (the Leased Lands, together with all other lands pooled or unitized under such agreements, declarations, and orders, are referred to as the “Lands”);
- (c) all oil and gas wells, water wells, disposal wells, injection wells, abandoned wells and any other wells and any associated lateral pipelines located on the Lands, including the oil and gas wells and any associated lateral pipelines listed on Exhibit B, whether producing or non-producing (the “Acquired Wells,” and together with the Acquired Interests and the Lands, the “Acquired Properties”);
- (d) all Hydrocarbons in, on, or under, or that may be produced from, the Lands on or after the Effective Time, all Hydrocarbons from or attributable to the Lands that, at the Effective Time, constitute linefill or that are in storage, in tanks, or above the load level connection or within processing plants, and all Hydrocarbons attributable to make-up rights and obligations with respect to imbalances attributable to the Lands;

(e) all Easements on or over the Lands or that are used as of the Effective Time in connection with the Operations applicable to the Acquired Properties, including those listed as Exhibit C;

(f) all owned and leasehold interests in the Equipment and Operating Inventory located on the Lands and Easements as of the Effective Time, or that are used as of the Effective Time in connection with the Operations applicable to the Acquired Properties, including the Operating Inventory described in Exhibit A-4 to the Agreement;

(g) all transferable Permits that have been granted or issued as of the Effective Time in connection with the Operations applicable to the Acquired Properties;

(h) to the extent transferable, all Hydrocarbon sales, purchase, gathering, and processing contracts, operating agreements, balancing agreements, joint venture agreements, partnership agreements, farmout agreements, area of mutual interest agreements, contribution agreements, and other contracts and agreements in connection with the Operations on the Acquired Assets to which Assignor is a party or which bind the Acquired Properties (the “**Acquired Contracts**”), including the contracts and agreements listed on Exhibit A-5 to the Agreement (the “**Material Contracts**”); provided, however, that the Acquired Contracts shall not include any proprietary or unrecorded contracts or agreements by which Assignor acquired its interest in the Acquired Interests or Lands to the extent, and only to the extent, such Acquired Contracts do not relate to or burden the Acquired Interests or Lands;

(i) fee title to the surface estate and leasehold interests to the surface estate in the real property described in Exhibit D (the “**Acquired Real Estate**”), which Exhibit D indicates whether each such parcel of real estate is owned or leased by Assignor, together with all improvements on such real property (provided that this does not include any interest in any subsurface estates or mineral rights associated with any Acquired Assets);

(j) all vehicles, equipment and other personal property described on Exhibit A-7 to the Agreement;

(k) to the extent transferable without (i) payment of a transfer, license or similar fee, penalty or other consideration under Third Party agreements not advanced or reimbursed by Purchaser or (ii) Seller of Purchaser obtaining any Third Party consent, a non-exclusive, non-transferable license to receive copies of all Technical Data to the extent relating to the Acquired Properties (the “**Acquired Data**”); *provided, however*, that Purchaser shall be responsible for the payment of any transfer or other fees, costs, and expenses associated with the assignment or transfer to Purchaser of any such Acquired Data;

(l) except to the extent relating to the Excluded Assets, and except for Claims, payments, and proceeds under insurance policies (the proceeds of which are not transferred in connection with any Casualty Losses that are covered under Section 10.11 of the Agreement), all Receivable Amounts payable to Assignor that are listed on

Schedule 14.1(j) of the Agreement (to the extent not paid by the Final Settlement Date) or rights to payment arising out of or attributable to the Acquired Properties accruing or attributable to any period after the Effective Time, and all rights, Claims, refunds, causes of action, or choses in action relating to the foregoing, except in each case with respect to Property and Production Taxes, which shall be governed by Section 15.1(c) of the Agreement;

(m) to the extent transferable, and except to the extent relating to the Excluded Assets or relating to matters for which Assignor has agreed to indemnify the Indemnified Purchaser Parties under the Agreement, all warranties, and rights to indemnification and defenses with respect to the Acquired Assets described in sections (a) through (k) above; and

(n) to the extent transferable, all Records to the extent relating to the Acquired Assets described in sections (a) through (l) above or the Operations applicable to the Acquired Properties maintained by or in the possession of Assignor or any of its Affiliates (the “**Acquired Records**”).

Notwithstanding anything to the contrary contained herein, Assignor hereby excepts, excludes and reserves from the grant and conveyance described herein, unto itself and its successors and assignees, the entirety of Assignor’s right, title and interest, including all rights, estates, powers and privileges appurtenant thereto, in and to the following (“**Excluded Assets**”):

(a) all accounts receivable or rights to payment, refund, or indemnity accruing or attributable to any period before the Effective Time, including the right to any payments with respect to any Royalties, the full benefit of all Liens and security for such accounts or rights to payment with respect to Royalties attributable to periods after the Effective Time, and all rights, Claims, refunds, causes of action, or choses in action relating to the foregoing, except in each case with respect to Property and Production Taxes, which shall be governed as provided in Section 15.1(c) of the Agreement;

(b) all production of Hydrocarbons from or attributable to the Acquired Properties with respect to any period before the Effective Time, other than Hydrocarbons in storage on the Effective Time and make-up Hydrocarbon with respect to imbalances described in Section 2.2(d) of the Agreement, and any proceeds attributable to any such production, and all rights, Claims, refunds, causes of action, or choses in action relating to the foregoing;

(c) except as contemplated in Section 10.11 of the Agreement in respect of Casualty Losses, all insurance policies, and any Claims, payments, and proceeds under any such insurance policies;

(d) all Hedging Instruments and any rights under any such Hedging Instruments;

(e) all deposits, surety bonds, rights under any letters of credit, and collateral pledged to secure any Liability or obligation of Assignor in respect of the Acquired Assets;

- (f) all rights or interest of Assignor in any Intellectual Property;
- (g) all information entitled to legal privilege, including attorney work product and attorney-client communications (excluding title opinions), and information relating to the Excluded Assets;
- (h) Assignor's or its Affiliates' studies related to reserve assessments and economic estimates and analyses;
- (i) records relating to the auction, marketing, acquisition or disposition agreements (or proposed acquisition or disposition) of the Acquired Assets, including the existence, identity and inquiries and proposals received from or made to, and records of negotiation with, any Person, and any economic analyses associated therewith, but excluding rights under confidentiality, non-disclosure and similar agreements related to the foregoing (which shall be Acquired Assets to the extent transferable);
- (j) any Assets and Properties of Assignor specifically listed in Exhibit E regardless that such Assets and Properties may be used or held for use in connection with the Acquired Assets;
- (k) all proceeds from the settlement or disposition of any Claims, Proceedings, or disputes to the extent such proceeds relate to the other Excluded Assets;
- (l) to the extent relating to the other Excluded Assets or relating to matters for which Assignee has agreed to indemnify the Indemnified Seller Parties under the Agreement, all warranties and rights to indemnification;
- (m) audit rights under operating agreements or other contracts or agreements with respect to periods before the Effective Time or in connection with any other Excluded Assets or Retained Liabilities (and Assignee will cooperate with Assignor to facilitate Assignor's exercise of such rights);
- (n) all fee mineral interests, Royalties, overriding royalties, net profit interests, production payments and other non-cost bearing revenue interests burdened by or attributable to the Acquired Properties;
- (o) all rights, Claims, refunds, causes of action, or choses in action under the Transaction Documents or arising out of or relating to any of the other Excluded Assets;
- (p) corporate, financial, Tax and legal data and records of Assignor that relate primarily to Assignor's business generally (whether or not relating to the Acquired Assets), or to businesses of each Assignor and any Affiliate of Assignor other than the exploration and production of Hydrocarbons;
- (q) data, software and records to the extent disclosure or transfer is prohibited or subjected to payment of a fee, penalty or other consideration by any license agreement or other agreement with a Person other than Affiliates of Assignor, or by

applicable Law, and for which no consent to transfer has been received or for which Assignee has not agreed in writing to pay such fee, penalty or other consideration, as applicable;

(r) ownership of all Technical Data and any and all interpretive data and analysis of any of the foregoing;

(s) any Tax refund (whether by payment, credit, offset or otherwise, and together with any interest thereon) in respect of any Taxes for which Assignor is liable for payment or required to indemnify Assignee under the Agreement;

(t) any claims of Assignor or any Affiliate of Assignor for any refunds of or loss of carry forwards with respect to (A) severance Tax abatements with respect to all taxable periods or portions thereof ending on or prior to the Effective Time, (B) Income Taxes or franchise Taxes or (C) any Taxes attributable to any Excluded Assets; and

(u) all personal property of Assignor or any Affiliates of Assignor that is not expressly included within the definition of "Acquired Assets", including all vehicles, personal computers and associated peripherals, all radio (excluding SCADA equipment), cell phones and telephone equipment.

Assignor and Assignee also agree to the additional following terms and conditions:

1. This Assignment, Bill of Sale and Conveyance ("Assignment") shall be effective as of October 1, 2013, at 12:01 a.m., Houston, Texas, time (the "Effective Time") and shall be subject to the terms and conditions of that certain Purchase and Sale Agreement dated as of January 8, 2014, among Assignor and Assignee (the "Agreement"), which terms and conditions are incorporated herein by reference. If there is any conflict between the terms of this Assignment and the terms of the Agreement, the Agreement shall control in all respects and shall not merge into the terms of this Assignment. Capitalized terms used in this Assignment that are not otherwise defined herein or on Appendix I shall have the respective meanings given to them in the Agreement.
2. Except as set forth in the Agreement, Assignor makes no warranty, express, implied or statutory, as to any of the rights, titles or interests hereby conveyed, and all such rights, titles or interests are sold to and accepted by the Assignor "as-is" and "where-is" with all defects and faults, if any, except that other than any Permitted Liens, Assignor warrants title to the Acquired Assets against all persons lawfully claiming the same, or any part thereof, by, through or under Assignor, but not otherwise.
3. Subject to Section 17.17 of the Agreement, Assignees, in the undivided proportions set forth above opposite each Assignee's respective name, hereby assume and agree to timely and fully pay, perform, and otherwise discharge, the Assumed Liabilities, under the terms of, and subject to the conditions in, the Agreement.
4. Separate governmental forms of assignments of the Acquired Leases may be executed on officially approved forms by Assignor and Assignees, in sufficient counterparts to satisfy

applicable statutory and regulatory requirements. Those assignments shall be deemed to contain all of the exceptions, reservations, warranties, rights, titles, powers and privileges set forth herein as fully as though they were set forth in each such assignment. The interests conveyed by such separate assignments are the same, and not in addition to the interests conveyed by this Assignment and are not intended to modify, and shall not modify, any of the terms, covenants and conditions or limitations on warranties set forth in this Assignment and are not intended to create, and shall not create, any representations, warranties or additional covenants of or by Assignor to Assignees.

5. This Assignment and all rights and covenants in connection herewith shall be binding upon the parties hereto, and their respective heirs, successors, and assigns, and the covenants hereof shall run with the Acquired Assets. This Assignment is intended to be recorded and filed of record. To facilitate recordation, there are omitted from the Exhibits to this Assignment in certain counterparts descriptions of property located in recording jurisdictions other than the jurisdiction (tax district, county, parish, state, or federal agency) in which the particular counterpart is to be filed or recorded.

6. This Assignment may be executed and delivered in one or more counterparts, each of which when executed and delivered shall be an original, and all of which when executed shall constitute one and the same instrument. Multiple counterparts of this Assignment may be recorded with federal agencies and in the counties and parishes of the states where the Assets are located, but the inclusion of a description of any Asset in more than one counterpart of this Assignment shall not be construed as having effected any cumulative, multiple or overlapping interest in the applicable Asset.

7. To the extent permitted by Law, Assignees shall be subrogated to Assignor's rights in and to representations, warranties and covenants given by others with respect to the Acquired Assets, and Assignor hereby grants and transfers to Assignees, their respective successors and assigns, to the extent so transferable and permitted by Law, the benefit of and the right to enforce the covenants, representations and warranties, if any, which Assignor is entitled to enforce with respect to the Acquired Assets.

8. Assignor agrees to execute and deliver to Assignees, from time to time, such other and additional instruments, notices, and other documents, and to do all such other and further acts and things as may be necessary to more fully and effectively grant, convey and assign to Assignees the Acquired Assets.

[Signature pages follow]

IN WITNESS WHEREOF, this Assignment, Bill of Sale and Conveyance is executed and delivered to be effective as of the Effective Time.

ASSIGNOR:

NOBLE ENERGY, INC.

By: Shawn E. Conner
Name: Shawn E. Conner
Title: Vice President, Business Development


ACKNOWLEDGMENT

STATE OF TEXAS

§
§
§

COUNTY OF HARRIS

The foregoing instrument was acknowledged before me this February 28th, 2014 by Shawn E. Conner, as Vice President, Business Development of Noble Energy, Inc. a Delaware corporation, on behalf of the corporation.




Jennifer L. McGrath
NOTARY PUBLIC in and for the aforesaid
County and State
Name: Jennifer L. McGrath
Commission Expires: July 6, 2016
Notary No. _____

ASSIGNEE:


FOUNDATION ENERGY FUND IV-B
HOLDING, LLC

By: Foundation Energy Management, LLC,
its Manager

By: 
Name: Joel P. Sauer
Title: Vice President

FOUNDATION ENERGY FUND IV-A, LP

By: Foundation Energy Management, LLC,
its Manager

By: 
Name: Joel P. Sauer
Title: Vice President

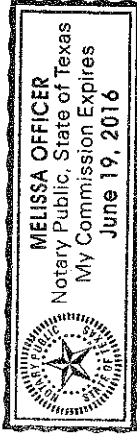
ACKNOWLEDGMENT

STATE OF TEXAS

§
§
§

COUNTY OF HARRIS

The foregoing instrument was acknowledged before me this February 22, 2014 by Joel P. Sauer, as Vice President of Foundation Energy Management, LLC a Delaware limited liability company, as manager of Foundation Energy Fund IV-B Holding, LLC, on behalf of the limited liability company.




Melissa Officer
NOTARY PUBLIC in and for the aforesaid
County and State
Name: MELISSA OFFICER
Commission Expires: 6-19-16
Notary No. # 01200925-7

STATE OF TEXAS

§
§
§

COUNTY OF HARRIS

The foregoing instrument was acknowledged before me this February 22, 2014 by Joel P. Sauer, as Vice President of Foundation Energy Management, LLC, manager on behalf of Foundation Energy Fund IV-A, LP, a limited partnership.



Melissa Officer
NOTARY PUBLIC in and for the aforesaid
County and State
Name: MELISSA OFFICER
Commission Expires: 6-19-16
Notary No. # 01200925-7

APPENDIX I

Certain Defined Terms

“**Easement**” means any easement, right-of-way, license, servitude, surface lease, surface use agreement, or other similar asset, right, or interest in real property.

“**Equipment**” means tanks, boilers, buildings, improvements, injection facilities, saltwater disposal facilities, compression facilities, gathering systems, Christmas trees, derricks, platforms, separators, compressors, gun barrels, and other equipment, fixtures, physical facilities, and surface and subsurface machinery, but excluding Operating Inventory.

“**Governmental Authority**” means any federal, state, local, tribal, or foreign government, court of competent jurisdiction, administrative or regulatory body, agency, bureau, commission, governing body of any national securities exchange, or other governmental authority or instrumentality in any domestic or foreign jurisdiction, and any appropriate division of any of the foregoing.

“**Hedging Instrument**” means: (i) any futures trade, put option, synthetic put option, call option, or other arrangement relating to commodities entered into by a Person on any commodities exchange to hedge such Person’s exposure to or to speculate on commodity prices; and (ii) any swap, collar, floor or other derivative transaction or hedging arrangement of any type or nature whatsoever in the over-the-counter derivatives market.

“**Hydrocarbons**” means crude oil, natural gas, casinghead gas, condensate, sulphur, natural gas liquids, plant products, and other liquid or gaseous hydrocarbons produced in association with the foregoing, including coalbed methane and gas and CO₂.

“**Intellectual Property**” means, with respect to any Person, any intellectual property, industrial property, and other proprietary rights (or portion thereof) owned, licensed, or developed by such Person or any of its Affiliates, or in which such Person or any of its Affiliates has any rights or interests, including any trademark, service mark, trade name, fictitious business name, or other similar intangible asset, registered or unregistered copyrights, patents, inventions, software or systems, and all versions, forms and embodiments thereof, including source code and object code, information that derives economic value from not being generally known to other Persons, including trade secrets and customer lists, and applications for registration and registrations of any of the foregoing (whether pending, existing, abandoned, or expired).

“**Law**” means any federal, state, local, municipal, foreign, tribal, or other law, statute, legislation, constitution, principle of common law, resolution, ordinance, code, proclamation, treaty, convention, rule, regulation, or decree, whether legislative, municipal, administrative, or judicial in nature, enacted, adopted, passed, promulgated, made, or put into effect by or under the authority of any Governmental Authority.

“**Lien**” means any mortgage, deed of trust, pledge, assessment, security interest, lien, adverse claim, levy, charge, or other title defect of any kind.

“Operating Inventory” means rolling stock, pipes, casing, tubing, tubulars, fittings, and other spare parts, supplies, tools, and materials held as operating inventory.

“Operations” means oil and gas exploration, development, and production, and all operations relating thereto, including: (i) the acquisition, purchase, sale, development, operation, maintenance, and abandonment of oil, gas, and mineral leases and related interests; (ii) the drilling, reworking, production, purchase, sale, transportation, storage, processing, treating, manufacture, and disposal of, or for, Hydrocarbons and associated by-products and wastes; and (iii) the acquisition, construction, installation, maintenance, use, and operation of related Equipment and Operating Inventory.

“Permit” means any permit, license, certificate of authority, franchise, concession, registration, or similar qualification or authorization issued, granted, or given by or under the authority of any Governmental Authority.

“Records” means any non-privileged lease files, land files, well files, Hydrocarbon sales contract files, gas gathering and processing files, division order files, abstracts, and title opinions of Assignor to the extent relating directly to the Acquired Assets.

“Royalties” means royalties, overriding royalties, production payments, net profits interests, other non-cost bearing revenue interests or similar payment burdens upon, measured by, or payable out of production therefrom.

“Technical Data” means proprietary geologic, geophysical, seismic data and seismic licenses, but excluding any and all interpretive data and analysis of any of the foregoing (it being understood that all such interpretive data and analysis shall constitute an Excluded Asset).

EXHIBIT A

Acquired Leases

[See Attached]

Exhibit A
Acquired Leases

Qls Id	ST	Cnty	Agt Type	Eff Date	First Party	Second Party	Rec Data	Bk	Pg	Legal
22211 8500B	CO	YUMA	OGL	4/6/1978	SCHROET LIN FARMS	KANSAS- NEBRASK A NA		528	10	--- Begin Tract #001 ----- T5N-R46W SEC 32: NE/4
Q030 19200 6	CO	YUMA	OGL	6/22/2007	STANLEY TRAVIS ET AL	ENERGY WEST CORPOR ATION	5357 37	-	-	USA/Colorado/Phillips 06 T006N - R042W: SEC 028 W2 W2 Lot 1: Lot 2: Lot 3: Lot 4: All Depths SEC 030 SE4 All Depths SEC 031 E2 All Depths SEC 032 All All Depths SEC 033 W2 W2 Lot 1: Lot 2: Lot 3: Lot 4: All Depths USA/Colorado/Yuma 06 T005N - R042W: SEC 005 Lot 10: Lot 7: Lot 8: Lot 9: All Depths

Exhibit A
Acquired Leases

Qls Id	ST	Cnty	Agt Type	Eff Date	First Party	Second Party	Rec Data	Bk	Pg	Legal
22210 30000	CO	YUMA	OGL	5/23/ 1974	WHYTE,H AROLD, ET UX	MOUNT AIN PETROLE UM	-	487	619 - 620	USA/Colorado/Yuma 006 T001S - R043W: SEC 033 N2 SEC 034 W2 NW4
22210 12000	CO	YUMA	OGL	4/11/ 1974	ALLEN,H ARVEY R., ET UX	MOUNT AIN PETROLE UM	-	486	503 - 504	USA/Colorado/Yuma 006 T003S - R043W: SEC 007 SW4 NW4, SW4 SEC 018 NW4 NW4 T003S - R044W: SEC 012 SE4 NE4 T004S - R043W: SEC 020 N2 S2

Exhibit A
Acquired Leases

Qls Id	ST	Cnty	Agt Type	Eff Date	First Party	Second Party	Rec Data	Bk	Pg	Legal
22211 08000	CO	YUMA	OGL	8/1/1974	GENOVA M DETERDI NG ET AL	MICHAEL E THRASH	3927 39	489	99	USA/Colorado/Yuma 06 T001N - R044W: SEC 002 S2 SE4 From bottom NIOBRARA to BELOW Metes & Bound: SEE ORIGINAL SEC 018 Lot 2 Lot 3 Lot 4 From bottom NIOBRARA to BELOW SEC 019 E2 W2, S2 SE4 Lot 1 Lot 2 Lot 3 Lot 4 From bottom NIOBRARA to BELOW SEC 030 E2 W2, NE4 Lot 1 Lot 2 Lot 3 Lot 4 From bottom NIOBRARA to BELOW SEC 031 E2 W2 Lot 1 Lot 2 Lot 3 Lot 4 From bottom NIOBRARA to BELOW T001N - R045W: SEC 013

Exhibit A
Acquired Leases

Q's Id	ST	Cnty	Agt Type	Eff Date	First Party	Second Party	Rec Data	Bk	Pg	Legal
										E2 SE4 All Depths
										SEC 024 E2 E2, SW4 SE4 All Depths
										SEC 025 E2, SE4 NW4, N2 SW4, SW4 SW4 From bottom NIOBRARA to BELOW
										SEC 026 SE4 SE4, E2 SW4 From bottom NIOBRARA to BELOW
										SEC 035 N2 N2 From bottom NIOBRARA to BELOW
										T001S - R044W: SEC 003 S2 NW4 Lot 3 Lot 4 From bottom NIOBRARA to BELOW
										SEC 008 NW4 From bottom NIOBRARA to BELOW
										T001S - R045W: SEC 003 Lot 4 From bottom NIOBRARA to BELOW

Exhibit A
Acquired Leases

Qls Id	ST	Cnty	Agt Type	Eff Date	First Party	Second Party	Rec Data	Bk	Pg	Legal
22211 47000	CO	YUMA	OGL	10/22 /1976	ALFRED A KELLER ET UX	KANSAS- NEBRASK A	-	508	262	USA/Colorado/Yuma 06 T001N - R044W: SEC 018 Lot 1 (NW/NW) All Depths T001N - R045W: SEC 013 N2 NE4, SE4 NE4 All Depths
22211 0900 A	CO	YUMA	OGL	8/6/1 974	HENRY J WILTFAN G ET UX	MICHAEL E THRASH	3927 87	BK 489	189	USA/Colorado/Yuma 06 T001N - R045W: SEC 001 S2 NE4 Lot 1 (NE NE) Lot 2 (NW NE) All Depths SEC 012 NE4 All Depths

Exhibit A
Acquired Leases

Qls Id	ST	Cnty	Agt Type	Eff Date	First Party	Second Party	Rec Data	BK	Pg	Legal
22211 29000	CO	YUMA	OGL	2/4/1 976	O D WAKEFIE LD ET UX	KANSAS- NEBRASK A NATURA L GAS COMPAN Y INC	3973 97	BK 501	486	USA/Colorado/Yuma 06 T001N - R045W: SEC 001 W2 SW4 All Depths SEC 002 E2 SE4 All Depths SEC 012 W2 All Depths SEC 013 SW4 NE4, W2, W2 SE4 All Depths T002S - R044W: SEC 007 E2 NW4 Lot 1 (NWNW) Lot 2 (SWNW) All Depths T002S - R045W: SEC 012 NE4 All Depths
Q060 96400 1	CO	YUMA	OGL	8/24/ 2011	LEE BOYD COBB JR ET UX	NOBLE ENERGY INC	5506 45	-	-	USA/Colorado/Yuma 06 T001N - R045W: SEC 002 SW4 SW4 All Depths Metes & Bound: SEE ORIGINAL

Exhibit A
Acquired Leases

Q's Id	ST	Cnty	Agt Type	Eff Date	First Party	Second Party	Rec Data	Bk	Pg	Legal
Q061 23400 0	CO	YUMA	OGL	9/14/ 2011	NB FARMS LLC	NOBLE ENERGY INC	5509 48	-	-	USA/Colorado/Yuma 06 T001N - R045W: SEC 004 S2 NE4 Lot 1 (NENE) Lot 2 (NWNE) All Depths T002N - R045W: SEC 032 S2 SE4 All Depths SEC 033 S2 SW4 All Depths
22211 34000	CO	YUMA	OGL	2/10/ 1976	DELMAR SCOFIEL D ET UX	KANSAS- NEBRASK A NATURA L GAS COMPAN Y INC	3973 94	501	480	USA/Colorado/Yuma 06 T001N - R045W: SEC 006 S2 NE4, E2 SW4 Lot 1 (NE NE) Lot 2 (NW NE) Lot 6 (NW SW) Lot 7 (SW SW) All Depths SEC 007 NE4 From bottom 100 FT BELOW NIOBRARA to ALL DEPTHS BELOW From top SURFACE to bottom 100 FT BELOW NIOBRARA SEC 008 NW4 All Depths Metes & Bound: WEST 33 FEET OF NW. ACREAGE ADJUSTED TO MATCH LEASE.

Exhibit A
Acquired Leases

Qls Id	ST	Cnty	Agt Type	Eff Date	First Party	Second Party	Rec Data	Bk	Pg	Legal
22211 33000	CO	YUMA	OGL	2/11/ 1976	JOHN W MAURIC E ET UX	KANSAS- NEBRASK A NATURA L GAS COMPAN Y INC	-	501	462	USA/Colorado/Yuma 06 T001N - R045W: SEC 007 E2 NW4 Lot 1 (NWNW) Lot 2 (SWNW) All Depths T001N - R046W: SEC 012 E2 All Depths
22211 3200 D	CO	YUMA	OGL	12/12 /1981	LORA R LINDGRE N	R E PUCKETT	4236 04	BK 577	570	USA/Colorado/Yuma 06 T001N - R045W: SEC 007 E2 SW4 Lot 3 (NW SW) Lot 4 (SW SW) All Depths
22211 3200E	CO	YUMA	OGL	12/12 /1981	REMA CURTIS	R E PUCKETT	4236 03	577	568	USA/Colorado/Yuma 06 T001N - R045W: SEC 007 E2 SW4 Lot 3 (NW SW) Lot 4 (SW SW) All Depths
22211 3200B	CO	YUMA	OGL	1/25/ 1982	LLOYD D ROGERS ET UX	R E PUCKETT	4236 06	577	574	USA/Colorado/Yuma 06 T001N - R045W: SEC 007 E2 SW4 Lot 3 (NW SW) Lot 4 (SW SW) All Depths
22211 3200C	CO	YUMA	OGL	1/25/ 1982	HOWAR D D ROGERS ET AL	R E PUCKETT	4236 05	BK 577	572	USA/Colorado/Yuma 06 T001N - R045W: SEC 007 E2 SW4 Lot 3 (NW SW) Lot 4 (SW SW) All Depths

Exhibit A
Acquired Leases

Qls Id	ST	Cnty	Agt Type	Eff Date	First Party	Second Party	Rec Data	Bk	Pg	Legal
22211 3200 A	CO	YUMA	OGL	2/4/1 976	RICHARD V PAPPEN HEIM ET UX	KANSAS- NEBRASK A NATURA LGAS COMPAN Y INC	3973 87	BK 501	466	USA/Colorado/Yuma 06 T001N - R045W: SEC 007 E2 SW4 Lot 3 (NW SW) Lot 4 (SW SW) All Depths SEC 007 SE4 From top SURFACE to bottom 100 FEET BELOW NIOBRARA From top 100 FEET BELOW NIOBRARA to bottom ALL DEPTHS BELOW SEC 008 SW4 From top SURFACE to bottom 100 FEET BELOW NIOBRARA From top 100 FEET BELOW NIOBRARA to bottom ALL DEPTHS BELOW
22211 3200F	CO	YUMA	OGL	2/11/ 1976	HARVEY CORDES ET UX	R E PUCKETT	3978 46	502	596	USA/Colorado/Yuma 06 T001N - R045W: SEC 007 SE4 From top SURFACE to bottom 100' BELOW NIOBRARA From bottom 100' BELOW NIOBRARA to bottom 99999 SEC 008 SW4 From top SURFACE to bottom 100' BELOW NIOBRARA From bottom 100' BELOW NIOBRARA to bottom 99999

Exhibit A
Acquired Leases

QlsId	ST	Gnty	Agt Type	Eff Date	First Party	Second Party	Rec Data	Bk	Pg	Legal
22210 36000	CO	YUMA	OGL	6/4/1974	CHARLIE JEWELL ET UX	MOUNT AIN PETROLE UM CORPOR ATION	-	487	526	USA/Colorado/Yuma 06 T001N - R045W: SEC 009 SW4 From top SURFACE to bottom 100 FEET BELOW NIOBRARA From top 100 FEET BELOW NIOBRARA to bottom ALL DEPTHS BELOW SEC 009 W2 NE4, NW4, SE4 All Depths T001N - R048W: SEC 026 NE4, N2 SE4 All Depths
22212 3300C	CO	YUMA	OGL	11/16/1998	JIMMY HESSE ET UX	SAMEDA N OIL CORP	-	767	435 - 436	USA/Colorado/Yuma 06 T001N - R045W: SEC 010 N2 SW4, SW4 SW4, N2 SE4 SW4 All Depths
22212 3300J	CO	YUMA	OGL	2/25/1987	JIMMY HESSE	PUCKETT - WARREN OIL	4449 49	644	221	USA/Colorado/Yuma 06 T001N - R045W: SEC 010 N2 SW4, SW4 SW4, N2 SE4 SW4 From top SURFACE to bottom 100' BELOW NIOBRARA
22212 3300D	CO	YUMA	OGL	11/16/1998	CLIFFOR D ODELL ET UX	SAMEDA N OIL CORP	4829 84	768	490	USA/Colorado/Yuma 06 T001N - R045W: SEC 010 S2 SE4 SW4

Exhibit A
Acquired Leases

Q's Id	ST	Cnty	Agt Type	Eff Date	First Party	Second Party	Rec Data	Bk	Pg	Legal
22210 34000	CO	YUMA	OGL	6/4/1974	WILLIAM P HATHEW AY ET UX	MOUNTAIN PETROLEUM CORPORATION	-	487	522	USA/Colorado/Yuma 06 T001N - R045W: SEC 010 SE4 SEC 011 SW4
22212 3300B	CO	YUMA	OGL	6/20/1994	DONE GASAWA Y ET UX	NESSALK ENERGY INC	-	737	259	USA/Colorado/Yuma 06 T001N - R045W: SEC 010 SW4 All Depths
22212 3300F	CO	YUMA	OGL	11/28/1994	PENTAGON OIL COMPANY	PUCKETT - WARREN OIL	4791 14	742	146	USA/Colorado/Yuma 06 T001N - R045W: SEC 010 SW4 From top SURFACE to 100' BELOW NIOBRARA
22212 3300 G	CO	YUMA	OGL	11/28/1994	CJ ELLIOT	PUCKETT - WARREN OIL	4791 15	744	95	USA/Colorado/Yuma 06 T001N - R045W: SEC 010 SW4 From top SURFACE to bottom 100' BELOW NIOBRARA
22212 3300 H	CO	YUMA	OGL	11/28/1994	CHAPARAL ROYALTY COMPANY	PUCKETT - WARREN OIL	4797 13	744	97	USA/Colorado/Yuma 06 T001N - R045W: SEC 010 SW4 From top SURFACE to bottom 100' BELOW NIOBRARA
22212 3300I	CO	YUMA	OGL	11/28/1994	KODIAK EXPLORATION INC	PUCKETT - WARREN OIL	-	742	141	USA/Colorado/Yuma 06 T001N - R045W: SEC 010 SW4 From top SURFACE to bottom 100' BELOW NIOBRARA

Exhibit A
Acquired Leases

Qis Id	ST	Cnty	Agt Type	Eff Date	First Party	Second Party	Rec Data	Bk	Pg	Legal
22212 3300E	CO	YUMA	OGL	11/28/1994	NINA LANE DUNN	PUCKETT - WARREN OIL	4752 79	742	139	USA/Colorado/Yuma 06 T001N - R045W: SEC 010 SW4 From top SURFACE to bottom 100' BELOW NIOBRARA
22212 3300K	CO	YUMA	OGL	11/29/1994	COLONIA L ROYALTI ES LTD PT	PUCKETT - WARREN OIL	4752 81	742	143	USA/Colorado/Yuma 06 T001N - R045W: SEC 010 SW4 From top SURFACE to bottom 100' BELOW NIOBRARA
22212 3300 A	CO	YUMA	OGL	7/11/1994	JEWEL REBEKAH FARLEY	NESSALK ENERGY INC	-	737	263	USA/Colorado/Yuma 06 T001N - R045W: SEC 010 SW4
22211 86000	CO	YUMA	OGL	5/5/1981	BETH E BOLLON G	MIDLAND GAS CORPORATION	-	569	343	USA/Colorado/Yuma 06 T001N - R045W: SEC 012 SE4 All Depths
22210 33000	CO	YUMA	OGL	6/4/1974	GLENN ROCKWELL ET UX	MOUNTAIN PETROLEUM	3922 97	487	561	USA/Colorado/Yuma 06 T001N - R045W: SEC 014 N2, SW4 All Depths SEC 015 E2, NW4 All Depths T002S - R045W: SEC 023 NE4 All Depths

Exhibit A
Acquired Leases

Qis Id	ST	Cnty	Agt Type	Eff Date	First Party	Second Party	Rec Data	Bk	Pg	Legal
22211 19000	CO	YUMA	OGL	7/11/ 1975	WILLIAM SHORT	KANSAS- NEBRASK A NATURA L GAS COMPAN Y INC	3960 19	498	156	USA/Colorado/Yuma 06 T001N - R045W: SEC 014 SE4 All Depths SEC 023 NE4 All Depths
22210 2700 A	CO	YUMA	OGL	5/9/1 974	HARRY FONTE ET UX	MOUNT AIN PETROLE UM CORPOR ATION	3922 76	487	520	USA/Colorado/Yuma 06 T001N - R045W: SEC 015 SW4 All Depths SEC 021 E2 All Depths SEC 022 SW4 All Depths SEC 022 NW4, E2 All Depths SEC 027 E2, NW4 From bottom NIOBRARA to bottom 99999 SEC 034 E2 All Depths SEC 035 SW4, S2 NW4 From bottom NIOBRARA to bottom 99999

Exhibit A
Acquired Leases

Q's Id	ST	Cnty	Agt Type	Eff Date	First Party	Second Party	Rec Data	Bk	Pg	Legal
22210 2700C	CO	YUMA	OGL	8/8/1975	JOHN C PETERSON ET AL	KANSAS- NEBRASKA	3962 84	498	554	USA/Colorado/Yuma 06 T001N - R045W: SEC 015 SW4 All Depths SEC 022 NW4 All Depths
22210 42000	CO	YUMA	OGL	7/17/1974	ST CO 74-7404- S	MOUNT AIN PETROLE UM CORPOR ATION	3936 38	491	400 -03	USA/Colorado/Yuma 06 T001N - R045W: SEC 016 All All Depths
22211 3100C	CO	YUMA	OGL	8/12/1976	GREG HINZE ET UX	KANSAS- NEBRASKA	-	506	417	USA/Colorado/Yuma 06 T001N - R045W: SEC 017 E2 All Depths
22211 3100 A	CO	YUMA	OGL	2/6/1976	F D COX ET UX	KANSAS- NEBRASKA	-	502	152	USA/Colorado/Yuma 06 T001N - R045W: SEC 017 E2 All Depths SEC 018 SE4 All Depths SEC 019 NE4, E2 NW4 All Depths

Exhibit A
Acquired Leases

Qls Id	ST	Cnty	Agt Type	Eff Date	First Party	Second Party	Rec Data	Bk	Pg	Legal
22211 3100B	CO	YUMA	OGL	2/3/1 976	MAX S ROUNDT REE ET UX	KANSAS- NEBRASK A	3973 93	501	478	USA/Colorado/Yuma 06 T001N - R045W: SEC 017 W2 All Depths SEC 019 NE4, E2 NW4 All Depths
22210 35000	CO	YUMA	OGL	5/8/1 974	GEORGE A FIX ET UX	MOUNT AIN PETROLE UM CORPOR ATION	-	487	510	USA/Colorado/Yuma 06 T001N - R045W: SEC 018 E2 NW4, NE4 Lot 1 (NW NW) Lot 2 (SW NW) All Depths
22211 35000	CO	YUMA	OGL	2/6/1 976	ETHEL ELLEN TUSTIN	KANSAS- NEBRASK A NATURA L GAS COMPAN Y INC	3973 96	501	484	USA/Colorado/Yuma 06 T001N - R045W: SEC 019 NE4 SW4, SE4 All Depths SEC 029 W2, SE4 All Depths SEC 030 E2 All Depths SEC 031 NE4 All Depths

Exhibit A
Acquired Leases

QlsId	ST	Cnty	Agt Type	Eff Date	First Party	Second Party	Rec Data	Bk	Pg	Legal
22212 63000	CO	YUMA	OGL	2/10/ 1976	ARTHUR J WAKEFIE LD ET UX	R E PUCKETT	-	502	632	USA/Colorado/Yuma 06 T001N - R045W: SEC 019 S2 SW4 SEC 030 NW4 SEC 030 SW4 SEC 031 SW4 SEC 031 NW4 T001N - R046W: SEC 001 SE4 SEC 025 E2 E2 NE4
Q073 29000 0	CO	YUMA	OGL	6/20/ 2000	ROSS J BROWN ET UX	WELLS PETROLE UM INC	4995 53	-	-	USA/Colorado/Yuma 06 T001N - R045W: SEC 019 W2 NW4, NW4 SW4 From top SURFACE to bottom 100' BELOW NIOBRARA T001N - R046W: SEC 024 SE4 From top SURFACE to bottom 100' BELOW NIOBRARA SEC 025 W2 NE4, W2 E2 NE4, NW4 All Depths

Exhibit A
Acquired Leases

Qis Id	ST	Cnty	Agt Type	Eff Date	First Party	Second Party	Rec Data	Bk	Pg	Legal
22210 32000	CO	YUMA	OGL	6/5/1974	D D GODSEY	MOUNT AIN PETROLEUM CORPORATION	-	487	512	USA/Colorado/Yuma 06 T001N - R045W: SEC 020 All All Depths SEC 021 NW4 All Depths SEC 029 NE4 All Depths
22210 2700B	CO	YUMA	OGL	9/16/1974	FEDERAL LAND BANK OF WICHITA	ENERGY MINERAL SERVICES CORPORATION	3955 33	496	505	USA/Colorado/Yuma 06 T001N - R045W: SEC 022 E2 All Depths
22210 2800 A	CO	YUMA	OGL	4/30/1974	EUGENE V STONE ET UX	MOUNT AIN PETROLEUM CORPORATION	-	487	592	USA/Colorado/Yuma 06 T001N - R045W: SEC 023 E2 NW4, SE4 All Depths SEC 024 SW4, NW4 SE4 All Depths SEC 025 NE4 NW4, W2 NW4 From bottom 100' BELOW NIOBRARA to bottom BASEMENT SEC 026 NE4, N2 SE4, SW4 SE4 From bottom 100' BELOW NIOBRARA to bottom BASEMENT

Exhibit A
Acquired Leases

Qis Id	ST	Cnty	Agt Type	Eff Date	First Party	Second Party	Rec Data	Bk	Pg	Legal
22210 2900 A	CO	YUMA	OGL	4/30/ 1974	ESTELLA STONE	MOUNT AIN PETROLE UM CORPOR ATION	-	487	589	USA/Colorado/Yuma 06 T001N - R045W: SEC 023 W2 NW4, SW4 All Depths SEC 026 W2 SW4 From bottom NIOBRARA to BELOW SEC 026 NW4 From bottom NIOBRARA to bottom BELOW T002N - R045W: SEC 029 S2 SW4 From bottom NIOBRARA to bottom BELOW SEC 030 SE4 SW4, S2 SE4 Lot 4 (SW SW) From bottom NIOBRARA to bottom BELOW
22210 2800B	CO	YUMA	OGL	5/5/1 976	FRANK FREYTAG JR ET UX	KANSAS- NEBRASK A NATURA L GAS COMPAN Y INC	-	504	415	USA/Colorado/Yuma 06 T001N - R045W: SEC 024 SW4, NW4 SE4 All Depths SEC 025 W2 NW4, NE4 NW4 All Depths

Exhibit A
Acquired Leases

Qis Id	ST	Cnty	Agt Type	Eff Date	First Party	Second Party	Rec Data	Bk	Pg	Legal
22210 94000	CO	YUMA	OGL	6/17/ 1975	DAVID C R DESCHA MPS ET UX	KANSAS- NEBRASK A NATURA L GAS COMPAN Y INC	-	497	242	USA/Colorado/Yuma 06 T001N - R045W: SEC 024 W2 NE4, NW4 All Depths
22210 2900B	CO	YUMA	OGL	2/6/1 976	ELSIE V FINLAY	KANSAS- NEBRASK A NATURA L GAS COMPAN Y INC	3978 21	502	549	USA/Colorado/Yuma 06 T001N - R045W: SEC 026 W2 SW4 From top 100' BELOW NIOBRARA to bottom 99999
22210 25000	CO	YUMA	OGL	5/9/1 974	GUSTAVE JESSE ET UX	MOUNT AIN PETROLE UM CORPOR ATION	-	487	524	USA/Colorado/Yuma 06 T001N - R045W: SEC 027 SW4 From bottom NIOBRARA to bottom 99999 SEC 033 All All Depths
22212 41000	CO	YUMA	OGL	5/19/ 1994	HILLTOP FEEDLOT INC	NESSALK ENERGY INC	4735 61	735	552 -53	USA/Colorado/Yuma 06 T001N - R045W: SEC 031 SE4 All Depths

Exhibit A
Acquired Leases

Qls Id	ST	Cnty	Agt Type	Eff Date	First Party	Second Party	Rec Data	Bk	Pg	Legal
22211 3000 A	CO	YUMA	OGL	2/5/1 976	MELVIN E STULTS ET UX	KANSAS- NEBRASK A NATURA L GAS COMPAN Y INC	3973 95	501	482	USA/Colorado/Yuma 06 T001N - R045W: SEC 032 All All Depths T001S - R045W: SEC 034 SE4 All Depths SEC 035 SE4 All Depths SEC 035 SW4 All Depths T002S - R045W: SEC 002 S2 N2 Lot 1 (NENE) Lot 2 (NWNE) Lot 3 (NENW) Lot 4 (NWNW) All Depths
22210 23000	CO	YUMA	OGL	6/5/1 974	VERNON TONER ET UX	MOUNT AIN PETROLE UM CORPOR ATION	3923 16	487	598	USA/Colorado/Yuma 06 T001N - R045W: SEC 034 W2 All Depths

Exhibit A
Acquired Leases

Qls Id	ST	Cnty	Agt Type	Eff Date	First Party	Second Party	Rec Data	Bk	Pg	Legal
22211 18000	CO	YUMA	OGL	7/11/ 1975	JIMMY L LIPPERT ET UX	KANSAS- NEBRASK A NATURA L GAS COMPAN Y INC	3960 12	498	142	USA/Colorado/Yuma 06 T001N - R045W: SEC 035 SE4, SE4 NE4 From bottom NIOBRARA to BELOW T001S - R044W: SEC 007 E2 NW4, NE4 Lot 1 (NW NW) Lot 2 (SW NW) From bottom NIOBRARA to BELOW SEC 008 SW4 From bottom NIOBRARA to BELOW T001S - R045W: SEC 001 S2 NE4 Lot 1 (NE NE) Lot 2 (NW NE) From bottom NIOBRARA to BELOW
22211 90000	CO	YUMA	OGL	2/25/ 1982	RICHARD D NELSON ETUX	CECIL RESOUR CES CO	-	582	399	USA/Colorado/Yuma 06 T001N - R046W: SEC 002 S2 NE4 Lot 1 (NENE) Lot 2 (NWNE) All Depths

Exhibit A
Acquired Leases

Qls Id	ST	Cnty	Agt Type	Eff Date	First Party	Second Party	Rec Data	Bk	Pg	Legal
22210 17000	CO	YUMA	OGL	5/1/1 974	MILL IRON DIAMON D CATTLE CO INC	MOUNT AIN PETROLE UM CORPOR ATION	-	486	537	USA/Colorado/Yuma 06 T001N - R046W: SEC 003 S2 NW4, SW4 Lot 3 (NENW) Lot 4 (NW/NW) All Depths SEC 004 S2 NE4, SE4 Lot 1 (NENE) Lot 2 (NENW) All Depths
22210 19000	CO	YUMA	OGL	5/1/1 974	MILL IRON DIAMON D CATTLE COMPAN Y INC	MOUNT AIN PETROLE UM CORPOR ATION	-	486	543	USA/Colorado/Yuma 06 T001N - R046W: SEC 003 SE4 All Depths SEC 010 NE4 All Depths SEC 011 NW4 All Depths

Exhibit A
Acquired Leases

Qls Id	ST	Cnty	Agt Type	Eff Date	First Party	Second Party	Rec Data	Bk	Pg	Legal
22210 7700C	CO	YUMA	OGL	5/21/ 1975	MERLE COLLINS ET UX	KANSAS- NEBRASK A NATURA L GAS COMPAN Y INC	3952 73	BK 496	24	USA/Colorado/Yuma 06 T001N - R046W: SEC 004 S2 NW4 Lot 3 Lot 4 All Depths T002N - R046W: SEC 028 SW4 All Depths Metes & Bound: ALL THAT PART OF S/2NW/4 LYING SOUTH OF THE RIGHT ROW OF THE C.B. AND Q. RR CO. (OVERLAPPING) SEC 032 NE4 From top SURF to bottom 100' BELOW NIOBRARA From bottom 100' BELOW NIOBRARA to bottom 99999' SEC 033 W2 From top SURF to bottom 100' BELOW NIOBRARA From bottom 100' BELOW NIOBRARA to bottom 99999'

Exhibit A
Acquired Leases

Qls Id	ST	Cnty	Agt Type	Eff Date	First Party	Second Party	Rec Data	Bk	Pg	Legal
Q074 73800 1	CO	YUMA	OGL	9/22/ 1976	DEXTER L ROBERTS ON ET UX	R E PUCKETT	4001 22	508	95	USA/Colorado/Yuma 06 T001N - R046W: SEC 005 N2 SEC 006 NE4 T002N - R046W: SEC 030 SW4, SE4 Metes & Bound: PORTION OF SE4 LYING SOUTH OF HIGHWAY 34 SEC 031 All SEC 032 NW4, S2
22211 25000	CO	YUMA	OGL	1/17/ 1976	EDITH IRENE CUTLER ET VIR	KANSAS- NEBRASK A NA	3972 63	501	253 -54	USA/Colorado/Yuma 06 T001N - R046W: SEC 005 N2 S2

Exhibit A
Acquired Leases

Qls Id	ST	Cnty	Agt Type	Eff Date	First Party	Second Party	Rec Data	Bk	Pg	Legal
22210 7700J	CO	YUMA	OGL	7/10/ 1975	MARY C MEADE	KANSAS- NEBRASK A NATURA LGAS COMPAN Y INC	-	498	148	USA/Colorado/Yuma 06 T001N - R046W: SEC 005 S2 N2 Lot 1 (NENE) Lot 2 (NWNE) Lot 3 (NENE) Lot 4 (NW/NW) All Depths SEC 006 S2 NE4 Lot 1 (NENE) Lot 2 (NWNE) From top SURFACE to bottom 100' BELOW NIOBRARA From bottom 100' BELOW NIOBRARA to bottom 99999'

Exhibit A
Acquired Leases

Qls Id	ST	Cnty	Agt Type	Eff Date	First Party	Second Party	Rec Data	Bk	Pg	Legal
22210 7700B	CO	YUMA	OGL	8/16/ 1975	V D DARNOL D ET UX	KANSAS- NEBRASK A NATURA LGAS COMPAN Y INC	3962 78	498	542 -43	USA/Colorado/Yuma 06 T001N - R046W: SEC 005 S2 N2 Lot 1 (NENE) Lot 2 (NWNE) Lot 3 (NENW) Lot 4 (NW/NW) From top SURF to bottom 100' BELOW NIOBRARA From bottom 100' BELOW NIOBRA to bottom 99999 SEC 006 S2 NE4 Lot 1 (NENE) Lot 2 (NWNE) From top SURF to bottom 100' BELOW NIOBRARA From bottom 100' BELOW NIOBRA to bottom 99999 T002N - R046W: SEC 031 SE4 All Depths SEC 032 S2 From top SURF to bottom 100' BELOW NIOBRARA From bottom 100' BELOW NIOBRA to bottom 99999
22211 2200C	CO	YUMA	OGL	7/16/ 1976	FREDRIC K J KORF ET UX	KANSAS- NEBRASK A NATURA LGAS COMPAN Y INC	-	506	40	USA/Colorado/Yuma 06 T001N - R046W: SEC 005 S2 S2 From top SURFACE to bottom 100' BELOW NIOBRARA

Exhibit A
Acquired Leases

Qls Id	ST	Cnty	Agt Type	Eff Date	First Party	Second Party	Rec Data	BK	Pg	Legal
										From bottom 100' BELOW THE NIOBRARA to bottom 99999 SEC 006 SE4 From top SURFACE to bottom 100' BELOW NIOBRARA From bottom 100' BELOW THE NIOBRARA to bottom 99999
22211 2200 A	CO	YUMA	OGL	7/31/ 1975	BROOKS R BOLIN ET UX	KANSAS- NEBRASK A NATURA LGAS COMPAN Y INC	-	498	533	USA/Colorado/Yuma 06 T001N - R046W: SEC 005 S2 S2 From top SURFACE to bottom 100' BELOW NIOBRARA From bottom 100' BELOW THE NIOBRARA to bottom 99999 SEC 006 SE4 From top SURFACE to bottom 100' BELOW NIOBRARA From bottom 100' BELOW THE NIOBRARA to bottom 99999 SEC 007 NE4 All Depths SEC 008 N2 NE4, NW4 All Depths

Exhibit A
Acquired Leases

Qls Id	ST	Cnty	Agt Type	Eff Date	First Party	Second Party	Rec Data	Bk	Pg	Legal
22211 2200B	CO	YUMA	OGL	4/24/ 1974	VIOLA HERMAN	MOUNT AIN PETROLE UM CORPOR ATION	-	486	525	USA/Colorado/Yuma 06 T001N - R046W: SEC 005 S2 S2 From top SURFACE to bottom 100' BELOW NIOBRARA From bottom 100' BELOW THE NIOBRARA to bottom 99999 SEC 006 SE4 From top SURFACE to bottom 100' BELOW NIOBRARA From bottom 100' BELOW THE NIOBRARA to bottom 99999 SEC 007 NE4 All Depths SEC 008 N2 NE4, NW4 All Depths
22210 1600 A	CO	YUMA	OGL	5/17/ 1975	DEAN H STALLIN GS ET UX	KANSAS- NEBRASK A NATURA L GAS COMPAN Y INC	3957 39	497	335	USA/Colorado/Yuma 06 T001N - R046W: SEC 006 SE4 NW4, E2 SW4 Lot 3 (NENW) Lot 4 (NWNW) Lot 5 (SWNW) Lot 6 (NW/SW) Lot 7 (SWSW) From top SURFACE to bottom 100' BELOW NIOBRARA From bottom 100' BELOW NIOBRARA to bottom 99999' SEC 007

Exhibit A
Acquired Leases

Qls Id	ST	Cnty	Agt Type	Eff Date	First Party	Second Party	Rec Data	Bk	Pg	Legal
										E2 W/2 Lot 1 (NW/NW) Lot 2 (SW/NW) Lot 3 (NW/SW) Lot 4 (SW/SW) From top SURFACE to bottom 100' BELOW NIOBRARA From bottom 100' BELOW NIOBRARA to bottom 99999'
										T001N - R047W: SEC 001 SE4 NE4, E2 SE4 Lot 1 (NENE) From top SURFACE to bottom 100' BELOW NIOBRARA From bottom 100' BELOW NIOBRARA to bottom 99999'
										SEC 012 All From top SURFACE to bottom 100' BELOW NIOBRARA From bottom 100' BELOW NIOBRARA to bottom 99999'
										SEC 013 N2 S2, N2 From top SURFACE to bottom 100' BELOW NIOBRARA From bottom 100' BELOW NIOBRARA to bottom 99999'

Exhibit A
Acquired Leases

Qls Id	ST	Cnty	Agt Type	Eff Date	First Party	Second Party	Rec Data	Bk	Pg	Legal
22210 1600B	CO	YUMA	OGL	5/17/ 1975	ALLEN E DAVISET UX	KANSAS- NEBRASK A NATURA LGAS COMPAN Y INC	3954 81	496	362	USA/Colorado/Yuma 06 T001N - R046W: SEC 006 SE4 NW4, E2 SW4 Lot 3 (NENW) Lot 4 (NWNW) Lot 5 (SWNW) Lot 6 (NWSW) Lot 7 (SWSW) From top SURFACE to bottom 100' BELOW NIOBRARA From bottom 100' BELOW NIOBRARA to bottom 99999' SEC 007 E2 W2 Lot 1 (NWNW) Lot 2 (SWNW) Lot 3 (NWSW) Lot 4 (SWSW) From top SURFACE to bottom 100' BELOW NIOBRARA From bottom 100' BELOW NIOBRARA to bottom 99999' T001N - R047W: SEC 001 SE4 NE4, E2 SE4 Lot 1 (NENE) From top SURFACE to bottom 100' BELOW NIOBRARA From bottom 100' BELOW NIOBRARA to bottom 99999' SEC 012 E2, E2 NW4 From top SURFACE to bottom 100' BELOW

Exhibit A
Acquired Leases

Qls.Id	ST	Cnty	Ag't Type	Eff Date	First Party	Second Party	Rec Data	Bk	Pg	Legal
										NIOBRARA From bottom 100' BELOW NIOBRARA to bottom 99999'

Exhibit A
Acquired Leases

Qls Id	ST	Enty	Agt Type	Eff Date	First Party	Second Party	Rec Data	Bk	Pg	Legal
22210 1600C	CO	YUMA	OGL	5/17/ 1975	RICHARD DUANE STALLIN GS ET UX	KANSAS- NEBRASK A NA	3952 89	496	56	USA/Colorado/Yuma 06 T001N - R046W: SEC 006 SE4 NW4, E2 SW4 Lot 3 (NENW) Lot 4 (NWNW) Lot 5 (SWNW) Lot 6 (NWSW) Lot 7 (SWSW) From top SURFACE to bottom 100' BELOW NIOBRARA From top 100' BELOW NIOBRARA to bottom 99999' SEC 007 E2 W2 Lot 1 (NWNW) Lot 2 (SWNW) Lot 3 (NWSW) Lot 4 (SWSW) From top SURFACE to bottom 100' BELOW NIOBRARA From top 100' BELOW NIOBRARA to bottom 99999' T001N - R047W: SEC 001 SE4 NE4, E2 SE4 Lot 1 (NENE) From top SURFACE to bottom 100' BELOW NIOBRARA From top 100' BELOW NIOBRARA to bottom 99999' SEC 012 E2, E2 NW4 From top SURFACE to bottom 100' BELOW

Exhibit A
Acquired Leases

QlsId	ST	Cnty	Agt Type	Eff Date	First Party	Second Party	Rec Data	Bk	Pg	Legal
										NIOBRARA From top 100' BELOW NIOBRARA to bottom 99999'

Exhibit A
Acquired Leases

Qls Id	ST	Cnty	Agt Type	Eff Date	First Party	Second Party	Rec Data	Bk	Pg	Legal
22211 1400B	CO	YUMA	OGL	6/6/1975	EDITH MEIS ET AL	KANSAS-NEBRASKA NATURA L GAS COMPANY INC	395454	496	311	USA/Colorado/Yuma 06 T001N - R046W: SEC 007 N2 SE4, SE4 SE4 All Depths SEC 008 SE4 All Depths SEC 008 SW4, S2 NE4 From top SURFACE to bottom 100' BELOW NIOBRARA From bottom 100' BELOW NIOBRARA to bottom 99999' SEC 009 W2 SW4 From top SURFACE to bottom 100' BELOW NIOBRARA From bottom 100' BELOW NIOBRARA to bottom 99999' SEC 017 NW4 All Depths SEC 017 NE4 From top SURFACE to bottom 100' BELOW NIOBRARA From bottom 100' BELOW NIOBRARA to bottom 99999' SEC 018 NE4 NE4 From top SURFACE to bottom 100' BELOW

Exhibit A
Acquired Leases

Qls Id	ST	Cnty	Agt Type	Eff Date	First Party	Second Party	Rec Data	Bk	Pg	Legal
										NIOBRARA From bottom 100' BELOW NIOBRARA to bottom 99999'

Exhibit A
Acquired Leases

Qls Id	ST	Cnty	Agt Type	Eff Date	First Party	Second Party	Rec Data	Bk	Pg	Legal
22211 1400 A	CO	YUMA	OGL	7/9/1 975	DAVID J GLENN SR	KANSAS- NEBRASK A NATURA L GAS COMPAN Y INC	3958 72	497	558	USA/Colorado/Yuma 06 T001N - R046W: SEC 007 N2 SE4, SE4 SE4 All Depths SEC 008 SE4 All Depths SEC 008 SW4, S2 NE4 From top SURFACE to bottom 100' BELOW NIOBRARA From bottom 100' BELOW NIOBRARA to bottom 99999' SEC 009 W2 SW4 From top SURFACE to bottom 100' BELOW NIOBRARA From bottom 100' BELOW NIOBRARA to bottom 99999' SEC 017 NW4 All Depths SEC 017 NE4 From top SURFACE to bottom 100' BELOW NIOBRARA From bottom 100' BELOW NIOBRARA to bottom 99999' SEC 018 NE4 NE4 From top SURFACE to bottom 100' BELOW

Exhibit A
Acquired Leases

Qls Id	ST	Cnty	Agt Type	Eff Date	First Party	Second Party	Rec Data	Blk	Pg	Legal
										NIOBRARA From bottom 100' BELOW NIOBRARA to bottom 99999'
22211 2200E	CO	YUMA	OGL	7/16/ 1978	FREDRIC KJ KORF ET UX	KANSAS- NEBRASK A NATURA LGAS COMPAN Y INC	-	530	22	USA/Colorado/Yuma 06 T001N - R046W: SEC 007 NE4 All Depths

Exhibit A
Acquired Leases

Qls Id	ST	Cnty	Agt Type	Eff Date	First Party	Second Party	Rec Data	Bk	Pg	Legal
22210 7400B	CO	YUMA	OGL	7/29/ 1975	ROLAND L WHITE ET UX	KANSAS- NEBRASK A NATURA L GAS COMPAN Y INC	-	498	169	USA/Colorado/Yuma 06 T001N - R046W: SEC 007 SW4 SE4 SEC 018 E2 NW4, NE4 SW4, NW4 NE4, SE4, S2 NE4 Lot 1 (NW/NW) Lot 2 (SW/NW) Lot 3 (NW/SW)
22210 7400 A	CO	YUMA	OGL	5/15/ 1975	HAROLD B BLACH ET UX	KANSAS- NEBRASK A NATURA L GAS COMPAN Y INC	3962 73	498	530	USA/Colorado/Yuma 06 T001N - R046W: SEC 007 SW4 SE4
22211 2200 D	CO	YUMA	OGL	7/16/ 1978	FREDRIC K J KORF ET UX	KANSAS- NEBRASK A NATURA L GAS COMPAN Y INC	-	530	24	USA/Colorado/Yuma 06 T001N - R046W: SEC 008 NW4, N2 NE4 All Depths
22210 86000	CO	YUMA	OGL	5/30/ 1975	HARVEY W PLETCHE R ET UX	KANSAS- NEBRASK A NATURA L GAS COMPAN Y INC	3954 62	496	327	USA/Colorado/Yuma 06 T001N - R046W: SEC 009 NW4 All Depths
PC100 50700 0	CO	YUMA	OGL	2/18/ 1982	THE OMAHA NATIONA L BANK	JOHN P LOCKRID GE	4251 51	583	55	USA/Colorado/Yuma 06 T001N - R046W: SEC 011 NE4 All Depths SEC 012 W2 All Depths

Exhibit A
Acquired Leases

QIs Id	ST	Cnty	Agt Type	Eff Date	First Party	Second Party	Rec Data	Bk	Pg	Legal
22210 3700 A	CO	YUMA	OGL	5/1/1 974	MILL IRON DIAMON D CATTLE CO INC	MOUNT AIN PETROLE UM CORPOR ATION	3922 94	487	555	USA/Colorado/Yuma 06 T001N - R046W: SEC 011 S2 SEC 014 NE4 NW4
22210 8700 A	CO	YUMA	OGL	6/6/1 975	STILLAH N,EDITH M.	KANSAS- NEBRASK A	BK 497, PG 634	497	634	USA/Colorado/Yuma 06 T001N - R046W: SEC 013 NW4
22210 8700B	CO	YUMA	OGL	6/24/ 1975	ROSS J BROWN ET UX	KANSAS- NEBRASK A NATURA LGAS COMPAN Y INC	3958 56	497	525 -26	USA/Colorado/Yuma 06 T001N - R046W: SEC 013 SW4, NW4 From top SURFACE to bottom NIOBRARA From bottom NIOBRARA to bottom 99999' SEC 024 W2 From top SURFACE to bottom NIOBRARA From bottom NIOBRARA to bottom 99999'
22210 74004	CO	YUMA	OGL	5/27/ 2010	US AGBANK FCB 08- 125-10- 011	NOBLE ENERGY INC	5462 44	-	-	USA/Colorado/Yuma 06 T001N - R046W: SEC 018 S2 NE4 All Depths

Exhibit A
Acquired Leases

Qls Id	ST	Cnty	Agt Type	Eff Date	First Party	Second Party	Rec Data	Bk	Pg	Legal
22211 9800 A	CO	YUMA	OGL	5/22/ 1975	MILLARD F PLETCHE R ET UX	KANSAS- NEBRASK A NATURA L GAS COMPAN Y INC	3952 84	496	46- 47	USA/Colorado/Yuma 06 T001N - R046W: SEC 018 SE4 SW4 Lot 4 (SWSW) All Depths SEC 019 N2 SE4, SE4 SW4, NE4 SW4, E2 NW4, W2 NE4, SE4 NE4 Lot 1 (NWNW) Lot 2 (SWNW) Lot 3 (NWSW) Lot 4 (SWSW) All Depths SEC 030 E2 NW4, NE4 SW4 Lot 1 (NWNW) Lot 2 (SWNW) Lot 3 (NWSW) All Depths T001N - R047W: SEC 013 S2 S2 All Depths SEC 014 SW4, SE4 All Depths SEC 024 NE4, N2 NW4 All Depths SEC 025 E2 All Depths

Exhibit A
Acquired Leases

Qis Id	ST	Cnty	Agt Type	Eff Date	First Party	Second Party	Rec Data	Bk	Pg	Legal
22210 74005	CO	YUMA	OGL	5/27/ 2010	U S AGBANK FCB 08- 125-10- 010	NOBLE ENERGY INC	5462 43	-	-	USA/Colorado/Yuma 06 T001N - R046W: SEC 018 SE4 All Depths
22210 74003	CO	YUMA	OGL	5/27/ 2010	U S AGBANK FCB 008- 125-10- 012	NOBLE ENERGY INC	5462 45	546 245	-	USA/Colorado/Yuma 06 T001N - R046W: SEC 019 NE4 NE4 All Depths
22211 9800B	CO	YUMA	OGL	8/16/ 2011	BONNIE P S LEONG	NOBLE ENERGY INC	5509 62	-	-	USA/Colorado/Yuma 06 T001N - R046W: SEC 019 SE4 SW4 Lot 4 (SWSW) All Depths SEC 030 E2 NW4, NE4 SW4 Lot 1 (NW/NW) Lot 2 (SW/NW) Lot 3 (NW/SW) All Depths T001N - R047W: SEC 025 E2 All Depths
22210 74006	CO	YUMA	OGL	5/27/ 2010	U S AGBANK FCB 08- 125-10- 013	NOBLE ENERGY INC	5462 46	-	-	USA/Colorado/Yuma 06 T001N - R046W: SEC 020 NW4 NW4 All Depths

Exhibit A
Acquired Leases

Qis Id	ST	Cnty	Agt Type	Eff Date	First Party	Second Party	Rec Data	Bk	Pg	Legal
22210 7700 A	CO	YUMA	OGL	5/20/ 1975	MERLE O GARDNE R ET UX	KANSAS- NEBRASK A NATURA LGAS COMPAN Y INC	3952 76	496	30	USA/Colorado/Yuma 06 T001N - R046W: SEC 021 SE4 All Depths SEC 022 SW4 SW4 All Depths SEC 028 SE4 NE4, N2 NE4, SW4 NE4 All Depths T002N - R046W: SEC 017 SE4 All Depths SEC 020 N2, S2 Exception: NWNW All Depths SEC 029 SW4 and/or from top SURF to bottom 100' BELOW THE NIOBRARA From bottom 100' BELOW THE NIOBRARA to bottom 99999' SEC 029 N2, SE4 All Depths T002N - R047W: SEC 001 SW4 NE4, W2 SE4, S2 NW4 Lot 2 (NWNNE)

Exhibit A
Acquired Leases

Qls Id	ST	Cnty	Agt Type	Eff Date	First Party	Second Party	Rec Data	Bk	Pg	Legal
										Lot 3 (NENW) Lot 4 (NWNW) All Depths
Q007 06300 4	CO	YUMA	OGL	4/15/ 2011	MARVIN E MCDON ALD ET UX	NOBLE ENERGY INC	5486 18	-	-	USA/Colorado/Yuma 06 T001N - R046W: SEC 023 SE4 All Depths
Q007 06300 3	CO	YUMA	OGL	4/15/ 2011	MARVIN E MCDON ALD ET UX	NOBLE ENERGY INC	5486 17	-	-	USA/Colorado/Yuma 06 T001N - R046W: SEC 023 SW4 All Depths

Exhibit A
Acquired Leases

Qls Id	ST	Cnty	Agt Type	Eff Date	First Party	Second Party	Rec Data	Bk	Pg	Legal
Q048 19600 1	CO	YUMA	OGL	4/15/ 2011	MARVIN E MCDON ALD ET UX	NOBLE ENERGY INC	5486 19	-	-	USA/Colorado/Yuma 06 T001N - R046W: SEC 025 SW4 All Depths
Q048 19500 1	CO	YUMA	OGL	4/15/ 2011	MARVIN E MCDON ALD ET UX	NOBLE ENERGY INC	5486 15	-	-	USA/Colorado/Yuma 06 T001N - R046W: SEC 026 E2 E2 All Depths
Q048 19100 0	CO	YUMA	OGL	4/15/ 2011	MARVIN E MCDON ALD ET UX	NOBLE ENERGY INC	5486 16	-	-	USA/Colorado/Yuma 06 T001N - R046W: SEC 026 NW4, W2 NE4 All Depths
22211 3900S	CO	YUMA	OGL	3/24/ 1976	CLAYTON D WOOLER Y ET UX	KANSAS- NEBRASK A NATURA L GAS COMPAN Y INC	3982 61	503	598 -99	USA/Colorado/Yuma 06 T001N - R046W: SEC 026 W2 SE4, SW4 All Depths SEC 027 S2 All Depths SEC 034 All Bottom of NIOBRARA to 99,999'
22211 3900V	CO	YUMA	OGL	3/31/ 1994	ANN M ADAMS TRUST	NESSALK ENERGY INC	-	735	499	USA/Colorado/Yuma 06 T001N - R046W: SEC 027 S2 All Depths

Exhibit A
Acquired Leases

Qis Id	ST	Cnty	Agt Type	Eff Date	First Party	Second Party	Rec Data	Bk	Pg	Legal
Q061 40400 1	CO	YUMA	OGL	3/16/ 2011	US AGBANK FCB 08- 125-11- 008	NOBLE ENERGY INC	5504 60	-	-	USA/Colorado/Yuma 06 T001N - R046W: SEC 028 NW4 All Depths
Q061 38800 1	CO	YUMA	OGL	3/16/ 2011	US AGBANK FCB 08- 125-11- 010	NOBLE ENERGY INC	5504 57	-	-	USA/Colorado/Yuma 06 T001N - R046W: SEC 028 SE4 All Depths
Q061 39900 1	CO	YUMA	OGL	3/16/ 2011	US AGBANK FCB 08- 125-11- 009	NOBLE ENERGY INC	5504 59	-	-	USA/Colorado/Yuma 06 T001N - R046W: SEC 028 SW4 All Depths
22211 3900T	CO	YUMA	OGL	3/4/1 981	ELISA R HARRISO N ESTATE	MIDLAN DS GAS CORPOR ATION	-	567	154	USA/Colorado/Yuma 06 T001N - R046W: SEC 033 W2 NE4, N2 SW4 From 0 to 2,392 feet and/or from top SURFACE to bottom NIOBRARA FORMATION
22213 900W	CO	YUMA	OGL	6/15/ 2007	MARY CATHERI NE PREHOD A	BERRY PETROLE UM COMPAN Y	5335 93	-	-	USA/Colorado/Yuma 06 T001N - R046W: SEC 034 All From 0 to 2,755 feet and/or from top SURFACE to bottom 100 FEET BELOW NIOBRARA

Exhibit A
Acquired Leases

Qls Id	ST	Cnty	Agt Type	Eff Date	First Party	Second Party	Rec Data	Bk	Pg	Legal
22211 1700 A	CO	YUMA	OGL	6/26/ 1975	RICHARD R HEMPHIL L ET UX	KANSAS- NEBRASK A NATURA L GAS COMPAN Y INC	-	497	258	USA/Colorado/Yuma 06 T001N - R047W: SEC 001 N2 SW4, W2 SE4, S2 NW4, SW4 NE4, SE4 SW4 Lot 2 (NWNE) Lot 3 (NENW) Lot 4 (NW/NW) From bottom 100' BELOW NIOBRARA to bottom 99999' SEC 002 S2 NE4, NE4 SE4 Lot 1 (NENE) Lot 2 (NWNE) From top SURFACE to bottom 100' BELOW NIOBRARA From bottom 100' BELOW NIOBRARA to bottom 99999' T002S - R046W: SEC 017 N2 From bottom 100' BELOW NIOBRARA to bottom 99999' SEC 029 N2, SE4 SE4, N2 SE4 From bottom 100' BELOW NIOBRARA to bottom 99999' SEC 030 E2 NE4 From bottom 100' BELOW NIOBRARA to bottom 99999'

Exhibit A
Acquired Leases

Qls-Id	ST	Cnty	Agt Type	Eff Date	First Party	Second Party	Rec Data	Bk	Pg	Legal
22210 98000	CO	YUMA	OGL	6/18/ 1975	HAROLD A STULP	KANSAS- NEBRASK A NATURA LGAS COMPAN Y INC	-	497	352	USA/Colorado/Yuma 06 T001N - R047W: SEC 001 SW4 SW4 From top SURFACE to bottom 100' BELOW NIOBRARA From bottom 100' BELOW NIOBRARA to bottom 99999' SEC 002 W2 SE4, SE4 SE4 From top SURFACE to bottom 100' BELOW NIOBRARA From bottom 100' BELOW NIOBRARA to bottom 99999' SEC 011 E2 All Depths SEC 014 NE4 From top SURFACE to bottom 100' BELOW NIOBRARA From bottom 100' BELOW NIOBRARA to bottom 99999'

Exhibit A
Acquired Leases

Qls-Id	ST	Cnty	Agt Type	Eff Date	First Party	Second Party	Rec Data	Bk	Pg	Legal
22211 1700B	CO	YUMA	OGL	8/5/1 975	JANE C HALE	KANSAS- NEBRASK A NATURA LGAS COMPAN Y INC	-	498	548	USA/Colorado/Yuma 06 T001N - R047W: SEC 001 W2 SE4, SW4 NE4, S2 NW4, NW4 SW4, E2 SW4 Lot 2 Lot 3 Lot 4 All Depths SEC 002 S2 NE4, NE4 SE4 Lot 1 Lot 2 From top SURFACE to bottom 100' BELOW NIOBRARA From bottom 100' BELOW NIOBRARA to bottom 9999'

Exhibit A
Acquired Leases

Qls Id	ST	Cnty	Agt Type	Eff Date	First Party	Second Party	Rec Data	Bk	Pg	Legal
22211 1700C	CO	YUMA	OGL	8/5/1 975	BERNAR D E BALDERS TON ET UX	KANSAS- NEBRASK A NATURA L GAS COMPAN Y INC	-	498	528	USA/Colorado/Yuma 06 T001N - R047W: SEC 001 W2 SE4, SW4 NE4, S2 NW4, NW4 SW4, E2 SW4 Lot 2 (NW4NE4) Lot 3 (NE4NW4) Lot 4 (NW4NW4) From bottom NIOBRARA to bottom 99999' SEC 002 S2 NE4, NE4 SE4 Lot 1 (NE4NE4) Lot 2 (NW4NE4) From top SURFACE to bottom 100' BELOW NIOBRARA From bottom 100' BELOW NIOBRARA to bottom 99999'

Exhibit A
Acquired Leases

Q's Id	ST	Cnty	Agt Type	Eff Date	First Party	Second Party	Rec Data	Blk	Pg	Legal
22211 1700 D	CO	YUMA	OGL	8/5/1975	WILLIAM J CHRISME R ET UX	KANSAS- NEBRASK A NATURA L GAS COMPAN Y INC	-	498	538	USA/Colorado/Yuma 06 T001N - R047W: SEC 001 W2 SE4, SW4 NE4, S2 NW4, NW4 SW4, E2 SW4 Lot 2 (NW4NE4) Lot 3 (NE4NW4) Lot 4 (NW4NW4) From bottom NIOBRARA to bottom 99999' SEC 002 S2 NE4, NE4 SE4 Lot 1 (NE4NE4) Lot 2 (NW4NE4) From top SURFACE to bottom 100' BELOW NIOBRARA From bottom 100' BELOW NIOBRARA to bottom 99999'
22211 21000	CO	YUMA	OGL	7/29/ 1975	JAMES J VONDER WAHL ETUX	KANSAS- NEBRASK A NATURA L GAS COMPAN Y INC	3962 86	-	-	USA/Colorado/Yuma 06 T001N - R047W: SEC 002 S2 NW4, SW4 Lot 3 Lot 4 From top SURFACE to bottom 100' BELOW NIOBRARA From bottom 100' BELOW NIOBRARA to bottom 99999'
Q060 47100 1	CO	YUMA	OGL	7/26/ 2011	LOREN R RILEY AND VICTORI A L RILEY ESTATES	NOBLE ENERGY INC	5503 70	-	-	USA/Colorado/Yuma 06 T001N - R047W: SEC 008 NW4 All Depths

Exhibit A
Acquired Leases

Qls Id	ST	Cnty	Agt Type	Eff Date	First Party	Second Party	Rec Data	Bk	Pg	Legal
Q059 76000 1	CO	YUMA	OGL	7/11/ 2011	DONALD D HANSEN ET UX	NOBLE ENERGY INC	5501 17	-	-	USA/Colorado/Yuma 06 T001N - R047W: SEC 008 SW4 All Depths SEC 017 N2 All Depths
Q059 76000 2	CO	YUMA	OGL	7/11/ 2011	MERLYN W HOBSON REVOCA BLE TRUST	NOBLE ENERGY INC	5501 16	-	-	USA/Colorado/Yuma 06 T001N - R047W: SEC 008 SW4 All Depths SEC 017 N2 All Depths
Q059 08000 1	CO	YUMA	OGL	7/1/2 011	PATRICIA ANN DAVIS ET VIR	NOBLE ENERGY INC	5499 52	-	-	USA/Colorado/Yuma 06 T001N - R047W: SEC 009 E2 All Depths
Q059 08000 2	CO	YUMA	OGL	7/1/2 011	RICHARD D STALLIN GS ET UX	NOBLE ENERGY INC	5499 51	-	-	USA/Colorado/Yuma 06 T001N - R047W: SEC 009 E2 All Depths
Q059 08000 3	CO	YUMA	OGL	7/18/ 2011	CAROLY N K LEBSOCK	NOBLE ENERGY INC	5503 27	-	-	USA/Colorado/Yuma 06 T001N - R047W: SEC 009 E2 All Depths

Exhibit A
Acquired Leases

Qls Id	ST	Cnty	Agt Type	Eff Date	First Party	Second Party	Rec Data	Bk	Pg	Legal
22210 1600 D	CO	YUMA	OGL	5/17/ 1975	ROBERT M STALLIN GS ETUX	KANSAS- NEBRASK A NA	3952 87	496	52	USA/Colorado/Yuma 06 T001N - R047W: SEC 012 SW4, W2 NW4 T001N - R047W: SEC 013 N2 N2 S2
Q044 25400 1	CO	YUMA	OGL	9/14/ 2010	HARVEY PLETCHE R	NOBLE ENERGY INC	5472 86	-	-	USA/Colorado/Yuma 06 T001N - R047W: SEC 023 NE4 Exception: NE (SEE ORIGINAL) All Depths
Q044 25300 3	CO	YUMA	OGL	9/14/ 2010	JULIE CHRISTIN E SASS ET AL	NOBLE ENERGY INC	5472 84	-	-	USA/Colorado/Yuma 06 T001N - R047W: SEC 023 SE4 All Depths
Q044 19900 1	CO	YUMA	OGL	9/14/ 2010	JULIE CHRISTIN E SASS ET AL	NOBLE ENERGY INC	5472 85	-	-	USA/Colorado/Yuma 06 T001N - R047W: SEC 026 E2 E2 All Depths
Q044 10900 1	CO	YUMA	OGL	9/14/ 2010	JULIE CHRISTIN E SASS ET AL	NOBLE ENERGY INC	5472 89	-	-	USA/Colorado/Yuma 06 T001N - R047W: SEC 035 E2 All Depths

Exhibit A
Acquired Leases

Qls Id	ST	Cnty	Agt Type	Eff Date	First Party	Second Party	Rec Data	Bk	Pg	Legal
22210 1400 O	CO	YUMA	OGL	9/24/ 1971	WILLIAM D STRANG WAYS ET UX	MOUNT AIN PETROLE UM LTD	-	469	57- 58	USA/Colorado/Yuma 06 T001S - R043W: SEC 027 SE4 SW4 All Depths SEC 034 W2 E2, E2 W2, W2 SW4 All Depths T002S - R043W: SEC 017 S2 SW4, SW4 SE4 All Depths SEC 020 SE4, S2 NE4, SE4 NW4, NW4 NE4 All Depths SEC 021 SW4, SW4 NW4, W2 SE4, SE4 SE4 All Depths SEC 022 SW4 SW4 All Depths SEC 027 W2 NW4 From bottom NIOBRARA to bottom 99999' SEC 028 N2 NE4 All Depths SEC 029

Exhibit A
Acquired Leases

Qls Id	ST	Cnty	Agri Type	Eff Date	First Party	Second Party	Rec Data	Bk	Pg	Legal
										N2 NE4, E2 NW4 All Depths
22210 24000	CO	YUMA	OGL	5/24/ 1974	MALCOL M C. AKEY, ET UX	MOUNT AIN PETROLE UM	3922 40	487	439	USA/Colorado/Yuma 06 T001S - R043W: SEC 029 S2 SW4, SE4 From 2,988 to 99,999 feet and/or from bottom NIOBRARA to bottom BOTTOM

Exhibit A
Acquired Leases

Qls Id	ST	Cnty	Agt Type	Eff Date	First Party	Second Party	Rec Data	Bk	Pg	Legal
22210 2100 A	CO	YUMA	OGL	5/23/ 1974	CH COOK	MOUNT AIN PETROLE UM CORPOR ATION	-	487	505	USA/Colorado/Yuma 06 T001S - R043W: SEC 033 S2 All Depths T002N - R044W: SEC 001 Lot 1 (NENE) From bottom NIOBRARA to bottom 9999' T002S - R043W: SEC 005 S2 SW4, SW4 SE4, NW4 SW4 All Depths SEC 006 S2 N2, E2 SW4, NE4 SE4 Lot 1 (NENE) Lot 2 (NWNE) Lot 3 (NENW) Lot 4 (NWNW) Lot 6 (NWSW) Lot 7 (SWSW) From bottom NIOBRARA FORMATION to bottom 9999' SEC 008 W2 NW4, NE4 NW4, W2 NE4 From bottom NIOBRARA FORMATION to bottom 9999'

Exhibit A
Acquired Leases

Qls Id	ST	Cnty	Agt Type	Eff Date	First Party	Second Party	Rec Data	Bk	Pg	Legal
22211 27000	CO	YUMA	OGL	2/5/1 976	ROBERT J FIX ET UX	KANSAS- NEBRASK A NATURA L GAS COMPAN Y INC	3973 79	501	449 -50	USA/Colorado/Yuma 06 T001S - R044W: SEC 004 S2 NE4, SE4 Lot 1 Lot 2 All Depths
22211 36000	CO	YUMA	OGL	2/5/1 976	ROBERT J FIX ET UX	KANSAS- NEBRASK A NATURA L GAS COMPAN Y INC	3975 79	502	160 -61	USA/Colorado/Yuma 06 T001S - R044W: SEC 004 SE4 NW4 Lot 3 All Depths
22211 07000	CO	YUMA	OGL	8/9/1 974	ROY DONOVA N ET UX	MICHAEL E THRASH	3921 40	489	101	USA/Colorado/Yuma 06 T001S - R044W: SEC 004 SW4 All Depths
22211 26000	CO	YUMA	OGL	1/31/ 1976	GEORGE A FONTE ET UX	KANSAS- NEBRASK A NATURA L GAS COMPAN Y INC	3972 65	501	257 -58	USA/Colorado/Yuma 06 T001S - R044W: SEC 004 SW4 NW4 Lot 4 (NWNW) All Depths
22211 06000	CO	YUMA	OGL	8/9/1 974	LESTER M GELLETT ET UX	MICHAEL E THRASH	3927 41	489	103	USA/Colorado/Yuma 06 T001S - R044W: SEC 007 E2 SW4, SE4 Lot 3 (NWSW) Lot 4 (SWSW) From bottom NIOBRARA to BELOW SEC 029 W2 From bottom NIOBRARA to BELOW

Exhibit A
Acquired Leases

Q's Id	ST	Cnty	Agt Type	Eff Date	First Party	Second Party	Rec Data	Bk	Pg	Legal
22211 16000	CO	YUMA	OGL	7/7/1975	ARTHUR W STULTS ET UX	KANSAS- NEBRASK A NATURA L GAS COMPAN Y INC	3959 10	497	636	USA/Colorado/Yuma 06 T001S - R044W: SEC 008 E2 From bottom NIOBRARA to BELOW SEC 017 E2 From bottom NIOBRARA to BELOW
Q059 35000 1	CO	YUMA	OGL	5/19/ 2011	LORIN JUNIOR SELBY	NOBLE ENERGY INC	5498 28	-	-	USA/Colorado/Yuma 06 T001S - R044W: SEC 014 E2, NW4 All Depths
Q059 52000 1	CO	YUMA	OGL	5/19/ 2011	LORIN JUNIOR SELBY	NOBLE ENERGY INC	5498 29	-	-	USA/Colorado/Yuma 06 T001S - R044W: SEC 015 S2, NE4 All Depths
22211 10000	CO	YUMA	OGL	8/6/1974	HENRY J WILTFAN G ET UX	MICHAEL E THRASH	3927 88	489	191	USA/Colorado/Yuma 06 T001S - R044W: SEC 027 NW4, S2 All Depths SEC 028 SW4, SE4, NW4 Exception: LESS THE TOWN OF VERNON, SITUATED IN THE NWNW All Depths SEC 033 E2 All Depths

Exhibit A
Acquired Leases

Qls Id	ST	Cnty	Agt Type	Eff Date	First Party	Second Party	Rec Data	BK	Pg	Legal
Q004 97300 0	CO	YUMA	OGL	7/5/2 004	JAMES F POYSER ET UX	INTERZO NE ENERGY INC.	5188 83	-	-	USA/Colorado/Yuma 06 T001S - R044W: SEC 028 All Depths Metes & Bound: SEE ORIGINAL/MAP
Q004 97500 0	CO	YUMA	OGL	7/5/2 004	BLANCHE I DEVORE	INTERZO NE ENERGY INC.	5188 80	-	-	USA/Colorado/Yuma 06 T001S - R044W: SEC 028 All Depths Metes & Bound: SEE ORIGINAL/MAP
Q005 74100 0	CO	YUMA	OGL	7/5/2 004	YUMA FARMER S MILLING- MERCAN TILE CO- OP	INTERZO NE ENERGY INC	5192 45	-	-	USA/Colorado/Yuma 06 T001S - R044W: SEC 028 All Depths Metes & Bound: SEE ORIGINAL/MAP
Q005 64800 0	CO	YUMA	OGL	7/13/ 2004	YUMA FIRE PROTECT ION DISTRICT	INTERZO NE ENERGY INC.	5189 96	-	-	USA/Colorado/Yuma 06 T001S - R044W: SEC 028 All Depths Metes & Bound: SEE ORIGINAL/PLAT
Q004 97400 0	CO	YUMA	OGL	7/5/2 004	NORMA N J HAYS ET UX	NOBLE ENERGY INC	5188 88	-	-	USA/Colorado/Yuma 06 T001S - R044W: SEC 028 NW4 NW4 All Depths Metes & Bound: SEE ORIGINAL/MAP
Q004 97600 0	CO	YUMA	OGL	7/5/2 004	NIELS LIEURAN CE JR	INTERZO NE ENERGY INC	5188 84	-	-	USA/Colorado/Yuma 06 T001S - R044W: SEC 028 NW4 NW4 All Depths Metes & Bound: SEE ORIGINAL/MAP

Exhibit A
Acquired Leases

Q's Id	ST	Cnty	Agt Type	Eff Date	First Party	Second Party	Rec Data	Bk	Pg	Legal
Q004 97700 0	CO	YUMA	OGL	7/5/2 004	DARREL STULTS ET UX	INTERZO NE ENERGY INC	5188 86	-	-	USA/Colorado/Yuma 06 T001S - R044W: SEC 028 NW4 NW4 All Depths Metes & Bound: SEE ORIGINAL/MAP
Q004 97800 0	CO	YUMA	OGL	7/5/2 004	JAMES R REELET UX	INTERZO NE ENERGY INC	5188 89, 5188 85	-	-	USA/Colorado/Yuma 06 T001S - R044W: SEC 028 NW4 NW4 All Depths Metes & Bound: SEE ORIGINAL/MAP
Q004 98000 0	CO	YUMA	OGL	7/5/2 004	BRUEGG EMAN LAND LLC	INTERZO NE ENERGY INC	5188 78	-	-	USA/Colorado/Yuma 06 T001S - R044W: SEC 028 NW4 NW4 All Depths Metes & Bound: SEE ORIGINAL/MAP
Q004 98100 0	CO	YUMA	OGL	7/5/2 004	DONALD H HASLETT ET UX	INTERZO NE ENERGY INC	5188 81	-	-	USA/Colorado/Yuma 06 T001S - R044W: SEC 028 NW4 NW4 All Depths Metes & Bound: SEE ORIGINAL/MAP
Q004 98200 0	CO	YUMA	OGL	7/5/2 004	LANCE WITTE ET UX	INTERZO NE ENERGY INC	5188 76	-	-	USA/Colorado/Yuma 06 T001S - R044W: SEC 028 NW4 NW4 All Depths Metes & Bound: SEE ORIGINAL/MAP

Exhibit A
Acquired Leases

Qls Id	ST	Cnty	Agt Type	Eff Date	First Party	Second Party	Rec Data	Bk	Pg	Legal
Q004 98300 0	CO	YUMA	OGL	7/5/2 004	GLADYS M KIBEL	INTERZO NE ENERGY INC.	5188 82	-	-	USA/Colorado/Yuma 06 T001S - R044W: SEC 028 NW4 NW4 All Depths Metes & Bound: SEE ORIGINAL/MAP
Q004 98400 0	CO	YUMA	OGL	7/5/2 004	DONALD A HULL ET UX	INTERZO NE ENERGY INC.	5188 87	-	-	USA/Colorado/Yuma 06 T001S - R044W: SEC 028 NW4 NW4 All Depths Metes & Bound: SEE ORIGINAL/MAP
Q004 98500 0	CO	YUMA	OGL	7/5/2 004	ALVA DETERDI NG ET UX	INTERZO NE ENERGY INC.	5193 49	-	-	USA/Colorado/Yuma 06 T001S - R044W: SEC 028 NW4 NW4 All Depths Metes & Bound: SEE ORIGINAL/MAP
Q004 98500 0	CO	YUMA	OGL	7/5/2 004	ALVA DETERDI NG ET UX	INTERZO NE ENERGY INC.	5188 79	-	-	USA/Colorado/Yuma 06 T001S - R044W: SEC 028 NW4 NW4 All Depths Metes & Bound: SEE ORIGINAL/MAP
Q004 98600 0	CO	YUMA	OGL	7/5/2 004	WARREN STULTS TRUST	INTERZO NE ENERGY INC.	5188 75	-	-	USA/Colorado/Yuma 06 T001S - R044W: SEC 028 NW4 NW4 All Depths Metes & Bound: SEE ORIGINAL/MAP

Exhibit A
Acquired Leases

Qls Id	ST	Cnty	Agt Type	Eff Date	First Party	Second Party	Rec Data	Bk	Pg	Legal
Q004 97900 0	CO	YUMA	OGL	7/13/ 2004	YUMA COUNTY BOARD OF COMMISS SIONERS	INTERZO NE ENERGY INC	5188 77	-	-	USA/Colorado/Yuma 06 T001S - R044W: SEC 028 NW4 NW4 All Depths Metes & Bound: SEE ORIGINAL/MAP
22211 15000	CO	YUMA	OGL	6/24/ 1975	LOUISE D WITTE	KANSAS- NEBRASK A NATURA L GAS COMPAN Y INC	3959 23	497	663 -64	USA/Colorado/Yuma 06 T001S - R044W: SEC 030 E2 SW4 Lot 3 Lot 4 All Depths
22211 56000	CO	YUMA	OGL	1/21/ 1977	EDNA B KITZMILL ER	KANSAS- NEBRASK A NATURA L GAS COMPAN Y INC	4013 68	511	84	USA/Colorado/Yuma 06 T001S - R044W: SEC 031 NE4 All Depths T001S - R045W: SEC 023 E2 All Depths SEC 024 SW4 All Depths SEC 025 NW4 All Depths

Exhibit A
Acquired Leases

Qls Id	ST	Cnty	Agt Type	Eff Date	First Party	Second Party	Rec Data	Blk	Pg	Legal
22213 0000E	CO	YUMA	OGL	5/20/ 2002	BOULDE RS ROYALTY CORPOR ATION	SAMEDA N OIL CORPOR ATION	5080 40	-	-	USA/Colorado/Yuma 06 T001S - R045W: SEC 003 S2 NW4, N2 SW4 Lot 3 From top SURFACE to bottom 100' BELOW NIOBRARA SEC 005 SW4 NW4, S2 From top SURFACE to bottom 100' BELOW NIOBRARA
22213 0000I	CO	YUMA	OGL	5/9/2 002	G ROBERT VEROND A	SAMEDA N OIL CORPOR ATION	5080 42	-	-	USA/Colorado/Yuma 06 T001S - R045W: SEC 003 S2 NW4, N2 SW4 Lot 3 (NE NW) All Depths
22213 0000J	CO	YUMA	OGL	5/9/2 002	MARY CATHERI NE PREHOD A	SAMEDA N OIL CORPOR ATION	5077 55	-	-	USA/Colorado/Yuma 06 T001S - R045W: SEC 003 S2 NW4, N2 SW4 Lot 3 (NE NW) All Depths
22213 0000 O	CO	YUMA	OGL	5/9/2 002	JOHNNY R HARRISO N MD	SAMEDA N OIL CORPOR ATION	5084 40	-	-	USA/Colorado/Yuma 06 T001S - R045W: SEC 003 S2 NW4, N2 SW4 Lot 3 (NE NW) All Depths

Exhibit A
Acquired Leases

QlsId	ST	Cnty	Agt Type	Eff Date	First Party	Second Party	Rec Data	BK	Pg	Legal
Q009 69300 1	CO	YUMA	OGL	3/6/2 007	ARTHUR M CULVER ET AL	NOBLE ENERGY, INC	5320 75	-	-	USA/Colorado/Yuma 06 T001S - R045W: SEC 003 S2 NW4, N2 SW4 Lot 3 (NE NW) All Depths
22213 0000L	CO	YUMA	OGL	5/9/2 002	ELISA WILEY HARRISO N	SAMEDA N OIL CORPOR ATION	5079 23	-	-	USA/Colorado/Yuma 06 T001S - R045W: SEC 003 S2 NW4, N2 SW4 Lot 3 (NE NW) All Depths
22213 0000C	CO	YUMA	OGL	5/20/ 2002	GARY J LAMB INC	SAMEDA N OIL CORPOR ATION	5080 38	-	-	USA/Colorado/Yuma 06 T001S - R045W: SEC 003 S2 NW4, N2 SW4 Lot 3 (NE NW) From top SURFACE to 100' BELOW BASE NIOBRARA SEC 005 SW4 NW4, S2 From top SURFACE to 100' BELOW BASE NIOBRARA

Exhibit A
Acquired Leases

QIs Id	ST	Cnty	Agt Type	Eff Date	First Party	Second Party	Rec Data	Bk	Pg	Legal
22213 0000 D	CO	YUMA	OGL	5/20/ 2002	MORGA N CAPITAL GROUP INC	SAMEDA N OIL CORPOR ATION	5080 39	-	-	USA/Colorado/Yuma 06 T001S - R045W: SEC 003 S2 NW4, N2 SW4 Lot 3 (NE NW) From top SURFACE to bottom 100' BELOW NIOBRARA SEC 005 SW4 NW4, S2 From top SURFACE to bottom 100' BELOW NIOBRARA
22213 0000F	CO	YUMA	OGL	5/20/ 2002	MASTER MINERAL HOLDING S INC	SAMEDA N OIL CORPOR ATION	5080 41	-	-	USA/Colorado/Yuma 06 T001S - R045W: SEC 003 S2 NW4, N2 SW4 Lot 3 (NE NW) From top SURFACE to bottom 100' BELOW NIOBRARA SEC 005 SW4 NW4, S2 From top SURFACE to bottom 100' BELOW NIOBRARA

Exhibit A
Acquired Leases

Qls Id	ST	Cnty	Agt Type	Eff Date	First Party	Second Party	Rec Data	8k	Pg	Legal
22213 0000 A	CO	YUMA	OGL	12/23 /1999	HILLTOP FEEDLOT INC	SAMEDA N OIL CORPOR ATION	4979 99	-	-	USA/Colorado/Yuma 06 T001S - R045W: SEC 004 S2 N2, S2 Lot 1 (NE NE) Lot 2 (NW NE) Lot 3 (NE NW) Lot 4 (NW NW) All Depths SEC 005 SE4 NW4, S2 NE4 Lot 1 (NE NE) Lot 2 (NW NE) Lot 3 (NE NW) Lot 4 (NW NW) All Depths SEC 005 S2, SW4 NW4 All Depths
22213 0000 G	CO	YUMA	OGL	4/10/ 2002	G ROBERT VEROND A	SAMEDA N OIL CORPOR ATION	5073 95	-	-	USA/Colorado/Yuma 06 T001S - R045W: SEC 005 S2, SW4 NW4 All Depths
22213 0000 H	CO	YUMA	OGL	4/10/ 2002	MARY CATHERI NE PREHOD A	SAMEDA N OIL CORPOR ATION	5073 42	-	-	USA/Colorado/Yuma 06 T001S - R045W: SEC 005 S2, SW4 NW4 All Depths
22213 0000 M	CO	YUMA	OGL	4/11/ 2002	JOHNNY R HARRISO N MD	SAMEDA N OIL CORPOR ATION	5084 41	-	-	USA/Colorado/Yuma 06 T001S - R045W: SEC 005 S2, SW4 NW4 All Depths

Exhibit A
Acquired Leases

Qls Id	ST	Cnty	Agt Type	Eff Date	First Party	Second Party	Rec Data	Bk	Pg	Legal
22213 0000 N	CO	YUMA	OGL	4/11/ 2002	ELISA WILEY HARRISO N	SAMEDA N OIL CORPOR ATION	5076 05	-	-	USA/Colorado/Yuma 06 T001S - R045W: SEC 005 S2, SW4 NW4 All Depths
22213 0000K	CO	YUMA	OGL	6/12/ 2002	ARTHUR M CULVER ET AL	SAMEDA N OIL CORPOR ATION	5083 68	-	-	USA/Colorado/Yuma 06 T001S - R045W: SEC 005 S2, SW4 NW4 From top SURFACE to bottom 100' BELOW NIOBRARA
22213 06000	CO	YUMA	OGL	2/15/ 2002	ELVA E WAKEFIE LD REVOCA BLE LIVING TRUST ET AL	SAMEDA N OIL CORPOR ATION	5063 40	-	-	USA/Colorado/Yuma 06 T001S - R045W: SEC 006 S2 NE4, SE4 NW4, E2 SW4, SE4 Lot 1 (NE NE) Lot 2 (NW NE) Lot 3 (NE NW) Lot 4 (NW NW) Lot 5 (SW NW) Lot 6 (NW SW) Lot 7 (SW SW) All Depths
22213 12000	CO	YUMA	OGL	7/23/ 2002	ALBERT A RICHERS TRUST	SAMEDA N OIL CORPOR ATION	5097 67	-	-	USA/Colorado/Yuma 06 T001S - R045W: SEC 011 SE4 All Depths

Exhibit A
Acquired Leases

Qis Id	ST	Cnty	Agt Type	Eff Date	First Party	Second Party	Rec Data	Bk	Pg	Legal
22211 03000	CO	YUMA	OGL	6/24/ 1975	LEE DICKSON ET UX	KANSAS- NEBRASK A NATURA L GAS COMPAN Y INC	3958 62	497	538	USA/Colorado/Yuma 06 T001S - R045W: SEC 012 S2 All Depths SEC 022 NW4 All Depths SEC 025 SW4 All Depths SEC 026 S2, NE4 All Depths SEC 027 S2 All Depths SEC 034 NE4 All Depths
Q048 08100 1	CO	YUMA	OGL	2/22/ 2011	LORENA KISER	NOBLE ENERGY INC	5487 14	-	-	USA/Colorado/Yuma 06 T001S - R045W: SEC 018 E2 W2 Lot 1 (NW NW) Lot 2 (SW NW) Lot 3 (NW SW) Lot 4 (SW SW) All Depths

Exhibit A
Acquired Leases

Qls Id	ST	Cnty	Agt Type	Eff Date	First Party	Second Party	Rec Data	Bk	Pg	Legal
Q045 40700 3	CO	YUMA	OGL	8/29/ 2011	DALLAS C MCGRAT H ET AL	NOBLE ENERGY INC	5506 80	-	-	USA/Colorado/Yuma 06 T001S - R045W: SEC 019 E2 NW4, NE4 SW4, SE4 Lot 1 (NW/NW) Lot 2 (SW/NW) Lot 3 (NW/SW) All Depths SEC 019 SE4 SW4 Lot 4 (SW/SW) All Depths T001S - R046W: SEC 024 N2 SE4 Lot 1 (NE/NE) Lot 2 (NW/NE) Lot 7 (SW/NE) Lot 8 (SE/NE) All Depths SEC 024 Lot 11 (SW/SW) Lot 12 (SE/SW) Lot 13 (SW/SE) Lot 14 (SE/SE) Lot 9 (NE/SW) All Depths
Q045 40700 2	CO	YUMA	OGL	7/13/ 2011	M SUE ALLEN ET VIR	NOBLE ENERGY INC	5501 15	-	-	USA/Colorado/Yuma 06 T001S - R045W: SEC 019 E2 NW4, NE4 SW4, SE4 Lot 1 (NWNW) Lot 2 (SWNW) Lot 3 (NWSW) All Depths

Exhibit A
Acquired Leases

Qls Id	ST	Cnty	Agt Type	Eff Date	First Party	Second Party	Rec Data	Bk	Pg	Legal
22211 54000	CO	YUMA	OGL	1/19/ 1977	THERESA ANTONS	KANSAS- NEBRASK A NA	4009 91	510	79	USA/Colorado/Yuma 06 T001S - R045W: SEC 026 NW4
Q059 34000 0	CO	YUMA	OGL	6/13/ 2011	KERBS AG INC	NOBLE ENERGY INC	5497 69	-	-	USA/Colorado/Yuma 06 T001S - R045W: SEC 028 SE4 All Depths
Q059 32000 0	CO	YUMA	OGL	6/13/ 2011	KERBS AG INC	NOBLE ENERGY INC	5497 70	-	-	USA/Colorado/Yuma 06 T001S - R045W: SEC 028 SW4 Exception: SEE ORIGINAL All Depths
22211 0200 A	CO	YUMA	OGL	6/19/ 1975	CHARLES PARISET	KANSAS- NEBRASK A NATURA L GAS COMPAN Y INC	3958 97	497	610	USA/Colorado/Yuma 06 T001S - R045W: SEC 030 E2 W2, E2 Lot 1 (NW NW) Lot 2 (SW NW) Lot 3 (NW SW) Lot 4 (SW SW) All Depths SEC 033 SE4, S2 NE4 All Depths SEC 034 SW4, S2 NW4 All Depths T001S - R046W: SEC 012 Lot 3 (SW NW) All Depths SEC 012

Exhibit A
Acquired Leases

Qls Id	ST	Cnty	Agt Type	Eff Date	First Party	Second Party	Rec Data	Bk	Pg	Legal
										Lot 1 (NE NW) Lot 10 (SE SW) Lot 2 (NW NW) Lot 4 (SE NW) Lot 7 (NE SW) Lot 8 (NW SW) Lot 9 (SW SW) All Depths SEC 013 Lot 3 (NE NW) Lot 4 (NW NW) Lot 5 (SW NW) Lot 6 (SE NW) All Depths SEC 014 Lot 1 (NE NE) Lot 12 (SE NE) Lot 2 (SE NE) All Depths

Exhibit A
Acquired Leases

Q's Id	ST	Cnty	Agt Type	Eff Date	First Party	Second Party	Rec Data	Bk	Pg	Legal
22210 8000 A	CO	YUMA	OGL	5/22/ 1975	MILLARD F PLETCHE R ET UX	KANSAS- NEBRASK A NATURA L GAS COMPAN Y INC	3952 85	496	48	USA/Colorado/Yuma 06 T001S - R046W: SEC 009 Lot 1 (NE NE) Lot 10 (NW SE) Lot 11 (NE SW) Lot 12 (NW SW) Lot 13 (SW SW) Lot 14 (SE SW) Lot 15 (SW SE) Lot 16 (SE SE) Lot 2 (NW NE) Lot 7 (SW NE) Lot 8 (SE NE) Lot 9 (NE SE) All Depths SEC 010 Lot 1 (NE NE) Lot 10 (NW SE) Lot 11 (NE SW) Lot 12 (NW SW) Lot 2 (NW NE) Lot 3 (NE NW) Lot 5 (SW NW) Lot 6 (SE NW) Lot 7 (SW NE) Lot 8 (SE NE) Lot 9 (NE SE) All Depths
22210 99000	CO	YUMA	OGL	6/19/ 1975	TRAUTM AN FARMS INC	KANSAS- NEBRASK A NATURA L GAS COMPAN Y INC	3959 12	497	640	USA/Colorado/Yuma 06 T001S - R046W: SEC 010 Lot 13 (SW SW) Lot 14 (SE SW) Lot 15 (SW SE) Lot 16 (SE SE) All Depths

Exhibit A
Acquired Leases

Qls Id	ST	Cnty	Agt Type	Eff Date	First Party	Second Party	Rec Data	Bk	Pg	Legal
22211 01000	CO	YUMA	OGL	6/19/ 1975	VICTOR L PARISET	KANSAS- NEBRASK A	3958 96	497	608	USA/Colorado/Yuma 06 T001S - R046W: SEC 011 Lot 11 (NE SE) Lot 12 (NW SE) Lot 13 (NE SW) Lot 14 (NW SW) Lot 15 (SW SW) Lot 16 (SE SW) Lot 17 (SW SE) Lot 18 (SE SE) Lot 21 (NE NW) Lot 22 (NW NW) Lot 23 (SW NW) Lot 24 (SE NW) Lot 27 (NE SE) Lot 28 (NW SE) Lot 29 (NE SW) Lot 30 (NW SW) Lot 5 (NE NW) Lot 6 (NW NW) All Depths
22211 0200B	CO	YUMA	OGL	5/12/ 1983	TED L THOMPS ON	MIDLAN DS GAS CORPOR ATION	4304 87	600	156	USA/Colorado/Yuma 06 T001S - R046W: SEC 012 Lot 1 (NE NW) Lot 10 (SE SW) Lot 2 (NW NW) Lot 4 (SE NW) Lot 7 (NE SW) Lot 8 (NW SW) Lot 9 (SW SW) All Depths SEC 013 Lot 3 (NE NW) Lot 4 (NW NW) Lot 5 (SW NW) Lot 6 (SE NW) All Depths SEC 014 Lot 1 (NE NE) Lot 12 (SE NE) Lot 2 (NE NE) All Depths

Exhibit A
Acquired Leases

Qls Id	ST	Cnty	Agt Type	Eff Date	First Party	Second Party	Rec Data	Blk	Pg	Legal
22211 0200C	CO	YUMA	OGL	5/12/ 1983	ROZZA MARIE WILLIAM SON	MIDLAN DS GAS CORPOR ATION	4304 88	600	158	USA/Colorado/Yuma 06 T001S - R046W: SEC 012 Lot 1 (NE NW) Lot 10 (SE SW) Lot 2 (NW NW) Lot 4 (SE NW) Lot 7 (NE SW) Lot 8 (NW SW) Lot 9 (SW SW) All Depths SEC 013 Lot 3 (NE NW) Lot 4 (NW NW) Lot 5 (SW NW) Lot 6 (SE NW) All Depths SEC 014 Lot 1 (NE NE) Lot 12 (SE NE) Lot 2 (NE NE) All Depths
Q046 89500 2	CO	YUMA	OGL	6/24/ 2011	GILBERT AND JOANNA GREEN FAMILY TRUST	NOBLE ENERGY INC	5501 73	-	-	USA/Colorado/Yuma 06 T001S - R046W: SEC 014 Lot 10 (SENW) Lot 11 (SWNE) Lot 21 (NESW) Lot 22 (NWSW) Lot 3 (NWNE) Lot 4 (NWNE) Lot 5 (NENW) Lot 6 (NENW) Lot 7 (NW/NW) Lot 8 (NW/NW) Lot 9 (SWNW) All Depths

Exhibit A
Acquired Leases

Qls/Id	ST	Cnty	Agt Type	Eff Date	First Party	Second Party	Rec Data	Bk	Pg	Legal
22210 31000	CO	YUMA	OGL	6/4/1974	EDNA ROCKWELL	MOUNTAIN PETROLEUM CORPORATION	392296	487	559	USA/Colorado/Yuma 06 T001S - R046W: SEC 014 SE4, S2 SW4 All Depths SEC 015 SE4 All Depths SEC 023 N2, SW4 All Depths
Q045 40700 4	CO	YUMA	OGL	3/2/2011	FLEMISTER FARM LLC	NOBLE ENERGY INC	548548	-	-	USA/Colorado/Yuma 06 T001S - R046W: SEC 024 Lot 11 (SWSW) Lot 12 (SESW) Lot 13 (SWSE) Lot 14 (SESE) Lot 9 (NESW) All Depths
Q045 40700 7	CO	YUMA	OGL	7/13/2011	M SUE ALLEN ET VIR	NOBLE ENERGY INC	550114	-	-	USA/Colorado/Yuma 06 T001S - R046W: SEC 024 N2 SE4 Lot 1 (NENE) Lot 2 (NWNE) Lot 7 (SWNE) Lot 8 (SENE) All Depths

Exhibit A
Acquired Leases

QIs Id	ST	Cnty	Agt Type	Eff Date	First Party	Second Party	Rec Data	Bk	Pg	Legal
Q047 96200 0	CO	YUMA	OGL	2/24/ 2011	LORMAR INC A COLORA DO CORPOR ATION	NOBLE ENERGY INC	5484 91	-	-	USA/Colorado/Yuma 06 T001S - R046W: SEC 025 Lot 1 (NENE) Lot 12 (NW/SW) Lot 2 (NW/NE) Lot 3 (NENW) Lot 4 (NW/NW) Lot 5 (SW/NW) Lot 7 (SW/NE) Lot 8 (SENE) All Depths
Q061 24900 0	CO	YUMA	OGL	9/19/ 2011	COLORA DO FUNDIN G COMPAN Y	NOBLE ENERGY INC	5512 55	-	-	USA/Colorado/Yuma 06 T001S - R046W: SEC 025 Lot 10 (NW/SE) Lot 11 (NESW) Lot 13 (SW/SW) Lot 14 (SESW) Lot 15 (SW/SE) Lot 16 (SESE) Lot 6 (SENW) Lot 9 (NESE) All Depths
Q048 02900 0	CO	YUMA	OGL	3/9/2 011	MARVIN E MCDON ALD ET UX	NOBLE ENERGY INC	5486 14	-	-	USA/Colorado/Yuma 06 T001S - R046W: SEC 026 Lot 1 (NENE) Lot 10 (SW/NE) Lot 11 (SENE) Lot 2 (NW/NE) Exception: SEE ORIGINAL All Depths Metes & Bound: SEE ORIGINAL

Exhibit A
Acquired Leases

Qis Id	ST	Cnty	Agt Type	Eff Date	First Party	Second Party	Rec Data	Bk	Pg	Legal
Q048 05700 1	CO	YUMA	OGL	3/5/2011	EMMA KATHRYN WENGER TRUST ET AL	NOBLE ENERGY INC	548605	-	-	USA/Colorado/Yuma 06 T001S - R046W: SEC 026 Lot 26 (NWNW) Lot 27 (SWNW) Lot 28 (SENW) Lot 5 (NWNW) Lot 7 (NWNW) Lot 8 (SWNW) Lot 9 (SENW) All Depths SEC 026 Lot 14 (NESW) Lot 15 (NWSW) Lot 16 (NWSW) Lot 17 (SWSW) Lot 19 (SESW) Lot 23 (NESW) Lot 24 (SWSW) Lot 25 (SESW) All Depths SEC 026 Lot 20 (SWSE) Lot 21 (SESE) All Depths SEC 027 Lot 1 (NENE) Lot 11 (SWNE) Lot 12 (SENW) Lot 2 (NENE) Lot 3 (NENE) Lot 4 (NWNE) All Depths SEC 027 Lot 17 (NWSW) Lot 18 (NWSW) Lot 19 (SWSW) Lot 20 (SWSW) Lot 21 (SESW) All Depths SEC 027 Lot 13 (NESE)

Exhibit A
Acquired Leases

Qls Id	ST	Cnty	Agt Type	Eff Date	First Party	Second Party	Rec Data	Bk	Pg	Legal
										Lot 14 (NESE) Lot 15 (NWSE) Lot 22 (SWSE) Lot 23 (SESE) All Depths
Q060 89700 0	CO	YUMA	OGL	9/19/ 2011	GELVIN FARMS LLC	NOBLE ENERGY INC	5507 74	-	-	USA/Colorado/Yuma 06 T002N - R045W: SEC 003 S2 N2, S2 Lot 1 (NENE) Lot 2 (NWNE) Lot 3 (NENW) Lot 4 (NW/NW) All Depths

Exhibit A
Acquired Leases

Qls Id	ST	Cnty	Agt Type	Eff Date	First Party	Second Party	Rec Data	Bk	Pg	Legal
Q061 42300 0	CO	YUMA	OGL	9/30/ 2011	MIKE J GELVIN ET UX	NOBLE ENERGY INC	5508 98	-	-	USA/Colorado/Yuma 06 T002N - R045W: SEC 004 SE4, E2 SW4 All Depths SEC 009 E2 NW4 Exception: NNENENW All Depths SEC 009 NE4 All Depths SEC 009 SE4 All Depths
Q061 18400 1	CO	YUMA	OGL	9/14/ 2011	NB FARMS LLC	NOBLE ENERGY INC	5509 47	-	-	USA/Colorado/Yuma 06 T002N - R045W: SEC 005 NW4 SW4 Lot 3 (NENW) Lot 4 (NWNW) All Depths SEC 006 SE4 NE4 Lot 1 (NENE) All Depths SEC 008 SW4 All Depths T003N - R045W: SEC 031 W2 SE4, SE4 SE4 All Depths SEC 032 SW4 SW4 All Depths

Exhibit A
Acquired Leases

Qls Id	ST	Cnty	Agt Type	Eff Date	First Party	Second Party	Rec Data	Bk	Pg	Legal
Q061 18400 2	CO	YUMA	OGL	9/13/ 2011	US AGBANK FCB 08- 125-11- 037	NOBLE ENERGY INC	5510 06	-	-	USA/Colorado/Yuma 06 T002N - R045W: SEC 008 SW4 All Depths
Q060 89200 1	CO	YUMA	OGL	9/19/ 2011	GELVIN FARMS LLC	NOBLE ENERGY INC	5507 75	-	-	USA/Colorado/Yuma 06 T002N - R045W: SEC 010 N2, N2 S2, S2 S2 Exception: LESS 79.62 ACRES AS FOUND IN TRACT 2. All Depths
Q060 94900 2	CO	YUMA	OGL	9/13/ 2011	US AGBANK FCB 08- 125-11- 038	NOBLE ENERGY INC	5510 07	-	-	SEC 010 S2 S2 All Depths Metes & Bound: SEE OWNERSHIP REPORT FOR METES AND BOUNDS DESCRIPTION.
Q060 94900 1	CO	YUMA	OGL	9/1/2 011	MIKE J GELVIN ET UX	NOBLE ENERGY INC	5506 15	-	-	USA/Colorado/Yuma 06 T002N - R045W: SEC 017 NE4 All Depths
Q060 87600 2	CO	YUMA	OGL	9/13/ 2011	US AGBANK FCB 08- 125-11- 040	NOBLE ENERGY INC	5510 09	-	-	USA/Colorado/Yuma 06 T002N - R045W: SEC 017 NW4 All Depths

Exhibit A
Acquired Leases

QlsId	ST	Cnty	Agt Type	Eff Date	First Party	Second Party	Rec Data	Bk	Pg	Legal
Q060 87600 1	CO	YUMA	OGL	9/1/2011	MIKE J GELVIN ET UX	NOBLE ENERGY INC	5506 13	-	-	USA/Colorado/Yuma 06 T002N - R045W: SEC 017 NW4 All Depths
Q063 22600 0	CO	YUMA	OGL	10/19/2011	LARRY D GARDNE R ET UX	NOBLE ENERGY INC	5514 24	-	-	USA/Colorado/Yuma 06 T002N - R045W: SEC 017 SE4 All Depths SEC 020 NW4 All Depths SEC 020 SW4 All Depths SEC 020 NE4 All Depths SEC 020 SE4 All Depths SEC 021 NW4 NW4, S2 NW4, E2 SW4, W2 SE4 All Depths SEC 027 SW4, W2 SE4 All Depths Metes & Bound: SEE ORIGINAL SEC 028 NW4, E2 SW4 All Depths Metes & Bound: SEE

Exhibit A
Acquired Leases

Qls Id	ST	Cnty	Agt Type	Eff Date	First Party	Second Party	Rec Data	Bk	Pg	Legal
										ORIGINAL SEC 028 NE4, SE4 All Depths Metes & Bound: SEE ORIGINAL SEC 029 N2 NE4, SE4 NE4, NE4 SE4 All Depths
Q060 81000 2	CO	YUMA	OGL	9/13/ 2011	US AGBANK FCB 08- 125-11- 039	NOBLE ENERGY INC	5510 08	-	-	USA/Colorado/Yuma 06 T002N - R045W: SEC 017 SW4 All Depths
Q060 81000 1	CO	YUMA	OGL	9/1/2 011	MIKE J GELVIN ET UX	NOBLE ENERGY INC	5506 14	-	-	USA/Colorado/Yuma 06 T002N - R045W: SEC 017 SW4 All Depths

Exhibit A
Acquired Leases

Qls Id	ST	Cnty	Agt Type	Eff Date	First Party	Second Party	Rec Data	Bk	Pg	Legal
Q061 34700 1	CO	YUMA	OGL	9/1/2 011	JUDITH A TURVEY	NOBLE ENERGY INC	5508 46	-	-	USA/Colorado/Yuma 06 T002N - R045W: SEC 018 NE4, SE4 NW4 Lot 2 (SWNW) All Depths
Q061 24400 0	CO	YUMA	OGL	9/14/ 2011	NB FARMIS LLC	NOBLE ENERGY INC	5509 49	-	-	USA/Colorado/Yuma 06 T002N - R045W: SEC 023 SW4 All Depths SEC 026 NW4, N2 SW4, SE4 SW4, W2 E2 All Depths
Q047 96000 0	CO	YUMA	OGL	3/31/ 2011	M MICHAEL DICKSON ET UX	NOBLE ENERGY INC	5484 80	-	-	USA/Colorado/Yuma 06 T002N - R045W: SEC 027 NE4 SE4 All Depths Metes & Bound: SEE LEASE
Q047 95600 1	CO	YUMA	OGL	2/24/ 2011	MARLA DICKSON ET VIR	NOBLE ENERGY INC	5484 83	-	-	USA/Colorado/Yuma 06 T002N - R045W: SEC 027 SE4 SE4 All Depths Metes & Bound: SEE ORIGINAL

Exhibit A
Acquired Leases

Qls Id	ST	Cnty	Agt Type	Eff Date	First Party	Second Party	Rec Data	Bk	Pg	Legal
22210 22000	CO	YUMA	OGL	4/30/ 1974	EUGENE V STONE ET AL	MOUNT AIN PETROLE UM	3923 14	487	594	USA/Colorado/Yuma 06 T002N - R045W: SEC 029 S2 SE4 All Depths SEC 032 N2, N2 S2 From top SURFACE to bottom NIABRARA From bottom NIABRARA to bottom 99999
22212 9900 A	CO	YUMA	OGL	9/5/1 996	JOHN HANCOC K MUTUAL LIFE INSURAN CE COMPAN Y	SAMEDA N OIL CORP	4830 53	-	-	USA/Colorado/Yuma 06 T002N - R045W: SEC 031 E2 W2, E2 Lot 1 (NWNW) Lot 2 (SWNW) Lot 3 (NWSW) Lot 4 (SWSW) All Depths SEC 032 S2 SW4 All Depths
22212 99002	CO	YUMA	OGL	7/6/2 011	KATHRY N Y WENGER TRUST	NOBLE ENERGY INC	5501 33	-	-	USA/Colorado/Yuma 06 T002N - R045W: SEC 031 E2 SW4 Lot 3 (NWSW) Lot 4 (SWSW) All Depths SEC 031 SE4 All Depths

Exhibit A
Acquired Leases

Qls Id	ST	Cnty	Agt Type	Eff Date	First Party	Second Party	Rec Data	Bk	Pg	Legal
22210 9100 A	CO	YUMA	OGL	6/11/ 1975	MARY MABEL HALL	KANSAS- NEBRASK A NATURA LGAS COMPAN Y INC	3954 85	BK 496	370	USA/Colorado/Yuma 06 T002N - R046W: SEC 003 S2 N2, S2 Lot 1 Lot 2 Lot 3 Lot 4 All Depths SEC 004 S2 All Depths SEC 027 N2 SW4, S2 NW4 All Depths SEC 028 N2 SE4, S2 NE4 All Depths
Q061 35100 1	CO	YUMA	OGL	9/1/2 011	JUDITH A TURVEY	NOBLE ENERGY INC	5508 45	-	-	USA/Colorado/Yuma 06 T002N - R046W: SEC 013 E2 NE4
Q059 92000 0	CO	YUMA	OGL	4/5/2 011	KATHLEE N K MONK	NOBLE ENERGY INC	5488 91	-	-	USA/Colorado/Yuma 06 T002N - R046W: SEC 018 E2 SW4 Lot 3 (NWSW) Lot 4 (SWSW) All Depths
Q043 71900 0	CO	YUMA	OGL	6/3/2 010	Y - W ELECTRIC ASSOCIA TION INC	NOBLE ENERGY INC	5463 40	-	-	USA/Colorado/Yuma 06 T002N - R046W: SEC 020 NW4 NW4 All Depths Metes & Bound: SEE ORIGINAL

Exhibit A
Acquired Leases

QisId	ST	Cnty	Agt Type	Eff Date	First Party	Second Party	Rec Data	Bk	Pg	Legal
Q057 61000 2	CO	YUMA	OGL	6/22/ 2011	HUNTER DOS TRES CORP	NOBLE ENERGY INC	5504 58	-	-	USA/Colorado/Yuma 06 T002N - R046W: SEC 021 SE4 SE4, SW4 SE4 All Depths SEC 021 W2, NE4, N2 SE4 All Depths
Q057 61000 1	CO	YUMA	OGL	6/8/2 011	HAZEL M GARDNE R TRUST ET AL	NOBLE ENERGY INC	5496 87	-	-	USA/Colorado/Yuma 06 T002N - R046W: SEC 021 W2 All Depths Metes & Bound: SEE ORIGINAL
22210 1800 A	CO	YUMA	OGL	5/1/1 974	MILL IRON DIAMON D CATTLE	MOUNT AIN PETROLE UM CORPOR ATION	3919 24	486	539	USA/Colorado/Yuma 06 T002N - R046W: SEC 022 NW4, W2 SW4 All Depths
Q057 55000 0	CO	YUMA	OGL	6/8/2 011	HAZEL M GARDNE R TRUST ET AL	NOBLE ENERGY INC	5496 86	-	-	USA/Colorado/Yuma 06 T002N - R046W: SEC 025 SE4 All Depths
Q057 26000 0	CO	YUMA	OGL	6/8/2 011	HAZEL M GARDNE R TRUST ET AL	NOBLE ENERGY INC	5496 85	-	-	USA/Colorado/Yuma 06 T002N - R046W: SEC 025 SW4 All Depths

Exhibit A
Acquired Leases

Qls Id	ST	Cnty	Agt Type	Eff Date	First Party	Second Party	Rec Data	Bk	Pg	Legal
22210 90000	CO	YUMA	OGL	6/13/ 1975	RAYMON D L NEFF ET UX	KANSAS- NEBRASK A NATURA L GAS COMPAN Y INC	3958 93	497	602	USA/Colorado/Yuma 06 T002N - R046W: SEC 027 S2 S2 All Depths SEC 028 S2 SE4 All Depths SEC 034 NE4 All Depths
22211 78000	CO	YUMA	OGL	11/1/ 1978	BOARD COUNTY COMMIS SIONERS OF YUMA COUNTY CO	KANSAS- NEBRASK A NATURA L GAS COMPAN Y INC	4101 22	535	79- 80	USA/Colorado/Yuma 06 T002N - R046W: SEC 028 SW4 SEC 033 NW4
22210 7700E	CO	YUMA	OGL	5/13/ 1977	DEALPHA CAMPBE LL ET VIR	KANSAS- NEBRASK A NATURA L GAS COMPAN Y INC	4032 72	516	22	USA/Colorado/Yuma 06 T002N - R046W: SEC 029 S2 All Depths SEC 032 NE4
22210 7700F	CO	YUMA	OGL	5/13/ 1977	INA FARMER ET VIR	KANSAS- NEBRASK A	4028 42	515	82	USA/Colorado/Yuma 06 T002N - R046W: SEC 029 S2 All Depths SEC 032 NE4 From top SURF to bottom 100' BELOW NIOBRARA From bottom 100' BELOW NIOBRARA to bottom 99999'

Exhibit A
Acquired Leases

Qls Id	ST	Cnty	Agt Type	Eff Date	First Party	Second Party	Rec Data	Bk	Pg	Legal
22210 7700 G	CO	YUMA	OGL	6/1/1 977	DOLORES BLASER ET VIR	KANSAS- NEBRASK A	4032 69	516	16- 17	USA/Colorado/Yuma 06 T002N - R046W: SEC 029 SE4 All Depths SEC 029 SW4 From top SURF to bottom 100' BELOW NIOBRARA From bottom 100' BELOW NIOBRARA to bottom 99999'
22210 7700I	CO	YUMA	OGL	6/1/1 977	PATRICIA LEA MOSHER ETVIR	KANSAS- NEBRASK A NATURA L GAS COMAPN Y INC	4032 88	VO L 516	54	USA/Colorado/Yuma 06 T002N - R046W: SEC 029 SE4 All Depths SEC 029 SW4 From top SURF to bottom 100' BELOW NIOBRARA From bottom 100' BELOW NIOBRARA to bottom 99999'

Exhibit A
Acquired Leases

Qls Id	ST	Cnty	Agt Type	Eff Date	First Party	Second Party	Rec Data	Bk	Pg	Legal
22210 7700 H	CO	YUMA	OGL	5/13/ 1977	EVA BELL KRENING ET VIR	KANSAS- NEBRASK A NATURA L GAS COMPAN Y INC	4032 85	516	48	USA/Colorado/Yuma 06 T002N - R046W: SEC 029 SE4 All Depths SEC 029 SW4 From top SURFACE to bottom 100' BELOW NIOBRARA From top 100' BELOW NIOBRARA to bottom 99999'
22210 7600 G	CO	YUMA	OGL	6/22/ 1975	ALBERT M RAND ET UX	KANSAS- NEBRASK A NATURA L GAS COMPAN Y INC	3959 02	497	620 -21	USA/Colorado/Yuma 06 T002N - R046W: SEC 030 E2 SW4 Lot 3 (NW/SW) Lot 4 (SWSW) SEC 031 NE4 SEC 031 E2 W2 Lot 1 (NWNW) Lot 2 (SWNW) Lot 3 (NWSW) Lot 4 (SWSW)

Exhibit A
Acquired Leases

Qls Id	ST	Cnty	Agt Type	Eff Date	First Party	Second Party	Rec Data	Bk	Pg	Legal
Q074 73800 2	CO	YUMA	OGL	8/24/ 1981	OLIVER J ALLEN	R E PUCKETT	4224 72	573	564	USA/Colorado/Yuma 06 T002N - R046W: SEC 030 SW4, SE4 Metes & Bound: PORTION OF SE4 LYING SOUTH OF HIGHWAY 34 SEC 031 E2 W2, NE4 Lot 1 Lot 2 Lot 3 Lot 4
22210 76008	CO	YUMA	OGL	8/24/ 1981	OLIVER J ALLEN	R E PUCKETT	4224 72	573	564	USA/Colorado/Yuma 06 T002N - R046W: SEC 030 SW4, SE4 SEC 031 E2 W2, NE4 Lot 1 (NWNW) Lot 2 (SWNW) Lot 3 (NWSW) Lot 4 (SWSW)

Exhibit A
Acquired Leases

Qls Id	ST	Cnty	Agt Type	Eff Date	First Party	Second Party	Rec Data	Bk	Pg	Legal
22210 7700 D	CO	YUMA	OGL	7/28/ 1976	MARY C MEADE	KANSAS- NEBRASK A NATURA L GAS COMPAN Y INC	3994 59	506	421 -22	USA/Colorado/Yuma 06 T002N - R046W: SEC 031 SE4 All Depths SEC 032 S2 All Depths SEC 032 NE4 From top SURF to bottom 100' BELOW NIOBRARA From bottom 100' BELOW NIOBRARA to bottom 99999'
22210 7700K	CO	YUMA	OGL	6/8/1 978	ALICE TURVEY	KANSAS- NEBRASK A NATURA L GAS COMPAN Y INC	4083 71	530	26	USA/Colorado/Yuma 06 T002N - R046W: SEC 032 NE4
22210 7700L	CO	YUMA	OGL	8/10/ 1976	ALICE M TURVEY	KANSAS- NEBRASK A NATURA L GAS COMPAN Y INC	3994 64	506	432	USA/Colorado/Yuma 06 T002N - R046W: SEC 032 NE4 NE4 SW4
22210 20000	CO	YUMA	OGL	5/1/1 974	MILL IRON DIAMON D CATTLE CO INC	MOUNT AIN PETROLE UM CORPOR ATION	3919 21	486	533	USA/Colorado/Yuma 06 T002N - R046W: SEC 033 E2 SEC 034 W2 All Depths
22212 47000	CO	YUMA	OGL	1/17/ 1985	ST CO 85/1023- S	PUCKETT - WARREN OIL	4741 41	738	20	USA/Colorado/Yuma 06 T002N - R046W: SEC 036 SE4

Exhibit A
Acquired Leases

QIs Id	ST	Cnty	Agt Type	Eff Date	First Party	Second Party	Rec Data	BK	Pg	Legal
Q060 45700 0	CO	YUMA	OGL	8/9/2 011	THOMAS W WEATHE RS TRUST ET AL	NOBLE ENERGY INC	5503 29	-	-	USA/Colorado/Yuma 06 T002N - R047W: SEC 026 SE4 All Depths
Q060 44700 0	CO	YUMA	OGL	8/9/2 011	THOMAS W WEATHE RS TRUST ET AL	NOBLE ENERGY INC	5503 28	-	-	USA/Colorado/Yuma 06 T002N - R047W: SEC 027 SW4 All Depths
Q060 37100 0	CO	YUMA	OGL	8/1/2 011	DONALD D HANSEN ET UX	NOBLE ENERGY INC	5502 56	-	-	USA/Colorado/Yuma 06 T002N - R047W: SEC 030 SE4 All Depths SEC 031 E2 NW4 Lot 1 (NWNW) Lot 2 (SWNW) Exception: SEE SOURCE DEEDS All Depths
22210 39000	CO	YUMA	OGL	3/20/ 1974	ST CO 74/6536- S	CARL F SMITH	74/65 36-S	BK 491	356	USA/Colorado/Yuma 06 T002N - R047W: SEC 036 All
22210 59000	CO	YUMA	OGL	5/15/ 1974	SMITH,W ILLIAM W., ET UX	MOUNT AIN PETROLE UM	-	489	316 - 317	USA/Colorado/Yuma 06 T002S - R043W: SEC 003 S2 NW4 Lot 3: Lot 4:
22210 210BI	CO	YUMA	OGL	3/19/ 1977	MCCLUN G,WILM A B.	KANSAS- NEBRASK A NA	-	514	444 - 445	USA/Colorado/Yuma 06 T002S - R043W: SEC 005 NW4 SW4 SEC 006 NE4 SE4

Exhibit A
Acquired Leases

Qls Id	ST	Cnty	Agt Type	Eff Date	First Party	Second Party	Rec Data	Bk	Pg	Legal
22210 210AE	CO	YUMA	OGL	5/31/ 1975	MARION C BUCHAN AN	KANSAS- NEBRASK A NATURA L GAS COMPAN Y INC	-	496	286 - 287	USA/Colorado/Yuma 06 T002S - R043W: SEC 005 S2 SW4 SW4 SE4 SEC 008 W2 NE4 N2 NW4 SW4 NW4 Limited in depth to all rights below the base of the Niobrara formation
22210 210A D	CO	YUMA	OGL	6/2/1 975	WALTER L GRUTTER	KANSAS- NEBRASK A NATURA L GAS COMPAN Y INC	-	497	256 - 257	USA/Colorado/Yuma 06 T002S - R043W: SEC 005 S2 SW4 SW4 SE4 SEC 008 W2 NE4 N2 NW4 SW4 NW4 Limited in depth to all rights below the base of the Niobrara formation
22210 210AF	CO	YUMA	OGL	6/2/1 975	CAROL L SPEICHE R	KANSAS- NEBRASK A NATURA L GAS COMPAN Y INC	-	497	632 - 633	USA/Colorado/Yuma 06 T002S - R043W: SEC 005 S2 SW4 SW4 SE4 SEC 008 W2 NE4 N2 NW4 SW4 NW4 Limited in depth to all rights below the base of the Niobrara formation

Exhibit A
Acquired Leases

QIs Id	ST	Cnty	Agt Type	Eff Date	First Party	Second Party	Rec Data	Bk	Pg	Legal
22210 210AJ	CO	YUMA	OGL	6/2/1 975	LEOTA B SPEICHE R	KANSAS- NEBRASK A NATURA LGAS COMPAN Y INC	-	498	160 - 161	USA/Colorado/Yuma 06 T002S - R043W: SEC 005 S2 SW4 SW4 SE4 SEC 008 W2 NE4 N2 NW4 SW4 NW4 Limited in depth to all rights below the base of the Niobrara formation
22210 210A H	CO	YUMA	OGL	6/5/1 975	HELEN F LAMBER T	KANSAS- NEBRASK A NATURA LGAS COMPAN Y INC	-	497	284 - 285	USA/Colorado/Yuma 06 T002S - R043W: SEC 005 S2 SW4 SW4 SE4 SEC 008 W2 NE4 N2 NW4 SW4 NW4 Limited in depth to all rights below the base of the Niobrara formation
22210 210AI	CO	YUMA	OGL	6/5/1 975	MARY MARGUR ITE STAFFOR D	KANSAS- NEBRASK A NATURA LGAS COMPAN Y INC	-	497	333 - 334	USA/Colorado/Yuma 06 T002S - R043W: SEC 005 S2 SW4 SW4 SE4 SEC 008 W2 NE4 N2 NW4 SW4 NW4 Limited in depth to all rights below the base of the Niobrara formation

Exhibit A
Acquired Leases

Qls Id	ST	Cnty	Agt Type	Eff Date	First Party	Second Party	Rec Data	Bk	Pg	Legal
22210 210A K	CO	YUMA	OGL	6/5/1975	CULLEN, GWEND OLYN	KANSAS- NEBRASK A	-	497	240 - 241	USA/Colorado/Yuma 06 T002S - R043W: SEC 005 S2 SW4 SW4 SE4 SEC 008 W2 NE4 N2 NW4 SW4 NW4 Limited in depth to all rights below the base of the Niobrara formation
22210 210A G	CO	YUMA	OGL	5/23/ 1974	LILA M BETTEX	MOUNT AIN PETROLE UM CORPOR ATION	-	487	452 - 453	USA/Colorado/Yuma 06 T002S - R043W: SEC 005 S2 SW4 SW4 SE4 SEC 008 W2 NW4 NE4 NW4 W2 NE4 Limited in depth to all rights below the base of the Niobrara formation

Exhibit A
Acquired Leases

Qls Id	ST	Cnty	Agt Type	Eff Date	First Party	Second Party	Rec Data	Bk	Pg	Legal
22210 2100Y	CO	YUMA	OGL	7/25/ 1975	ROBERT L SHEVERB USH ET UX	KANSAS- NEBRASK A NATURA L GAS COMPAN Y INC	-	498	154 - 155	USA/Colorado/Yuma 06 T002S - R043W: SEC 005 S2 SW4, SW4 SE4 All Depths SEC 008 N2 NW4, SW4 NW4, W2 NE4 All Depths SEC 015 SW4 SW4 All Depths T002S - R044W: SEC 034 SE4 NE4, NE4 SE4 All Depths SEC 035 NE4 NW4, S2 N2, N2 SW4 All Depths

Exhibit A
Acquired Leases

Qls Id	ST	Cnty	Agt Type	Eff Date	First Party	Second Party	Rec Data	Bk	Pg	Legal
22210 2100Z	CO	YUMA	OGL	4/1/1 976	J GORDON HEDRICK	KANSAS- NEBRASK A NATURA L GAS COMPAN Y INC	-	506	36- 37	USA/Colorado/Yuma 06 T002S - R043W: SEC 005 S2 SW4, SW4 SE4 All Depths SEC 008 W2 NE4, N2 NW4, SW4 NW4 From bottom NIOBRARA to bottom 99999'
										T002S - R044W: SEC 034 SE4 NE4, NE4 SE4 From bottom NIOBRARA to bottom 99999' SEC 035 S2 N2, NE4 NW4, N2 SW4 From bottom NIOBRARA to bottom 99999'
22210 3800B	CO	YUMA	OGL	10/26 /1976	FRANK W WINEGA R	KANSAS- NEBRASK A NATURA L GAS COMPAN Y INC	-	517	21- 22	USA/Colorado/Yuma 06 T002S - R043W: SEC 005 SE4 SE4 SEC 008 NE4 NE4 From bottom NIOBRARA to bottom 99999

Exhibit A
Acquired Leases

Qls Id	ST	Cnty	Agt Type	Eff Date	First Party	Second Party	Rec Data	Bk	Pg	Legal
22210 2100 W	CO	YUMA	OGL	5/7/1 976	SUMNER DOWNIN G, ET AL	KANSAS- NEBRASK A	-	506	28	USA/Colorado/Yuma 06 T002S - R043W: SEC 006 W2 SE4 SE4 SE4 From bottom NIOBRARA to BELOW SEC 007 E2 W2 E2 Lot 1: Lot 2: Lot 3: Lot 4: From bottom NIOBRARA to BELOW
22210 2100P	CO	YUMA	OGL	10/1/ 1975	PAUL P. MCKONE	KANSAS- NEBRASK A NA		499	390	USA/Colorado/Yuma 06 T002S - R043W: SEC 006 W2 SE4 SE4 SE4 From bottom Niobrara to below SEC 007 E2 W2 E2 Lot 1: Lot 2: Lot 3: Lot 4: From bottom Niobrara to below

Exhibit A
Acquired Leases

Qls Id	ST	Cnty	Agt Type	Eff Date	First Party	Second Party	Rec Data	Bk	Pg	Legal
22210 2100S	CO	YUMA	OGL	8/2/1976	CECILIA E.HUND, ET AL	KANSAS-NEBRASKA		506	527	USA/Colorado/Yuma 06 T002S - R043W: SEC 006 W2 SE4 SE4 SE4 From bottom Niobrara to below
22210 2100 Q	CO	YUMA	OGL	6/11/1975	WILLEM AIN O. CABLE, ET AL	KANSAS-NEBRASKA	Bk 497 pg 236	497	236	SEC 007 E2 W2 E2 Lot 1: Lot 2: Lot 3: Lot 4: From bottom Niobrara to below USA/Colorado/Yuma 06 T002S - R043W: SEC 006 W2 SE4 SE4 SE4 From bottom Niobrara to below SEC 007 E2 W2 E2 Lot 1: Lot 2: Lot 3: Lot 4: From bottom Niobrara to below

Exhibit A
Acquired Leases

Qls Id	ST	Cnty	Agt Type	Eff Date	First Party	Second Party	Rec Data	Bk	Pg	Legal
22210 2100R	CO	YUMA	OGL	6/12/ 1975	ORVILLE SWAIM, ET UX	KANSAS- NEBRASK A NA		497	357	USA/Colorado/Yuma 06 T002S - R043W: SEC 006 W2 SE4 SE4 SE4 From bottom Niobrara to below SEC 007 E2 W2 E2 Lot 1: Lot 2: Lot 3: Lot 4: From bottom Niobrara to below
22210 2100V	CO	YUMA	OGL	6/13/ 1975	H. R. BROWN TRUST ESTATE	KANSAS- NEBRASK A		498	112	USA/Colorado/Yuma 06 T002S - R043W: SEC 006 W2 SE4 SE4 SE4 From bottom NIOBRARA to BELOW SEC 007 E2 W2 E2 Lot 1: Lot 2: Lot 3: Lot 4: From bottom NIOBRARA to BELOW

Exhibit A
Acquired Leases

Qls Id	ST	Cnty	Agt Type	Eff Date	First Party	Second Party	Rec Data	Bk	Pg	Legal
22210 2100T	CO	YUMA	OGL	6/16/ 1975	DONOHU E, GEORG IA A., ET AL	KANSAS- NEBRASK A		497	246	USA/Colorado/Yuma 06 T002S - R043W: SEC 006 W2 SE4 SE4 SE4 From bottom NIOBRARA to BELOW SEC 007 E2 W2 E2 Lot 1: Lot 2: Lot 3: Lot 4: From bottom NIOBRARA to BELOW
22210 2100X	CO	YUMA	OGL	6/16/ 1975	EMMA H. ANDERS ON	KANSAS- NEBRASK A		497	509	USA/Colorado/Yuma 06 T002S - R043W: SEC 006 W2 SE4 SE4 SE4 From bottom NIOBRARA to BELOW SEC 007 E2 W2 E2 Lot 1: Lot 2: Lot 3: Lot 4: From bottom NIOBRARA to BELOW

Exhibit A
Acquired Leases

Qls Id	ST	Cnty	Agt Type	Eff Date	First Party	Second Party	Rec Data	Bk	Pg	Legal
22210 2100 O	CO	YUMA	OGL	6/14/ 1975	MARION SEBASTIA N, ET AL	KANSAS- NEBRASK A NA		499	524	USA/Colorado/Yuma 06 T002S - R043W: SEC 006 W2 SE4, SE4 SE4 From bottom Niobrara to below SEC 007 E2 W2, E2 Lot 1 Lot 2 Lot 3 Lot 4 From bottom Niobrara to below

Exhibit A
Acquired Leases

QlsId	ST	Cnty	Agt Type	Eff Date	First Party	Second Party	Rec Data	Bk	Pg	Legal
22210 2100K	CO	YUMA	OGL	8/26/ 1975	H E SCHMIDT ET UX	KANSAS- NEBRASK A NATURA L GAS COMPAN Y INC	-	499	532 -33	USA/Colorado/Yuma 06 T002S - R043W: SEC 006 W2 SE4, SE4 SE4 From bottom NIOBRARA to bottom 99999 SEC 007 E2 W2, E2 Lot 1 (NWNW) Lot 2 (SWNW) Lot 3 (NWSW) Lot 4 (SWSW) From bottom NIOBRARA to bottom 99999 SEC 008 SE4 NW4, SW4, S2 SE4 From bottom NIOBRARA to bottom 99999 SEC 017 NE4 NW4, N2 NE4 All Depths

Exhibit A
Acquired Leases

Qls Id	ST	Cnty	Agt Type	Eff Date	First Party	Second Party	Rec Data	Bk	Pg	Legal
22210 2100B	CO	YUMA	OGL	6/14/ 1975	HELEN P KENNED Y ET VIR	KANSAS- NEBRASK A NATURA L GAS COMPAN Y INC	-	497	277 -78	USA/Colorado/Yuma 06 T002S - R043W: SEC 006 W2 SE4, SE4 SE4 From bottom NIOBRARA to bottom 99999 SEC 007 E2 W2, E2 Lot 1 (NWNW) Lot 2 (SWNW) Lot 3 (NWSW) Lot 4 (SWSW) From bottom NIOBRARA to bottom 99999 SEC 008 SE4 NW4, S2 SE4, SW4 From bottom NIOBRARA to bottom 99999 SEC 017 NE4 NW4, N2 NE4 All Depths

Exhibit A
Acquired Leases

QlsId	ST	Cnty	Agt Type	Eff Date	First Party	Second Party	Rec Data	BK	Pg	Legal
22210 210A B	CO	YUMA	OGL	6/28/ 1975	FRANK GARRISO N LOWER ET UX	KANSAS- NEBRASK A NATURA L GAS CO INC	-	498	144 - 145	USA/Colorado/Yuma 06 T002S - R043W: SEC 006 W2 SE4, SE4 SE4 From bottom NIOBRARA to bottom 99999 SEC 007 E2 W2, E2 Lot 1 (NWNW) Lot 2 (SWNW) Lot 3 (NW/SW) Lot 4 (SWSW) From bottom NIOBRARA to bottom 99999 SEC 008 SE4 NW4, S2 SE4, SW4 From bottom NIOBRARA to bottom 99999 SEC 017 NE4 NW4, N2 NE4 All Depths

Exhibit A
Acquired Leases

QlsId	ST	Cnty	Agt Type	Eff Date	First Party	Second Party	Rec Data	Bk	Pg	Legal
22210 2100L	CO	YUMA	OGL	7/23/ 1975	HELEN H ROBERTS ET AL	KANSAS- NEBRASK A NATURA L GAS COMPAN Y INC	-	499	385 -86	USA/Colorado/Yuma 06 T002S - R043W: SEC 006 W2 SE4, SE4 SE4 From bottom NIOBRARA to bottom 99999 SEC 007 E2 W2, E2 Lot 1 (NW/NW) Lot 2 (SW/NW) Lot 3 (NW/SW) Lot 4 (SWSW) From bottom NIOBRARA to bottom 99999 SEC 008 SE4 NW4, S2 SE4, SW4 From bottom NIOBRARA to bottom 99999 SEC 017 NE4 NW4, N2 NE4 All Depths

Exhibit A
Acquired Leases

Q's Id	ST	Cnty	Agt Type	Eff Date	First Party	Second Party	Rec Data	Bk	Pg	Legal
22210 21001	CO	YUMA	OGL	4/25/ 1977	CLARE L STILWILL ET UX	KANSAS- NEBRASK A NATURA L GAS COMPAN Y INC	-	516	523 -24	USA/Colorado/Yuma 06 T002S - R043W: SEC 006 W2 SE4, SE4 SE4 From bottom NIOBRARA to bottom 99999 SEC 007 E2 W2, E2 Lot 1 (NW/NW) Lot 2 (SW/NW) Lot 3 (NW/SW) Lot 4 (SW/SW) From bottom NIOBRARA to bottom 99999 SEC 008 SE4 NW4, S2 SE4, SW4 From bottom NIOBRARA to bottom 99999 SEC 017 NE4 NW4, N2 NE4 All Depths

Exhibit A
Acquired Leases

QlsId	ST	Cnty	Agt Type	Eff Date	First Party	Second Party	Rec Data	Blk	Pg	Legal
22210 2100 D	CO	YUMA	OGL	6/21/ 1974	DONALD G BRUDER ET UX	MOUNT AIN PETROLE UM CORPOR ATION	-	487	500 -01	USA/Colorado/Yuma 06 T002S - R043W: SEC 006 W2 SE4, SE4 SE4 From bottom NIOBRARA to bottom 99999 SEC 007 E2 W2, E2 Lot 1 (NW/NW) Lot 2 (SW/NW) Lot 3 (NW/SW) Lot 4 (SW/SW) From bottom NIOBRARA to bottom 99999 SEC 008 SE4 NW4, S2 SE4, SW4 From bottom NIOBRARA to bottom 99999 SEC 017 NE4 NW4, N2 NE4 All Depths

Exhibit A
Acquired Leases

Qls Id	ST	Cnty	Agt Type	Eff Date	First Party	Second Party	Rec Data	Blk	Pg	Legal
22210 2100 N	CO	YUMA	OGL	6/27/ 1974	JOSEPHI NE M SMITH TRUST	MOUNT AIN PETROLE UM CORPOR ATION	-	491	139 - 140	USA/Colorado/Yuma 06 T002S - R043W: SEC 006 W2 SE4, SE4 SE4 From bottom NIOBRARA to bottom 99999 SEC 007 E2 W2, E2 Lot 1 (NWNW) Lot 2 (SWNW) Lot 3 (NW/SW) Lot 4 (SWSW) From bottom NIOBRARA to bottom 99999 SEC 008 SE4 NW4, S2 SE4, SW4 From bottom NIOBRARA to bottom 99999 SEC 017 NE4 NW4, N2 NE4 All Depths

Exhibit A
Acquired Leases

Qls Id	ST	Cnty	Agt Type	Eff Date	First Party	Second Party	Rec Data	Bk	Pg	Legal
22210 2100C	CO	YUMA	OGL	6/7/1 975	F J EVANS CORPOR ATION	KANSAS- NEBRASK A NATURA L GAS COMPAN Y INC	-	496	368 -69	USA/Colorado/Yuma 06 T002S - R043W: SEC 006 W2 SE4, SE4 SE4 From bottom NIOBRARA to bottom 99999 SEC 007 E2 W2, E2 Lot 1 (NWNW) Lot 2 (SWNW) Lot 3 (NW/SW) Lot 4 (SWSW) From bottom NIOBRARA to bottom 99999 SEC 008 SE4 NW4, S2 SE4, SW4 From bottom NIOBRARA to bottom 99999 SEC 017 NE4 NW4, N2 NE4 All Depths

Exhibit A
Acquired Leases

Qls Id	ST	Cnty	Agt Type	Eff Date	First Party	Second Party	Rec Data	Bk	Pg	Legal
22210 2100 M	CO	YUMA	OGL	6/7/1 975	SELETHA A BROWN	KANSAS- NEBRASK A NATURA LGAS COMPAN Y INC	-	496	284 - 285	USA/Colorado/Yuma 06 T002S - R043W: SEC 006 W2 SE4, SE4 SE4 From bottom NIOBRARA to bottom 99999 SEC 007 E2 W2, E2 Lot 1 (NWNW) Lot 2 (SWNW) Lot 3 (NWSW) Lot 4 (SWSW) From bottom NIOBRARA to bottom 99999 SEC 008 SE4 NW4, S2 SE4, SW4 From bottom NIOBRARA to bottom 99999 SEC 017 NE4 NW4, N2 NE4 All Depths

Exhibit A
Acquired Leases

Qls Id	ST	Cnty	Agt Type	Eff Date	First Party	Second Party	Rec Data	Bk	Pg	Legal
22210 2100F	CO	YUMA	OGL	6/13/ 1975	ETHEL M ARTHUR	KANSAS- NEBRASK A NATURA L GAS CO INC	-	497	234 -35	USA/Colorado/Yuma 06 T002S - R043W: SEC 006 W2 SE4, SE4 SE4 From bottom NIOBRARA to bottom 99999 SEC 007 E2 W2, E2 Lot 1 (NWNW) Lot 2 (SWNW) Lot 3 (NW/SW) Lot 4 (SWSW) From bottom NIOBRARA to bottom 99999 SEC 008 SE4 NW4, S2 SE4, SW4 From bottom NIOBRARA to bottom 99999 SEC 017 NE4 NW4, N2 NE4 All Depths

Exhibit A
Acquired Leases

Qls Id	ST	Cnty	Agt Type	Eff Date	First Party	Second Party	Rec Data	Bk	Pg	Legal
22210 2100 G	CO	YUMA	OGL	6/13/ 1975	VYVIAN WEINAN DT	KANSAS- NEBRASK A NATURA L GAS COMPAN Y INC	-	467	653 -54	USA/Colorado/Yuma 06 T002S - R043W: SEC 006 W2 SE4, SE4 SE4 From bottom NIOBRARA to bottom 99999 SEC 007 E2 W2, E2 Lot 1 (NWNW) Lot 2 (SWNW) Lot 3 (NWSW) Lot 4 (SWSW) From bottom NIOBRARA to bottom 99999 SEC 008 SE4 NW4, S2 SE4, SW4 From bottom NIOBRARA to bottom 99999 SEC 017 NE4 NW4, N2 NE4 All Depths

Exhibit A
Acquired Leases

Qls Id	ST	Cnty	Agt Type	Eff Date	First Party	Second Party	Rec Data	Bk	Pg	Legal
22210 2100 H	CO	YUMA	OGL	8/26/ 1975	TIMOTHY A PEDLEY ET UX	KANSAS- NEBRASK A NATURA L GAS COMPAN Y INC	-	499	530 -31	USA/Colorado/Yuma 06 T002S - R043W: SEC 006 W2 SE4, SE4 SE4 From bottom NIOBRARA to bottom 99999 SEC 007 E2 W2, E2 Lot 1 (NWNW) Lot 2 (SWNW) Lot 3 (NW/SW) Lot 4 (SWSW) From bottom NIOBRARA to bottom 99999 SEC 008 SE4 NW4, S2 SE4, SW4 From bottom NIOBRARA to bottom 99999 SEC 017 NE4 NW4, N2 NE4 All Depths

Exhibit A
Acquired Leases

Qls Id	ST	Cnty	Agt Type	Eff Date	First Party	Second Party	Rec Data	Bk	Pg	Legal
22210 2100J	CO	YUMA	OGL	9/5/1 975	LAWREN CE L PEDLEY ET AL	KANSAS- NEBRASK A NATURA L GAS COMPAN Y INC	-	499	394 -95	USA/Colorado/Yuma 06 T002S - R043W: SEC 006 W2 SE4, SE4 SE4 From bottom NIOBRARA to bottom 99999 SEC 007 E2 W2, E2 Lot 1 (NWNW) Lot 2 (SWNW) Lot 3 (NWSW) Lot 4 (SWSW) From bottom NIOBRARA to bottom 99999 SEC 008 SE4 NW4, S2 SE4, SW4 From bottom NIOBRARA to bottom 99999 SEC 017 NE4 NW4, N2 NE4 All Depths

Exhibit A
Acquired Leases

Q's Id	ST	Cnty	Agt Type	Eff Date	First Party	Second Party	Rec Data	Bk	Pg	Legal
22210 2100E	CO	YUMA	OGL	7/11/ 1975	EASTERN COLORA DO ROYALTI ES COMPAN Y	KANSAS- NEBRASK A NATURA L GAS COMPAN Y INC	-	499	381 -82	USA/Colorado/Yuma 06 T002S - R043W: SEC 006 W2 SE4, SE4 SE4 From top NIOBRARA to bottom 99999 SEC 007 E2 W2, E2 Lot 1 (NW/NW) Lot 2 (SW/NW) Lot 3 (NW/SW) Lot 4 (SW/SW) From top NIOBRARA to bottom 99999 SEC 008 SE4 NW4, S2 SE4, SW4 From top NIOBRARA to bottom 99999 SEC 017 NE4 NW4, N2 NE4 All Depths
22210 210B H	CO	YUMA	OGL	7/30/ 1976	PHILLIPS PETROLE UM COMPAN	KANSAS- NEBRASK A NA	4021 45	513	32	USA/Colorado/Yuma 06 T002S - R043W: SEC 007 NE4 From bottom NIOBRARA to BELOW
22210 210BF	CO	YUMA	OGL	7/30/ 1976	PHILLIPS PETROLE UM COMPAN Y	KANSAS- NEBRASK A NA	4021 47	513	92	USA/Colorado/Yuma 06 T002S - R043W: SEC 007 NW4 From bottom NIOBRARA to BELOW

Exhibit A
Acquired Leases

Qls Id	ST	Cnty	Agt Type	Eff Date	First Party	Second Party	Rec Data	Bk	Pg	Legal
22210 210BJ	CO	YUMA	OGL	12/15 /1977	SAMUEL B. LEIGHTO N, ETUX	KANSAS- NEBRASK A NA	4058 42	522	548	USA/Colorado/Yuma 06 T002S - R043W: SEC 007 NW4 From bottom NIOBRARA to BELOW Metes & Bound: A TRACT OF LAND IN THE NW/4 AS DESCRIBED AS: BEGINNING AT THE NW CORNER OF SAID NW/4; THENCE EAST 428 FEET TO THE WEST ROW LINE OF US HIGHWAY 385; THENCE SOUTHWESTERLY ALONG SAID WEST ROW LINE, 2632 FEET, MORE OR LESS, TO A POINT ON THE WEST LINE OF SECTION; THENCE NORTH 2595 FEET TO THE POINT OF BEGINNING
22210 210B G	CO	YUMA	OGL	7/30/ 1976	PHILLIPS PETROLE UM COMPAN Y	KANSAS- NEBRASK A NA	4021 46	513	87	USA/Colorado/Yuma 06 T002S - R043W: SEC 007 SE4 From bottom NIOBRARA to BELOW
22210 210BE	CO	YUMA	OGL	7/30/ 1976	PHILLIPS PETROLE UM COMPAN Y	KANSAS- NEBRASK A NA	4021 44	513	77	USA/Colorado/Yuma 06 T002S - R043W: SEC 007 SW4 From bottom NIOBRARA to BELOW

Exhibit A
Acquired Leases

Qls Id	ST	Cnty	Agt Type	Eff Date	First Party	Second Party	Rec Data	Bk	Pg	Legal
22210 3800C	CO	YUMA	OGL	5/30/ 1975	CAROLY N CHASE HOMM	KANSAS- NEBRASK A NATURA L GAS COMPAN Y INC	3950 65	495	243	USA/Colorado/Yuma 06 T002S - R043W: SEC 008 NE4 NE4 From bottom NIOBRARA to BELOW
22210 210A A	CO	YUMA	OGL	5/26/ 1976	FOSTER PETROLE UM CORPOR AT	KANSAS- NEBRASK A	3988 77	505	248	USA/Colorado/Yuma 06 T002S - R043W: SEC 008 SE4 NW4, SE4 NE4, S2 From bottom NIOBRARA to BELOW
22210 210AL	CO	YUMA	OGL	1/5/1 976	PHILLIPS PETROLE UM CORPOR ATION	KANSAS- NEBRASK A NATURA L GAS COMPAN Y INC	-	501	295 - 299	USA/Colorado/Yuma 06 T002S - R043W: SEC 008 SW4, SE4 NW4, S2 SE4 From bottom NIOBRARA to bottom 99999 SEC 017 NE4 NW4, N2 NE4 All Depths
22210 210A C	CO	YUMA	OGL	10/8/ 1976	FOSTER PETROLE UM CORP	MOUNT AIN PETROLE UM	-	507	473	USA/Colorado/Yuma 06 T002S - R043W: SEC 009 S2 NW4 W2 SE4 SW4 NE4 SW4 From bottom NIOBRARA to BELOW
22212 22000	CO	YUMA	OGL	9/19/ 1991	ST CO 91-8196- I	HIGH PLAINS ENERGY	-	747	75	USA/Colorado/Yuma 06 T002S - R043W: SEC 014 E2 NE4 SE4 NW4 W2 SW4

Exhibit A
Acquired Leases

Qls Id	ST	Cnty	Agt Type	Eff Date	First Party	Second Party	Rec Data	Bk	Pg	Legal
22211 96000	CO	YUMA	OGL	10/17/1985	ST CO 85/1856- I	FMP OPERATI NG CO.	4405 90	631	72	USA/Colorado/Yuma 06 T002S - R043W: SEC 014 W2 NE4 SW4 NW4 E2 SW4
22210 210A U	CO	YUMA	OGL	9/8/1976	MARGAR ET L., HOULTZ, ET VIR	KANSAS- NEBRASK A NA	3997 89	507	268 -69	USA/Colorado/Yuma 06 T002S - R043W: SEC 015 E2 SW4 SW4 SE4 E2 SE4 From bottom NIOBRARA to BELOW
22210 210B C	CO	YUMA	OGL	9/8/1976	R. H. CALVERL EY, ET UX	KANSAS- NEBRASK A NA	3997 81	507	252 -53	USA/Colorado/Yuma 06 T002S - R043W: SEC 015 E2 SW4 SW4 SE4 E2 SE4 From bottom NIOBRARA to BELOW
22210 210AS	CO	YUMA	OGL	9/15/1976	D. B. SEALOCK , ET UX	KANSAS- NEBRASK A NA	3997 93	507	276	USA/Colorado/Yuma 06 T002S - R043W: SEC 015 E2 SW4 SW4 SE4 E2 SE4 From bottom NIOBRARA to BELOW
22210 210AT	CO	YUMA	OGL	9/15/1976	LUCILLE H.WOOD SON, ET VIR	KANSAS- NEBRASK A NA	3997 97	507	284	USA/Colorado/Yuma 06 T002S - R043W: SEC 015 E2 SW4 SW4 SE4 E2 SE4 From bottom NIOBRARA to BELOW

Exhibit A
Acquired Leases

Qls Id	ST	Cnty	Agt Type	Eff Date	First Party	Second Party	Rec Data	Bk	Pg	Legal
22210 210B B	CO	YUMA	OGL	9/16/ 1976	REX P. POWERS, ET UX	KANSAS- NEBRASK A NA	3997 91	507	272 -73	USA/Colorado/Yuma 06 T002S - R043W: SEC 015 E2 SW4 SW4 SE4 E2 SE4 From bottom NIOBRARA to BELOW
22210 210A P	CO	YUMA	OGL	9/21/ 1976	ELIZABET H ANDRE ET AL	KANSAS- NEBRASK A NA	4001 42	508	106	USA/Colorado/Yuma 06 T002S - R043W: SEC 015 E2 SW4 SW4 SE4 E2 SE4 From bottom NIOBRARA to BELOW
22210 210A X	CO	YUMA	OGL	11/27 /1976	MARY JANE GARRISO N	KANSAS- NEBRASK A NA	4013 65	511	78	USA/Colorado/Yuma 06 T002S - R043W: SEC 015 E2 SW4 SW4 SE4 E2 SE4 From bottom NIOBRARA to BELOW
22210 210AY	CO	YUMA	OGL	11/27 /1976	ROBERT FREDERI C GARRISO N	KANSAS- NEBRASK A NA	4013 64	511	76	USA/Colorado/Yuma 06 T002S - R043W: SEC 015 E2 SW4 SW4 SE4 E2 SE4 From bottom NIOBRARA to BELOW

Exhibit A
Acquired Leases

Qls Id	ST	Cnty	Agt Type	Eff Date	First Party	Second Party	Rec Data	Bk	Pg	Legal
22210 210AZ	CO	YUMA	OGL	11/27 /1976	DOROTH Y GARRISO N ESTATE	KANSAS- NEBRASK A NA	4013 63	511	74	USA/Colorado/Yuma 06 T002S - R043W: SEC 015 E2 SW4 SW4 SE4 E2 SE4 From bottom NIOBRARA to BELOW
22210 210A V	CO	YUMA	OGL	2/2/1 977	GLEN R. GARRISO N, ET UX	KANSAS- NEBRASK A NA	4016 34	511	507	USA/Colorado/Yuma 06 T002S - R043W: SEC 015 E2 SW4 SW4 SE4 E2 SE4 From bottom NIOBRARA to BELOW
22210 210A W	CO	YUMA	OGL	2/2/1 977	JUNE E.WALDS CHMIDT, ET VIR	KANSAS- NEBRASK A NA	4016 38	511	515	USA/Colorado/Yuma 06 T002S - R043W: SEC 015 E2 SW4 SW4 SE4 E2 SE4 From bottom NIOBRARA to BELOW
22210 210B D	CO	YUMA	OGL	2/2/1 977	OLGA GARRISO N	KANSAS- NEBRASK A NA	4016 35	511	509	USA/Colorado/Yuma 06 T002S - R043W: SEC 015 E2 SW4 SW4 SE4 E2 SE4 From bottom NIOBRARA to BELOW

Exhibit A
Acquired Leases

Qls Id	ST	Cnty	Agt Type	Eff Date	First Party	Second Party	Rec Data	Bk	Pg	Legal
22210 210A Q	CO	YUMA	OGL	9/20/ 1976	BETTY J. ANDERS ON ET VIR	KANSAS- NEBRASK A NA	4001 41	508	104 -05	USA/Colorado/Yuma 06 T002S - R043W: SEC 015 E2 SW4 SW4 SE4 E2 SE4 From bottom NIOBRARA to BELOW
22210 210A R	CO	YUMA	OGL	9/20/ 1976	GEORGE W. GARRISO N, JR. ET UX	KANSAS- NEBRASK A NA	3997 85	507	260 -61	USA/Colorado/Yuma 06 T002S - R043W: SEC 015 E2 SW4 SW4 SE4 E2 SE4 From bottom NIOBRARA to BELOW
22210 210B A	CO	YUMA	OGL	9/25/ 1976	WILLIAM L. GARRISO N, ET	KANSAS- NEBRASK A NA	4001 11	508	110	USA/Colorado/Yuma 06 T002S - R043W: SEC 015 E2 SW4 SW4 SE4 E2 SE4 From bottom NIOBRARA to BELOW
22210 210A M	CO	YUMA	OGL	4/17/ 1974	HAROLD R. BELCHER ET UX	MOUNT AIN PETROLE UM	-	486	505	USA/Colorado/Yuma 06 T002S - R043W: SEC 015 NW4 SW4 SW4 SW4 NE4 SE4 S2 SE4 E2 SW4 From bottom NIOBRARA to BELOW
22212 00000	CO	YUMA	OGL	11/17 /1971	ST CO 71-1244- S	MOUNT AIN PETROLE UM	-	471	277	USA/Colorado/Yuma 06 T002S - R043W: SEC 016 All

Exhibit A
Acquired Leases

Qls Id	ST	Cnty	Agt Type	Eff Date	First Party	Second Party	Rec Data	Bk	Pg	Legal
22210 210BK	CO	YUMA	OGL	12/4/ 1974	FOSTER PETROLE UM CORPOR ATION	KANSAS- NEBRASK A NATURA LGAS COMPAN Y INC	-	491	168	USA/Colorado/Yuma 06 T002S - R043W: SEC 017 NE4 NW4, N2 NE4 All Depths
22210 140A N	CO	YUMA	OGL	9/30/ 1971	LUMAN F NEW	MOUNT AIN PETROLE UM LTD	-	469	55- 56	USA/Colorado/Yuma 06 T002S - R043W: SEC 017 S2 NE4, SE4 NW4, NE4 SW4, N2 SE4, SE4 SE4 All Depths SEC 020 NE4 NE4 All Depths
22210 140A O	CO	YUMA	OGL	4/1/1 972	FOSTER PETROLE UM CORPOR ATION	MOUNT AIN PETROLE UM LTD	-	473	127 -28	USA/Colorado/Yuma 06 T002S - R043W: SEC 017 S2 NE4, SE4 NW4, NE4 SW4, N2 SE4, SE4 SE4, S2 SW4, SW4 SE4 All Depths

Exhibit A
Acquired Leases

Qls Id	ST	Cnty	Agt Type	Eff Date	First Party	Second Party	Rec Data	Bk	Pg	Legal
22210 14001	CO	YUMA	OGL	12/21 /1971	WEBB D MARTIN	MOUNT AIN PETROLE UM LTD	-	471	275	USA/Colorado/Yuma 06 T002S - R043W: SEC 017 S2 SW4, SW4 SE4 All Depths SEC 020 SE4, S2 NE4, NW4 NE4, SE4 NW4 All Depths SEC 021 SW4, SW4 NW4, W2 SE4, SE4 SE4 All Depths SEC 022 N2 NW4 From bottom NIOBRARA to bottom 99999' SEC 022 SW4 SW4 All Depths SEC 027 W2 NW4 From bottom NIOBRARA to bottom 99999' SEC 028 N2 NE4 All Depths SEC 029 N2 NE4, E2 NW4 All Depths

Exhibit A
Acquired Leases

Q15 Id	ST	Cnty	Agt Type	Eff Date	First Party	Second Party	Rec Data	Bk	Pg	Legal
22210 1400 H	CO	YUMA	OGL	12/1/ 1971	CARDINA L PETROLE UM COMPAN Y	MOUNT AIN PETROLE UM LTD	-	471	265 - 266	USA/Colorado/Yuma 06 T002S - R043W: SEC 017 S2 SW4, SW4 SE4 All Depths SEC 020 SE4, S2 NE4, NW4 NE4, SE4 NW4 All Depths SEC 021 SW4, SW4 NW4, W2 SE4, SE4 SE4 All Depths SEC 022 N2 NW4 From bottom NIOBRARA to bottom 99999' SEC 022 SW4 SW4 All Depths SEC 027 W2 NW4 From bottom NIOBRARA to bottom 99999' SEC 028 N2 NE4 All Depths SEC 029 N2 NE4, E2 NW4 All Depths

Exhibit A
Acquired Leases

Qls Id	ST	Cnty	Agt Type	Eff Date	First Party	Second Party	Rec Data	Bk	Pg	Legal
22210 1400R	CO	YUMA	OGL	10/2/ 1971	LOUISE DEBETZ	MOUNT AIN PETROLE UM LTD	-	469	49- 50	USA/Colorado/Yuma 06 T002S - R043W: SEC 017 S2 SW4, SW4 SE4 All Depths SEC 020 SE4, S2 NE4, NW4 NE4, SE4 NW4 All Depths SEC 021 SW4, SW4 NW4, W2 SE4, SE4 SE4 All Depths SEC 022 SW4 SW4 All Depths SEC 027 W2 NW4 From bottom NIOBRARA to bottom 99999 SEC 028 N2 NE4 All Depths SEC 029 N2 NE4, E2 NW4 All Depths

Exhibit A
Acquired Leases

Qls Id	ST	Cnty	Agt Type	Eff Date	First Party	Second Party	Rec Data	Bk	Pg	Legal
22210 1400 N	CO	YUMA	OGL	10/4/ 1971	J O MALL	MOUNT AIN PETROLE UM LTD	-	471	273 - 274	USA/Colorado/Yuma 06 T002S - R043W: SEC 017 S2 SW4, SW4 SE4 All Depths SEC 020 SE4, S2 NE4, NW4 NE4, SE4 NW4 All Depths SEC 021 SW4, SW4 NW4, W2 SE4, SE4 SE4 All Depths SEC 022 SW4 SW4 All Depths SEC 027 W2 NW4 From bottom NIOBRARA to bottom 99999' SEC 028 N2 NE4 All Depths SEC 029 N2 NE4, E2 NW4 All Depths

Exhibit A
Acquired Leases

Qls Id	ST	Cnty	Agt Type	Eff Date	First Party	Second Party	Rec Data	Bk	Pg	Legal
22210 1400 G	CO	YUMA	OGL	12/1/ 1975	HELEN H ROBERTS ET AL	KANSAS- NEBRASK A NATURA L GAS COMPAN Y INC	-	501	299 - 301	USA/Colorado/Yuma 06 T002S - R043W: SEC 017 S2 SW4, SW4 SE4 All Depths SEC 020 SE4, S2 NE4, NW4 NE4, SE4 NW4 All Depths SEC 021 SW4, SW4 NW4, W2 SE4, SE4 SE4 All Depths SEC 022 N2 NW4 From bottom NIOBRARA to bottom 99999' SEC 022 SW4 SW4 All Depths SEC 027 W2 NW4 From bottom NIOBRARA to bottom 99999' SEC 028 N2 NE4 All Depths SEC 029 N2 NE4, E2 NW4 All Depths

Exhibit A
Acquired Leases

Qls Id	ST	Cnty	Agt Type	Eff Date	First Party	Second Party	Rec Data	Bk	Pg	Legal
22210 1400L	CO	YUMA	OGL	9/1/1 977	JAY WERNER MALLETT UX	KANSAS- NEBRASK A NATURA L GAS COMPAN Y INC	-	524	438 - 439	USA/Colorado/Yuma 06 T002S - R043W: SEC 017 S2 SW4, SW4 SE4 All Depths SEC 020 SE4, S2 NE4, NW4 NE4, SE4 NW4 All Depths SEC 021 SW4, SW4 NW4, W2 SE4, SE4 SE4 All Depths SEC 022 SW4 SW4 All Depths SEC 027 W2 NW4 From bottom BASE OF THE NIOBRARA to bottom 99999' SEC 028 N2 NE4 All Depths SEC 029 N2 NE4, E2 NW4 All Depths

Exhibit A
Acquired Leases

Qis Id	ST	Cnty	Agt Type	Eff Date	First Party	Second Party	Rec Data	Bk	Pg	Legal
22210 1400Y	CO	YUMA	OGL	9/1/1 977	D KAY MALL LEWIS	KANSAS- NEBRASK A NATURA L GAS COMPAN Y INC	-	525	539 - 540	USA/Colorado/Yuma 06 T002S - R043W: SEC 017 S2 SW4, SW4 SE4 All Depths SEC 020 SE4, S2 NE4, NW4 NE4, SE4 NW4 All Depths SEC 021 SW4, SW4 NW4, W2 SE4, SE4 SE4 All Depths SEC 022 SW4 SW4 All Depths SEC 027 W2 NW4 From bottom NIOBRARA to bottom 99999 SEC 028 N2 NE4 All Depths SEC 029 N2 NE4, E2 NW4 All Depths

Exhibit A
Acquired Leases

QIs-Id	ST	Cnty	Agt Type	Eff Date	First Party	Second Party	Rec Data	Bk	Pg	Legal
22210 1400Z	CO	YUMA	OGL	9/1/1 977	DIANE DEE CHARBO NNEAU ET VIR	KANSAS- NEBRASK A NATURA LGAS COMPAN Y INC	-	524	434 - 435	USA/Colorado/Yuma 06 T002S - R043W: SEC 017 S2 SW4, SW4 SE4 All Depths SEC 020 SE4, S2 NE4, NW4 NE4, SE4 NW4 All Depths SEC 021 SW4, SW4 NW4, W2 SE4, SE4 SE4 All Depths SEC 022 SW4 SW4 All Depths SEC 027 W2 NW4 From bottom NIOBRARA to bottom 99999 SEC 028 N2 NE4 All Depths SEC 029 N2 NE4, E2 NW4 All Depths

Exhibit A
Acquired Leases

Qls Id	ST	Cnty	Agt Type	Eff Date	First Party	Second Party	Rec Data	Bk	Pg	Legal
22210 1400V	CO	YUMA	OGL	10/7/ 1971	CHARLES WHEELER R ET AL	MOUNT AIN PETROLE UM LTD	-	471	260 - 261	USA/Colorado/Yuma 06 T002S - R043W: SEC 017 S2 SW4, SW4 SE4 All Depths SEC 020 SE4, S2 NE4, SE4 NW4, NW4 NE4 All Depths SEC 021 SW4, SW4 NW4, W2 SE4, SE4 SE4 All Depths SEC 022 SW4 SW4 All Depths SEC 027 W2 NW4 From bottom NIOBRARA to bottom 99999 SEC 028 N2 NE4 All Depths SEC 029 N2 NE4, E2 NW4 All Depths

Exhibit A
Acquired Leases

Qls Id	ST	Cnty	Agt Type	Eff Date	First Party	Second Party	Rec Data	Bk	Pg	Legal
22210 1400P	CO	YUMA	OGL	10/4/ 1971	CHARLES F HIX	MOUNT AIN PETROLE UM LTD	-	471	271 - 272	USA/Colorado/Yuma 06 T002S - R043W: SEC 017 SW4 SE4, S2 SW4 All Depths SEC 020 SE4, S2 NE4, NW4 NE4, SE4 NW4 All Depths SEC 021 SW4, SW4 NW4, W2 SE4, SE4 SE4 All Depths SEC 022 SW4 SW4 All Depths SEC 027 W2 NW4 From bottom NIOBRARA to bottom 99999 SEC 028 N2 NE4 All Depths SEC 029 N2 NE4, E2 NW4 All Depths

Exhibit A
Acquired Leases

Qls Id	ST	Cnty	Agt Type	Eff Date	First Party	Second Party	Rec Data	Bk	Pg	Legal
22210 1400 Q	CO	YUMA	OGL	10/4/ 1971	BUCKING HAM ROYALTY COMPAN Y	MOUNT AIN PETROLE UM LTD	-	471	263 - 264	USA/Colorado/Yuma 06 T002S - R043W: SEC 017 SW4 SE4, S2 SW4 All Depths SEC 020 SE4, S2 NE4, NW4 NE4, SE4 NW4 All Depths SEC 021 SW4, SW4 NW4, W2 SE4, SE4 SE4 All Depths SEC 022 SW4 SW4 All Depths SEC 027 W2 NW4 From bottom NIOBRARA to bottom 99999 SEC 028 N2 NE4 All Depths SEC 029 N2 NE4, E2 NW4 All Depths

Exhibit A
Acquired Leases

Qls Id	ST	Cnty	Agt Type	Eff Date	First Party	Second Party	Rec Data	Bk	Pg	Legal
22210 1400J	CO	YUMA	OGL	10/19 /1971	RALPH W FARR	MOUNT AIN PETROLE UM LTD	-	471	267 - 268	USA/Colorado/Yuma 06 T002S - R043W: SEC 017 SW4 SE4, S2 SW4 All Depths SEC 020 SE4, S2 NE4, NW4 NE4, SE4 NW4 All Depths SEC 021 SW4, SW4 NW4, W2 SE4, SE4 SE4 All Depths SEC 022 N2 NW4 From bottom NIOBRARA to bottom 99999 SEC 022 SW4 SW4 All Depths SEC 027 W2 NW4 From bottom NIOBRARA to bottom 99999 SEC 028 N2 NE4 All Depths SEC 029 N2 NE4, E2 NW4 All Depths

Exhibit A
Acquired Leases

Qls Id	ST	Cnty	Agt Type	Eff Date	First Party	Second Party	Rec Data	Bk	Pg	Legal
22210 1400K	CO	YUMA	OGL	2/11/ 1972	GEORGE E VORCE	MOUNT AIN PETROLE UM LTD	-	471	314 - 315	USA/Colorado/Yuma 06 T002S - R043W: SEC 017 SW4 SE4, S2 SW4 All Depths SEC 020 SE4, S2 NE4, NW4 NE4, SE4 NW4 All Depths SEC 021 SW4, SW4 NW4, W2 SE4, SE4 SE4 All Depths SEC 022 N2 NW4 From bottom NIOBRARA to bottom 99999 SEC 022 SW4 SW4 All Depths SEC 027 W2 NW4 From bottom NIOBRARA to bottom 99999 SEC 028 N2 NE4 All Depths SEC 029 N2 NE4, E2 NW4 All Depths

Exhibit A
Acquired Leases

Qls Id	ST	Cnty	Agt Type	Eff Date	First Party	Second Party	Rec Data	Bk	Pg	Legal
22210 1400F	CO	YUMA	OGL	10/10 /1974	THE BUCKING HAM ROYALTY CO	MOUNT AIN PETROLE UM CORPOR ATION	-	490	460 - 461	USA/Colorado/Yuma 06 T002S - R043W: SEC 018 E2 SW4 Lot 3 (NW/SW) Lot 4 (SW/SW) From bottom NIOBRARA to bottom 99999'
										SEC 019 E2 NW4, NE4 SW4, N2 SE4 Lot 1 (NWNW) All Depths
										SEC 020 NW4 SW4, SW4 NW4 All Depths
22210 1400E	CO	YUMA	OGL	10/23 /1974	GEORGE A HASKELL JR	MOUNT AIN PETROLE UM CORPOR ATION	-	491	181 - 182	USA/Colorado/Yuma 06 T002S - R043W: SEC 018 E2 SW4 Lot 3 (NW/SW) Lot 4 (SW/SW) From bottom NIOBRARA to bottom 99999'
										SEC 019 W2 NE4, E2 W2, N2 SE4 Lot 1 (NWNW) Lot 2 (SWNW) Lot 3 (NW/SW) Lot 4 (SW/SW) All Depths
										SEC 020 NE4 SW4, SW4 NW4, NW4 SW4 All Depths

Exhibit A
Acquired Leases

Qls Id	ST	Cnty	Agt Type	Eff Date	First Party	Second Party	Rec Data	Bk	Pg	Legal
22210 1400 D	CO	YUMA	OGL	9/28/ 1971	ELMER E ETHRIDG E ET UX	MOUNT AIN PETROLE UM LTD	-	470	1	USA/Colorado/Yuma 06 T002S - R043W: SEC 018 E2 SW4, S2 SE4 Lot 3 (NWSW) Lot 4 (SWSW) From bottom NIOBRARA to bottom 99999 SEC 019 E2 NW4, NE4 SW4, N2 SE4, W2 NE4, E2 NE4 Lot 1 (NWNW) Lot 2 (SWNW) Lot 3 (NWSW) All Depths SEC 020 SW4 NW4, NW4 SW4, NE4 SW4 All Depths
22210 1400X	CO	YUMA	OGL	10/24 /1974	RUTH HARRISO N	MOUNT AIN PETROLE UM LTD	-	491	197 - 198	USA/Colorado/Yuma 06 T002S - R043W: SEC 018 S2 SE4 From bottom BASE OF NIOBRARA to bottom 99999' SEC 019 E2 NE4 All Depths

Exhibit A
Acquired Leases

Qls Id	ST	Cnty	Agt Type	Eff Date	First Party	Second Party	Rec Data	Bk	Pg	Legal
22210 1400 W	CO	YUMA	OGL	10/24 /1974	VERA STORMS ET VIR	MOUNT AIN PETROLE UM LTD	-	491	200 - 201	USA/Colorado/Yuma 06 T002S - R043W: SEC 018 S2 SE4 From bottom BELOW NIOBRARA to bottom 9999'
22210 1400 M	CO	YUMA	OGL	9/26/ 1975	FOSTER PETROLE UM CORPOR ATION	KANSAS- NEBRASK A NATURA L GAS COMPAN Y INC	-	499	45	USA/Colorado/Yuma 06 T002S - R043W: SEC 018 S2 SE4 From bottom Niobrara to 999999
22210 1400S	CO	YUMA	OGL	10/24 /1974	ELNORA PRICE ET VIR	MOUNT AIN PETROLE UM LTD	-	492	131 - 132	USA/Colorado/Yuma 06 T002S - R043W: SEC 018 S2 SE4 From bottom NIOBRARA to bottom 99999'
22210 1400T	CO	YUMA	OGL	10/24 /1974	JEROME D HASKELL ET UX	MOUNT AIN PETROLE UM LTD	-	491	194 - 195	USA/Colorado/Yuma 06 T002S - R043W: SEC 018 S2 SE4 From bottom NIOBRARA to bottom 99999'
										SEC 019 E2 NE4 All Depths

Exhibit A
Acquired Leases

Qls Id	ST	Cnty	Agt Type	Eff Date	First Party	Second Party	Rec Data	Bk	Pg	Legal
22210 1400 A	CO	YUMA	OGL	6/3/1 974	CLARA JANE ADAMS	MOUNT AIN PETROLE UM CORPOR ATION	-	487	435 - 436	USA/Colorado/Yuma 06 T002S - R043W: SEC 018 S2 SE4 From bottom NIOBRARA to bottom 99999'
										SEC 019 S2 SE4, E2 NE4 All Depths
										SEC 020 S2 SW4 All Depths
										SEC 027 NW4 SW4, E2 W2, W2 E2 From bottom NIOBRARA to bottom 99999'
										SEC 028 SE4 NE4, NE4 SE4, W2 SW4 All Depths
										SEC 029 W2 NW4 All Depths
										SEC 030 E2 NE4 All Depths
										SEC 033 W2 NW4 From bottom NIOBRARA to bottom 99999'

Exhibit A
Acquired Leases

Qls Id	ST	Cnty	Agt Type	Eff Date	First Party	Second Party	Rec Data	Bk	Pg	Legal
22210 140A M	CO	YUMA	OGL	1/14/ 1975	FOSTER PETROLE UM CORPOR ATION	MOUNT AIN PETROLE UM LTD	-	492	241 - 242	USA/Colorado/Yuma 06 T002S - R043W: SEC 019 E2 NE4, S2 SE4 All Depths
22210 140AT	CO	YUMA	OGL	10/10 /1974	DONALD S WARREN	CARL F SMITH	-	492	133 -34	USA/Colorado/Yuma 06 T002S - R043W: SEC 019 S2 SE4 All Depths SEC 020 S2 SW4 All Depths
22210 140A R	CO	YUMA	OGL	9/29/ 1971	ALVA CHARLES DETERDI NG ET AL	MOUNT AIN PETROLE UM LTD	-	470	10	USA/Colorado/Yuma 06 T002S - R043W: SEC 019 S2 SE4 All Depths SEC 020 S2 SW4 All Depths SEC 029 W2 NW4 All Depths SEC 030 E2 NE4 All Depths

Exhibit A
Acquired Leases

Qls Id	ST	Cnty	Agt Type	Eff Date	First Party	Second Party	Rec Data	Bk	Pg	Legal
22210 140AS	CO	YUMA	OGL	10/11 /1971	WILLIAM T DETERDI NG ET UX	MOUNT AIN PETROLE UM LTD	-	470	12	USA/Colorado/Yuma 06 T002S - R043W: SEC 019 S2 SE4 All Depths SEC 020 S2 SW4 All Depths SEC 029 W2 NW4 All Depths SEC 030 E2 NE4 All Depths
22210 140A Q	CO	YUMA	OGL	9/30/ 1971	DELBERT A SIMMON S ET UX	MOUNT AIN PETROLE UM LTD	-	470	14- 15	USA/Colorado/Yuma 06 T002S - R043W: SEC 019 SE4 SW4 Lot 4 (SWSW) All Depths SEC 030 E2 W2, W2 NE4 Lot 1 (NWNW) Lot 2 (SWNW) Lot 3 (NWSW) Lot 4 (SWSW) All Depths SEC 031 NE4 NW4 Lot 1 (NWNW) All Depths

Exhibit A
Acquired Leases

Qls Id	ST	Cnty	Agt Type	Eff Date	First Party	Second Party	Rec Data	Bk	Pg	Legal
22210 140A H	CO	YUMA	OGL	4/25/ 1974	DAVID M GRIGSBY	MOUNT AIN PETROLE UM CORPOR ATION	-	487	514 - 115	USA/Colorado/Yuma 06 T002S - R043W: SEC 019 SE4 SW4 Lot 4 (SWSW) From bottom NIOBRARA to bottom 99999'
22210 140AI	CO	YUMA	OGL	11/22 /1971	FOSTER PETROLE UM CORPOR ATION	MOUNT AIN PETROLE UM LTD	-	471	269	USA/Colorado/Yuma 06 T002S - R043W: SEC 020 S2 NE4, SE4, SE4 NW4, NW4 NE4, S2 SW4, NE4 NE4 All Depths
22211 99000	CO	YUMA	OGL	9/29/ 1971	THE BEECHER ISLAND BATTLE MEMORI AL ASSOCIA TION	MOUNT AIN PETROLE UM LTD	-	470	4	USA/Colorado/Yuma 06 T002S - R043W: SEC 021 NE4, NE4 SE4 SEC 022 SW4 NW4
22210 140AJ	CO	YUMA	OGL	9/1/1 975	FOSTER PETROLE UM CORPOR ATION	MOUNT AIN PETROLE UM LTD	-	498	498	USA/Colorado/Yuma 06 T002S - R043W: SEC 021 SW4 NW4, SW4, W2 SE4, SE4 SE4 All Depths

Exhibit A
Acquired Leases

Qis Id	ST	Cnty	Agt Type	Eff Date	First Party	Second Party	Rec Data	BK	Pg	Legal
22211 40000	CO	YUMA	OGL	3/17/ 1976	ST CO 76-1045- I	MOUNT AIN PETROLE UM CORPOR ATION	-	503	196	USA/Colorado/Yuma 06 T002S - R043W: SEC 022 E2 NE4 SE4 NW4 N2 SW4 From bottom NIOBRARA to BELOW
22210 140A A	CO	YUMA	OGL	6/17/ 1976	FOSTER PETROLE UM CORPOR ATION	MOUNT AIN PETROLE UM LTD	-	505	172 - 173	USA/Colorado/Yuma 06 T002S - R043W: SEC 022 N2 NW4 From bottom BASE OF NIOBRARA to bottom 99999' SEC 022 SW4 SW4 All Depths

Exhibit A
Acquired Leases

Qls Id	ST	Cnty	Agt Type	Eff Date	First Party	Second Party	Rec Data	Bk	Pg	Legal
22210 1400B	CO	YUMA	OGL	9/25/ 1971	JOHN H EKBERG	MOUNT AIN PETROLE UM LTD	-	470	90	USA/Colorado/Yuma 06 T002S - R043W: SEC 022 N2 NW4 From bottom NIOBRARA to bottom 99999 SEC 022 SE4, SE4 SW4 All Depths SEC 023 SE4 SW4, SW4 SW4, S2 NW4, N2 SW4 All Depths SEC 026 E2 NW4, E2 SW4 NW4, NW4 NW4 All Depths SEC 027 SW4 SW4, NW4 SW4, NE4 NE4 From bottom NIOBRARA to bottom 99999 SEC 033 E2 W2, W2 SE4, SW4 NE4 From bottom NIOBRARA to bottom 99999

Exhibit A
Acquired Leases

Qls Id	ST	Cnty	Agt Type	Eff Date	First Party	Second Party	Rec Data	Bk	Pg	Legal
22210 140A C	CO	YUMA	OGL	9/25/ 1971	DALE H EKBERG ET AL	MOUNT AIN PETROLE UM LTD	-	469	53- 54	USA/Colorado/Yuma 06 T002S - R043W: SEC 022 SE4, SE4 SW4 All Depths SEC 023 SW4 SW4 All Depths SEC 026 NW4 NW4 All Depths SEC 027 NE4 NE4 From bottom BASE OF NIOBRARA to bottom 99999'
22210 140A B	CO	YUMA	OGL	9/25/ 1971	JULIA IDA HESSELIU S	MOUNT AIN PETROLE UM LTD	-	469	51- 52	USA/Colorado/Yuma 06 T002S - R043W: SEC 022 SE4, SW4 SW4, SE4 SW4 All Depths SEC 023 SW4 SW4 All Depths SEC 027 NE4 NE4 From bottom BASE OF NIOBRARA to bottom 99999'
22212 23000	CO	YUMA	OGL	9/19/ 1991	ST CO 91/8197- 1	HIGH PLAINS ENERGY	-	-	-	USA/Colorado/Yuma 06 T002S - R043W: SEC 023 NE4 NW4

Exhibit A
Acquired Leases

Qls Id	ST	Cnty	Agt Type	Eff Date	First Party	Second Party	Rec Data	Bk	Pg	Legal
22210 1300 A	CO	YUMA	OGL	4/16/ 1974	WILLIAM H MCKINN EY ET UX	MOUNT AIN PETROLE UM CORPOR ATION	-	486	577	USA/Colorado/Yuma 06 T002S - R043W: SEC 025 SE4, SE4 SW4, W2 SW4 From bottom Niobrara to bottom 99999' SEC 026 S2 From bottom Niobrara to bottom 99999' SEC 033 SE4 SE4 From bottom Niobrara to bottom 99999' SEC 035 NE4, NE4 NW4, NE4 SE4, SE4 NW4, NW4 SE4, NW4 NW4 From bottom Niobrara to bottom 99999' T003S - R042W: SEC 018 NE4 From bottom Niobrara to bottom 99999' SEC 019 NW4 From bottom Niobrara to bottom 99999' T003S - R043W: SEC

Exhibit A
Acquired Leases

Qls-Id	ST	Cnty	Agt Type	Eff Date	First Party	Second Party	Rec Data	Bk	Pg	Legal
										003 From bottom Niobrara to bottom 99999' Metes & Bound: SEE ORIGINAL SEC 010 NW4, E2 From bottom Niobrara to bottom 99999' SEC 012 SE4, S2 SW4 From bottom Niobrara to bottom 99999' SEC 013 S2 From bottom Niobrara to bottom 99999' SEC 024 SW4, NW4 From bottom Niobrara to bottom 99999' T003S - R044W: SEC 014 E2 S2 NW4, E2 SW4 From bottom Niobrara to bottom 99999' Metes & Bound: SEE ORIGINAL

Exhibit A
Acquired Leases

Qis Id	ST	Cnty	Agt Type	Eff Date	First Party	Second Party	Rec Data	Blk	Pg	Legal
22210 58000	CO	YUMA	OGL	4/20/ 1974	ZANA H JEFFERY	MOUNT AIN PETROLE UM CORPOR ATION	3924 83	488	254	USA/Colorado/Yuma 06 T002S - R043W: SEC 026 W2 SW4 NW4 From bottom NIOBRARA to BELOW SEC 027 E2 SE4, SE4 NE4 From bottom NIOBRARA to BELOW
22210 1400C	CO	YUMA	OGL	4/10/ 1974	HUBERT R CRANME R ET UX	MOUNT AIN PETROLE UM CORPOR ATION	-	486	519	USA/Colorado/Yuma 06 T002S - R043W: SEC 027 E2 W2 W2 E2 From bottom Niobrara to below
22210 140A D	CO	YUMA	OGL	9/25/ 1971	GRACIE L CHASE	MOUNT AIN PETROLE UM LTD	-	470	6	USA/Colorado/Yuma 06 T002S - R043W: SEC 027 NW4 SW4 From bottom NIOBRARA to bottom 99999' SEC 028 E2 SW4, S2 SE4, SE4 NE4, NE4 SE4 All Depths
22210 1400 U	CO	YUMA	OGL	12/4/ 1974	FOSTER PETROLE UM CORPOR ATION	KANSAS- NEBRASK A NATURA L GAS COMPAN Y INC	3935 26	491	166	USA/Colorado/Yuma 06 T002S - R043W: SEC 027 W2 NW4 From bottom Niobrara to below

Exhibit A
Acquired Leases

Qls Id	ST	Cnty	Agt Type	Eff Date	First Party	Second Party	Rec Data	Bk	Pg	Legal
22211 64000	CO	YUMA	OGL	10/1/ 1977	PHILLIPS PETROLE UM COMPAN Y	KANSAS- NEBRASK A NATURA L GAS COMPAN Y INC	4050 18	520	493	USA/Colorado/Yuma 06 T002S - R043W: SEC 027 W2 NW4 From bottom NIOBRARA to BELOW
22210 140A K	CO	YUMA	OGL	9/1/1 975	FOSTER PETROLE UM CORPOR AT	MOUNT AIN PETROLE UM	-	498	500 -01	USA/Colorado/Yuma 06 T002S - R043W: SEC 028 N2 NE4 All Depths
22212 01000	CO	YUMA	OGL	11/17 /1971	ST CO 71-1245- I	MOUNT AIN PETROLE UM LTD	-	499	549	USA/Colorado/Yuma 06 T002S - R043W: SEC 028 NW4
22212 0500 A	CO	YUMA	OGL	11/28 /1973	JOHN C PETERSO N ET AL	LYNN C STEWAR T	-	483	392 -93	USA/Colorado/Yuma 06 T002S - R043W: SEC 028 SW4 NE4 NW4 SE4
22212 0500B	CO	YUMA	OGL	11/28 /1973	CARLO PETERSO N	LYNN C STEWAR T	-	483	390 -91	USA/Colorado/Yuma 06 T002S - R043W: SEC 028 SW4 NE4 NW4 SE4
22210 140A P	CO	YUMA	OGL	9/25/ 1971	MANLEY CHASE ET UX	MOUNT AIN PETROLE UM LTD	-	470	8	USA/Colorado/Yuma 06 T002S - R043W: SEC 028 W2 SW4 All Depths
22210 140AL	CO	YUMA	OGL	9/1/1 975	FOSTER PETROLE UM CORPOR ATION	MOUNT AIN PETROLE UM LTD	-	498	502 -03	USA/Colorado/Yuma 06 T002S - R043W: SEC 029 N2 NE4, E2 NW4, W2 NW4 All Depths

Exhibit A
Acquired Leases

Qls Id	ST	Cnty	Agt Type	Eff Date	First Party	Second Party	Rec Data	BK	Pg	Legal
22212 02000	CO	YUMA	OGL	11/17 /1971	ST CO 71-1246- I	MOUNT AIN PETROLE UM LTD	-	488	145 -47	USA/Colorado/Yuma 06 T002S - R043W: SEC 029 S2 NE4 SW4 N2 SE4
22210 140A U	CO	YUMA	OGL	3/18/ 1975	ROBERT MACKNI GHT ET UX	MOUNT AIN PETROLE UM CORPOR ATION	-	493	392 -93	USA/Colorado/Yuma 06 T002S - R043W: SEC 029 W2 NW4 All Depths SEC 030 E2 NE4 All Depths
22210 140A V	CO	YUMA	OGL	3/19/ 1975	LORRAIN E OZARK ET AL	MOUNT AIN PETROLE UM CORPOR ATION	-	498	276 - 277	USA/Colorado/Yuma 06 T002S - R043W: SEC 029 W2 NW4 All Depths SEC 030 E2 NE4 All Depths
22210 140A W	CO	YUMA	OGL	3/19/ 1975	EVELYN V BASTIS ET AL	MOUNT AIN PETROLE UM CORPOR ATION	-	498	274 - 275	USA/Colorado/Yuma 06 T002S - R043W: SEC 029 W2 NW4 All Depths SEC 030 E2 NE4 All Depths
22210 140A X	CO	YUMA	OGL	9/1/1 975	FOSTER PETROLE UM CORPOR ATION	MOUNT AIN PETROLE UM LTD	-	498	504 -05	USA/Colorado/Yuma 06 T002S - R043W: SEC 030 E2 NE4 All Depths

Exhibit A
Acquired Leases

QIs Id	ST	Cnty	Agt Type	Eff Date	First Party	Second Party	Rec Data	Bk	Pg	Legal
22210 140AE	CO	YUMA	OGL	6/21/ 1974	MERRYL E MACNAU GHTON ET AL	MOUNT AIN PETROLE UM CORPOR ATION	-	488	258 - 259	USA/Colorado/Yuma 06 T002S - R043W: SEC 030 E2 W2, W2 NE4 Lot 1 (NW/NW) Lot 2 (SW/NW) Lot 3 (NW/SW) Lot 4 (SWSW) All Depths SEC 031 NE4 NW4 Lot 1 (NW/NW) All Depths T002S - R044W: SEC 024 W2 SE4 From bottom NIOBRARA to bottom 99999' SEC 025 NE4, N2 NW4, SE4 NW4, NW4 SE4, E2 SE4 From bottom NIOBRARA to bottom 99999' T004S - R047W: SEC 013 W2 From bottom NIOBRARA to bottom 99999' SEC 014 W2, W2 SE4 From bottom NIOBRARA to bottom 99999'

Exhibit A
Acquired Leases

QIs Id	ST	Cnty	Agt Type	Eff Date	First Party	Second Party	Rec Data	Bk	Pg	Legal
22212 03000	CO	YUMA	OGL	11/17/ 1974	ST CO 71-1247- I	MOUNT AIN PETROLE UM LTD	-	495	295 -96	USA/Colorado/Yuma 06 T002S - R043W: SEC 030 SE4 All Depths
22212 06000	CO	YUMA	OGL	7/10/ 1974	LENORE B CALPHA ET AL	MOUNT AIN PETROLE UM CORPOR ATION	-	489	464 -65	USA/Colorado/Yuma 06 T002S - R043W: SEC 031 E2 SW4 NW4 SE4
22212 04000	CO	YUMA	OGL	11/17/ 1971	ST CO 71-1248- I	MOUNT AIN PETROLE UM LTD	-	495	298	USA/Colorado/Yuma 06 T002S - R043W: SEC 031 NE4, S2 NW4, W2 SW4
22210 60000	CO	YUMA	OGL	5/1/1 974	USA C- 20614	MARILYN MEINHA RT	-	518	306	USA/Colorado/Yuma 06 T002S - R043W: SEC 032 E2 SE4 From bottom NIOBRARA to BELOW SEC 033 NW4 SW4 From bottom NIOBRARA to BELOW T003S - R043W: SEC 005 NE4 SW4 From bottom NIOBRARA to BELOW SEC 008 NE4 From bottom NIOBRARA to BELOW SEC 018 NE4 Lot 2: From bottom NIOBRARA to BELOW

Exhibit A
Acquired Leases

Qls Id	ST	Cnty	Agt Type	Eff Date	First Party	Second Party	Rec Data	Bk	Pg	Legal
										T003S - R044W: SEC 002 SE4 SE4 From bottom NIOBRARA to BELOW SEC 009 NE4 SE4 From bottom NIOBRARA to BELOW SEC 010 SE4 NE4 NE4 SE4 From bottom NIOBRARA to BELOW SEC 011 S2 NE4 From bottom NIOBRARA to BELOW SEC 013 SE4 From bottom NIOBRARA to BELOW
22210 15000	CO	YUMA	OGL	4/16/ 1974	CALEB H EKBERG ET UX	MOUNT AIN PETROLE UM CORPOR ATION	-	486	523	USA/Colorado/Yuma 06 T002S - R043W: SEC 033 N2 NE4, SE4 NE4, NE4 SE4 From bottom Niobrara to below
22210 1300B	CO	YUMA	OGL	6/3/1 974	ALLEN W KRONE	MOUNT AIN PETROLE UM CORPOR ATION	-	487	547	USA/Colorado/Yuma 06 T002S - R043W: SEC 035 NW4 NW4, SE4 NW4, SW4, W2 SE4 All Depths

Exhibit A
Acquired Leases

Qls Id	ST	Cnty	Agt Type	Eff Date	First Party	Second Party	Rec Data	Blk	Pg	Legal
22210 1300C	CO	YUMA	OGL	4/20/ 1974	GERTRU DE MORRIS	MOUNT AIN PETROLE UM CORPOR ATION	-	486	547	USA/Colorado/Yuma 06 T002S - R043W: SEC 035 SE4 NW4, W2 SE4, NW4 NW4, SW4 All Depths
22210 3800 A	CO	YUMA	OGL	5/24/ 1974	ESTATE OF MELVIN PUTNAM	MOUNT AIN PETROLE UM CORPOR ATION	-	487	441 - 442	USA/Colorado/Yuma 06 T002S - R043W: SEC 005 SE/4 NW/4, NE/4 SW/4, S/2 NE/4, N/2 SE/4 LOTS 1(39.70), 2(39.74), 3(39.78) SE/4 SE/4
22211 28000	CO	YUMA	OGL	2/5/1 976	WILLIAM G ALLISON	KANSAS- NEBRASK A NATURA L GAS COMPAN Y	3973 72	501	433 -34	USA/Colorado/Yuma 06 T002S - R044W: SEC 006 E2 SW4 Lot 6 (NWSW) Lot 7 (SWSW) All Depths

Exhibit A
Acquired Leases

Qis Id	ST	Cnty	Agt Type	Eff Date	First Party	Second Party	Rec Data	Bk	Pg	Legal
22210 97000	CO	YUMA	OGL	6/16/ 1975	W DEAN WITTE ET UX	KANSAS- NEBRASK A NATURA L GAS COMPAN Y	-	497	373	USA/Colorado/Yuma 06 T002S - R044W: SEC 006 Lot 3 (NENW) Lot 4 (NWNW) All Depths T002S - R045W: SEC 001 S2 N2 Lot 1 (NENE) Lot 2 (NWNE) Lot 3 (NENW) Lot 4 (NWNW) All Depths SEC 014 E2 All Depths
22211 50000	CO	YUMA	OGL	11/11 /1976	WILMA E BRUEGG EMAN	KANSAS- NEBRASK A NATURA L GAS COMPAN Y INC	4004 04	508	518 -19	USA/Colorado/Yuma 06 T002S - R044W: SEC 006 S2 NE4 Lot 1 (NENE) Lot 2 (NWNE) All Depths
22211 46000	CO	YUMA	OGL	10/23 /1976	CHESTER C WINGFIE LD	KANSAS- NEBRASK A NATURA L GAS COMPAN Y	4002 27	508	264 -65	USA/Colorado/Yuma 06 T002S - R044W: SEC 006 SE4 All Depths SEC 007 NE4 All Depths SEC 018 NE4 All Depths T002S - R045W: SEC 023 W2 W2 SW4 All Depths

Exhibit A
Acquired Leases

Qis Id	ST	Cnty	Agt Type	Eff Date	First Party	Second Party	Rec Data	Bk	Pg	Legal
22211 04000	CO	YUMA	OGL	6/9/1 975	HENRY D WITTE ESTATE	KANSAS- NEBRASK A NATURA L GAS COMPAN Y INC	-	498	561	USA/Colorado/Yuma 06 T002S - R044W: SEC 006 SE4 NW4 Lot 5 (NWSW) All Depths T002S - R045W: SEC 001 S2 All Depths
22213 09000	CO	YUMA	OGL	4/19/ 2002	CHESTER JOSEPH ZWIRN ET UX	SAMEDA N OIL CORPOR ATION	5073 11	-	-	USA/Colorado/Yuma 06 T002S - R044W: SEC 010 E2 NW4 All Depths
22211 91000	CO	YUMA	OGL	5/26/ 1983	MARY LOU MILES ET VIR	MIDLAN DS GAS CORPOR ATION	4302 64	599	384	USA/Colorado/Yuma 06 T002S - R044W: SEC 013 NE4 NE4 All Depths
22211 95000	CO	YUMA	OGL	3/25/ 1971	ECKLEY OIL AND LAND COMPAN Y	THE ANSCHU TZ CORPOR ATION INC	3966 86	500	55	USA/Colorado/Yuma 06 T002S - R044W: SEC 013 S2 NE4 From 0 to 1,962 feet
22211 95000	CO	YUMA	OGL	3/25/ 1971	ECKLEY OIL AND LAND COMPAN Y	THE ANSCHU TZ CORPOR ATION INC	3842 20	466	271 -72	USA/Colorado/Yuma 06 T002S - R044W: SEC 013 S2 NE4 From 0 to 1,962 feet
22210 140A G	CO	YUMA	OGL	12/16 /1975	GEORGE A HASKELL JR ET AL	KANSAS- NEBRASK A NATURA L GAS COMPAN Y INC	-	501	423	USA/Colorado/Yuma 06 T002S - R044W: SEC 024 NE4, E2 SE4 From bottom Niobrara to below

Exhibit A
Acquired Leases

Qls Id	ST	Cnty	Agt Type	Eff Date	First Party	Second Party	Rec Data	Bk	Pg	Legal
22210 140AF	CO	YUMA	OGL	4/26/ 1974	DELBERT A SIMMON S ET UX	MOUNT AIN PETROLE UM CORPOR ATION	-	487	581	USA/Colorado/Yuma 06 T002S - R044W: SEC 024 NE4, SE4 From bottom Niobrara to below SEC 025 All From bottom Niobrara to below SEC 026 NE4 SE4, SE4 NE4, S2 SE4 From bottom Niobrara to below
Q047 96600 0.	CO	YUMA	OGL	2/24/ 2011	LORMAR INC	NOBLE ENERGY INC	5484 90	-	-	USA/Colorado/Yuma 06 T002S - R045W: SEC 004 S2 N2, SE4 Lot 1 (NENE) Lot 2 (NWNE) Lot 3 (NENW) Lot 4 (NWNW) All Depths
22210 81000	CO	YUMA	OGL	3/24/ 1975	HAROLD J. ENGEL, ET UX	KANSAS- NEBRASK A NA	-	495	247	USA/Colorado/Yuma 06 T003S - R042W: SEC 010 W2 E2 W2 Lot 1: NOT DETERMINED Lot 2: NOT DETERMINED Lot 3: NOT DETERMINED Lot 4: NOT DETERMINED From bottom NIOBRARA to BELOW

Exhibit A
Acquired Leases

Qls Id	ST	Cnty	Agt Type	Eff Date	First Party	Second Party	Rec Data	Bk	Pg	Legal
22211 63000	CO	YUMA	OGL	7/27/ 1977	EDNA B KITZMILL ER	KANSAS- NEBRASK A	4044 36	519	101	USA/Colorado/Yuma 06 T003S - R043W: SEC 004 S2 NW4, S2 NE4, SE4 Lot 1 Lot 2 Lot 3 Lot 4 All Depths SEC 009 E2 All Depths

Exhibit A
Acquired Leases

Qls Id	ST	Cnty	Agt Type	Eff Date	First Party	Second Party	Rec Data	Bk	Pg	Legal
22210 4600 A	CO	YUMA	OGL	7/8/1 974	BERL ALLEN ET UX	MOUNT AIN PETROLE UM	3924 62	488	211 - 212	USA/Colorado/Yuma 06 T003S - R043W: SEC 018 E2 NW4 E2 SW4 Lot 3: Lot 4: SEC 019 NE4 SEC 020 NE4 T003S - R044W: SEC 001 NW4 SE4 SW4 NE4 S2 NW4 Lot 2: Lot 3: Lot 4: SEC 002 SE4 NE4 SEC 012 N2 NE4 SW4 NE4 SE4 SEC 013 W2
22210 1100 A	CO	YUMA	OGL	4/19/ 1974	SOEHNE R,DALE	MOUNT AIN PETROLE UM	-	486	590 -91	USA/Colorado/Yuma 06 T003S - R043W: SEC 018 SE4 SEC 027 SW4 T004S - R043W: SEC 002 S2 NE4 Lot 1: Lot 2:

Exhibit A
Acquired Leases

Qls Id	ST	Cnty	Agt Type	Eff Date	First Party	Second Party	Rec Data	Bk	Pg	Legal
22211 76000	CO	YUMA	OGL	8/31/ 1978	ALLEN,BE RL ET UX	KANSAS- NEBRASK A NA	-	534	410	USA/Colorado/Yuma 06 T003S - R043W: SEC 019 NE4 NW4 Lot 1:
22210 4600 D	CO	YUMA	OGL	10/25 /1979	WHOMB LE,CHEST ER F., ET U	KANSAS- NEBRASK A NA	4142 67	548	553 - 554	USA/Colorado/Yuma 06 T003S - R044W: SEC 001 S2 NW4 SW4 NE4 Lot 2: Lot 3: Lot 4:
22210 4600B	CO	YUMA	OGL	7/7/1 977	LADAGE, WALTER	KANSAS- NEBRASK A NA	-	518	543	USA/Colorado/Yuma 06 T003S - R044W: SEC 001 SW4 NE4 S2 NW4 NW4 SE4 Lot 2: Lot 3: Lot 4: SEC 002 SE4 NE4
22210 4600C	CO	YUMA	OGL	8/6/1 977	GOOD,EL SIE E., ET VIR	KANSAS- NEBRASK A NA	-	521	231 - 232	USA/Colorado/Yuma 06 T003S - R044W: SEC 001 SW4 NE4 S2 NW4 NW4 SE4 Lot 2: Lot 3: Lot 4: SEC 002 SE4 NE4
22211 61000	CO	YUMA	OGL	6/22/ 1977	ALLEN,BE RL ET UX	KANSAS- NEBRASK A NA	-	516	503	USA/Colorado/Yuma 06 T003S - R044W: SEC 013 NE4

Exhibit A
Acquired Leases

Qls Id	ST	Cnty	Agt Type	Eff Date	First Party	Second Party	Rec Data	Bk	Pg	Legal
22211 1200E	CO	YUMA	OGL	5/5/1978	ELLIS, STEPHEN E., ET UX	KANSAS-NEBRASKA	BK 534 & PG 427	534	427	USA/Colorado/Yuma 06 T004N - R046W: SEC 004 Lot 2: Lot 3: Lot 4:
22211 1200A	CO	YUMA	OGL	3/25/1978	JOSH, CARROLL J., ET UX	KANSAS-NEBRASKA	BK 526, PG 472	526	472	USA/Colorado/Yuma 06 T004N - R046W: SEC 004 Lot 2: NOT DETERMINED Lot 3: NOT DETERMINED Lot 4: NOT DETERMINED
22211 0000A	CO	YUMA	OGL	6/25/1975	BOWDEN, WALTER S., ET UX	KANSAS-NEBRASKA	BK 497, PG 521	497	521	USA/Colorado/Yuma 06 T004N - R046W: SEC 019 E2 NW4 Lot 1: Lot 2:
22211 8500A	CO	YUMA	OGL	4/6/1978	SCHROETLIN FARMS	KANSAS-NEBRASKA NA		528	12	USA/Colorado/Yuma 06 T005N - R046W: SEC 032 NE4
22211 75000	CO	YUMA	OGL	3/10/1977	CHAPMAN, HAZEL C.	H.G. WESTERMAN	BK 513, PG 460	513	460	USA/Colorado/Yuma 06 T005N - R046W: SEC 033 SE4
22211 6800A	CO	YUMA	OGL	3/28/1977	JOSH, CARROLL J., ET UX	H. G. WESTERMAN		516	416	USA/Colorado/Yuma 06 T005N - R046W: SEC 033 SW4 All Depths
22211 66000	CO	YUMA	OGL	9/17/1969	ST CO 69-7233-S	THOMAS F. STROOCK	-	-	-	USA/Colorado/Yuma 6 T001S - R045W: SEC 036 ALL All Depths

Exhibit A
Acquired Leases

Qls Id	ST	Cnty	Agt Type	Eff Date	First Party	Second Party	Rec Data	Bk	Pg	Legal
22210 88000	CO	YUMA	OGL	6/5/1 975	EUGENE A BEAUPRE Z ET UX	KANSAS- NEBRASK A NATURA L GAS COMPAN Y INC	3958 52	BK 497	517	USA/Colorado/Yuma 6 T002N - R047W: SEC 035 NW4, NE4
22210 48000	CO	YUMA	OGL	6/21/ 1974	HELEN KAUBLE ET AL	MOUNT AIN PETROLE UM	-	488	252 - 253	USA/Colorado/Yuma 6 T002S - R043W: SEC 005 W2 NW4 EXCEPT 1.3774 ACRE TRACT IN THE NW/4NW/4
22210 2100 U	CO	YUMA	OGL	6/13/ 1975	FRANCIS FALLO EVANS, ET UX	KANSAS- NEBRASK A	-	498	546	USA/Colorado/Yuma 6 T002S - R043W: SEC 006 W2 SE4, SE4 SE4 from bottom NIOBRARA to BELOW SEC 007 E2 W2, E2 LOT 1 LOT 2 LOT 3 LOT 4 from bottom NIOBRARA to BELOW

Exhibit A
Acquired Leases

Q's Id	ST	Cnty	Agt Type	Eff Date	First Party	Second Party	Rec Data	Bk	Pg	Legal
22210 50000	CO	YUMA	OGL	7/10/ 1974	KENNET H E. ROSE, ET UX	MOUNT AIN PETROLE UM	3924 93	488	275	USA/Colorado/Yuma 6 T002S - R043W: SEC 008 NE4 SE4, SE4 NE4 from bottom NIOBRARA to BELOW Metes & Bounds: A tract beginning at the SE corner of the NE/4 of Section 8, running thence North 1280 feet to the NE corner of the SE/4 of the NE/4 of said Section 8; thence West 924 feet; thence Southwesterly 1267 feet to a point on the South line of the NE/4 of said Section 8, which point is 1161 feet West of the point of beginning; thence East 1161 feet to the point of beginning, comprising 30.65 acres more or less. A tract being the East 699 feet of the NE/4 of the SE/4 of Section 8, comprising 21.20 acres more or less. SEC 009 NW4, SE4 from bottom NIOBRARA to BELOW Metes & Bounds: Township 2 South Range 43 West 6th. P.M. A tract beginning at a point on the South line of said Section 9, which is 1320 feet West of the

Exhibit A
Acquired Leases

Qls Id	ST	Cnty	Agt Type	Eff Date	First Party	Second Party	Rec Data	Bk	Pg	Legal
										Southeast corner of said Section 9;
										running thence West along said Section line 1267 feet to the SW corner of the SE/4 of said Section 9,
										thence North along the West line of said SE/4 of Section 9, 1636 feet;
										thence East 422 feet;
										thence South 475 feet;
										thence Southeasterly 1425 feet to the point of beginning, comprising 26.59 acres more or less.
										A tract beginning at a point on the South line of the NW/4 of said Section 9, which is 1227 feet East of the SW corner of said NW/4 of Section 9;
										running thence Northwesterly 911 feet to a point which is 792 feet North and 752 feet East of said SW corner of said NW/4 of said Section 9;
										running thence Northwesterly 897 feet to the NW corner of the SW/4 of the NW/4 of said Section 9;
										thence South to the SW corner of said NW/4 of said Section 9;

Exhibit A
Acquired Leases

QlsId	ST	Cnty	Agt Type	Eff Date	First Party	Second Party	Rec Data	Bk	Pg	Legal
										thence East along the South line of said NW/4 of said Section 9;
										1227 feet to the point of beginning, comprising 22.28 acres more or less.
22210 210A N	CO	YUMA	OGL	6/21/ 1974	MCKINN EY,DWIG HT E., ET U	MOUNT AIN PETROLE UM	3924 84	488	256	USA/Colorado/Yuma 6 T002S - R043W: SEC 008 SE4 NE4, N2 SE4 from bottom NIOBRARA to BELOW SEC 009 S2 NW4, W2 SE4, SW4 NE4 HOWEVER EXCEPTING THERE FROM THOSE FOUR TRACTS OF LAND CONT.

Exhibit A
Acquired Leases

QlsId	ST	Cnty	Agt Type	Eff Date	First Party	Second Party	Rec Data	Bk	Pg	Legal
										100.72 ACRES AS DESCRIBED IN THAT CERTAIN WD RCD 410- 489 from bottom NIOBRARA to BELOW
22210 210A O	CO	YUMA	OGL	7/10/ 1974	MERLE HERBERT	MOUNT AIN PETROLE UM	3924 78	488	244	USA/Colorado/Yuma 6 T002S - R043W: SEC 008 SE4 NE4, N2 SE4 from bottom NIOBRARA to BELOW SEC 009 S2 NW4, W2 SE4, SW4 NE4 HOWEVER EXCEPTING THERE FROM THOSE FOUR TRACTS OF LAND CONT. 100.72 ACS DESCRIBED IN THAT CERTAIN WD RCD 410- 489 from bottom NIOBRARA to BELOW
22211 97000	CO	YUMA	OGL	5/1/1 974	USA C- 43584	MARILYN MEINHA RT	-	-	-	USA/Colorado/Yuma 6 T003S - R043W: SEC 007 SE4 SEC 008 E2 NW4
22211 7400B	CO	YUMA	OGL	1/12/ 1979	KNEECE, THOMAS ET UX	KANSAS- NEBRASK A NA	Book 536 Page 591	536	591	USA/Colorado/Yuma 6 T004N - R046W: SEC 004

Exhibit A
Acquired Leases

Qls Id	ST	Cnty	Agt Type	Eff Date	First Party	Second Party	Rec Data	Bk	Pg	Legal
22211 7400 A	CO	YUMA	OGL	3/5/1 977	NEWBAN KS,MARY F.	H. G. WESTER MAN		515	617	USA/Colorado/Yuma 6 T004N - R046W: SEC 004 LOT 1

EXHIBIT B

Wells and Interests

[See Attached]

Exhibit B
Wells and Interests

ST	COUNTY	API	LEASE_NAME	SEC	TWN	RNG	QQQQ
CO	YUMA	0512507747	HITT 1 SWD	8	01N	44W	NWNW
CO	YUMA	05125094420000	WAKEFIELD 13- 1	1	01N	45W	NWSW
CO	YUMA	05125094410000	WAKEFIELD 14- 1	1	01N	45W	SWSW
CO	YUMA	05125094220000	WAKEFIELD 43- 2	2	01N	45W	NESE
CO	YUMA	05125094230000	WAKEFIELD 44- 2	2	01N	45W	SESE
CO	YUMA	05125076480000	SCOFIELD 13-6X	6	01N	45W	NWSW
CO	YUMA	05125090580000	SCOFIELD 14-6	6	01N	45W	SW
CO	YUMA	05125092290000	SCOFIELD 23-6	6	01N	45W	SW
CO	YUMA	05125076420000	SCOFIELD 24-6	6	01N	45W	SESW
CO	YUMA	05125090610000	SCOFIELD 31-6	6	01N	45W	NWNE
CO	YUMA	05125090570000	SCOFIELD 32-6	6	01N	45W	NE
CO	YUMA	05125076400000	SCOFIELD 41-6	6	01N	45W	NENE
CO	YUMA	05125076410000	SCOFIELD 42-6	6	01N	45W	SENE
CO	YUMA	05125076560000	MAURICE 11-7	7	01N	45W	NWNW
CO	YUMA	05125090720000	MAURICE 12-7	7	01N	45W	NW
CO	YUMA	05125090730000	MAURICE 21-7	7	01N	45W	NW
CO	YUMA	05125078130000	MAURICE 22-7	7	01N	45W	SENW
CO	YUMA	05125065500000	PAPPENHEIM 1-7X	7	01N	45W	NWSE
CO	YUMA	05125068860000	PAPPENHEIM 2-7	7	01N	45W	NESW
CO	YUMA	05125090700000	ROCKWELL 34-7	7	01N	45W	SE
CO	YUMA	05125090710000	ROCKWELL 43-7	7	01N	45W	SE
CO	YUMA	05125084020000	ROCKWELL 44-7	7	01N	45W	SESE
CO	YUMA	05125078110000	SCOFIELD 31-7	7	01N	45W	NWNE
CO	YUMA	05125092300000	SCOFIELD 41-7	7	01N	45W	NE
CO	YUMA	05125078120000	SCOFIELD 42-7	7	01N	45W	SENE
CO	YUMA	05125100070000	DEVLIN 11-09	9	01N	45W	NWNW
CO	YUMA	05125100090000	DEVLIN 12-09	9	01N	45W	SWNW
CO	YUMA	05125088500000	DEVLIN 31-09	9	01N	45W	NWNE
CO	YUMA	05125090670000	DEVLIN 33-09	9	01N	45W	NWSE
CO	YUMA	05125090680000	DEVLIN 44-09	9	01N	45W	SESE
CO	YUMA	0512510725	DEVLIN SWD 3	9	01N	45W	NESE
CO	YUMA	05125102950000	DRESEN 41-9	9	01N	45W	
CO	YUMA	05125103000000	DRESEN 42-9	9	01N	45W	
CO	YUMA	05125087600000	JEWELL 32-9	9	01N	45W	SWNE
CO	YUMA	05125087210000	JEWELL 43-9	9	01N	45W	NESE
CO	YUMA	05125067520000	JEWELL 9-1	9	01N	45W	SWSE
CO	YUMA	05125090560000	HATHEWAY #33-10	10	01N	45W	NWSE
CO	YUMA	05125076930000	HATHEWAY #34-10	10	01N	45W	SWSE
CO	YUMA	05125078650000	HATHEWAY #43-10	10	01N	45W	NESE

Exhibit B
Wells and Interests

ST	COUNTY	API	LEASE_NAME	SEC	TWN	RNG	QQQQ
CO	YUMA	05125090600000	HATHEWAY #44-10	10	01N	45W	SESE
CO	YUMA	05125090280000	ODELL 13-10	10	01N	45W	SW
CO	YUMA	05125094160000	ODELL 14-10	10	01N	45W	SWSW
CO	YUMA	05125078270000	ODELL 24-10	10	01N	45W	SESW
CO	YUMA	05125070090000	HATHEWAY #01-11	11	01N	45W	SESW
CO	YUMA	05125083240000	HATHEWAY #23-11	11	01N	45W	NESW
CO	YUMA	05125090770000	1256 CATTLE CO. 33-12	12	01N	45W	NWSE
CO	YUMA	05125090780000	1256 CATTLE CO. 43-12	12	01N	45W	NESE
CO	YUMA	05125077220000	1256 CATTLE CO. 44-12	12	01N	45W	SESE
CO	YUMA	05125067600000	BOLLONG #12-1	12	01N	45W	SWSE
CO	YUMA	05125090760000	DETERDING 42-12	12	01N	45W	SENE
CO	YUMA	05125092920000	PRATHER 11-12	12	01N	45W	NWNW
CO	YUMA	05125078920000	PRATHER 12-12	12	01N	45W	SWNW
CO	YUMA	05125092930000	PRATHER 21-12	12	01N	45W	NENW
CO	YUMA	05125078930000	PRATHER 22-12	12	01N	45W	
CO	YUMA	05125073470000	WAKEFIELD 03-12	12	01N	45W	SWSW
CO	YUMA	05125090740000	WAKEFIELD 23-12	12	01N	45W	NESW
CO	YUMA	05125075890000	WAKEFIELD 24-12	12	01N	45W	SESW
CO	YUMA	05125070190000	WILTFANG 01-12	12	01N	45W	SWNE
CO	YUMA	05125077210000	WILTFANG 32-12	12	01N	45W	SWNE
CO	YUMA	05125076030000	DETERDING 44-13	13	01N	45W	SESE
CO	YUMA	05125064230000	WAKEFIELD 01-13	13	01N	45W	SWSW
CO	YUMA	05125073550000	WAKEFIELD 02-13	13	01N	45W	SWNW
CO	YUMA	05125090850000	WAKEFIELD 11-13	13	01N	45W	NWNW
CO	YUMA	05125075560000	WAKEFIELD 13-13	13	01N	45W	NESW
CO	YUMA	05125075570000	WAKEFIELD 21-13	13	01N	45W	NENW
CO	YUMA	05125090860000	WAKEFIELD 22-13	13	01N	45W	SESW
CO	YUMA	05125090790000	WAKEFIELD 24-13	13	01N	45W	SESW
CO	YUMA	05125075410000	WAKEFIELD 31-13	13	01N	45W	NWNE
CO	YUMA	05125075900000	WAKEFIELD 32-13	13	01N	45W	SWNE
CO	YUMA	05125076710000	WAKEFIELD 33-13X	13	01N	45W	NWSE
CO	YUMA	05125092090000	WAKEFIELD 43-13	13	01N	45W	NESE
CO	YUMA	05125073490000	ROCKWELL 03-14	14	01N	45W	NENE
CO	YUMA	05125090210000	ROCKWELL 11-14	14	01N	45W	SESW
CO	YUMA	05125064240000	ROCKWELL 1-14	14	01N	45W	SESW
CO	YUMA	05125075430000	ROCKWELL 12-14	14	01N	45W	S2NW
CO	YUMA	05125075920000	ROCKWELL 13-14	14	01N	45W	NWSW
CO	YUMA	05125075910000	ROCKWELL 21-14	14	01N	45W	NENW
CO	YUMA	05125104740000	ROCKWELL 22-14	14	01N	45W	SESW

Exhibit B
Wells and Interests

ST	COUNTY	API	LEASE_NAME	SEC	TWN	RNG	QQQQ
CO	YUMA	05125090200000	ROCKWELL 31-14	14	01N	45W	NWNE
CO	YUMA	05125088370000	ROCKWELL 32-14	14	01N	45W	SWNE
CO	YUMA	05125075930000	ROCKWELL 33-14	14	01N	45W	NWSE
CO	YUMA	05125075940000	ROCKWELL 42-14	14	01N	45W	SENE
CO	YUMA	05125090190000	ROCKWELL 43-14	14	01N	45W	NESE
CO	YUMA	05125073480000	SHORT 02-14	14	01N	45W	SESE
CO	YUMA	05125090450000	FONTE 13-15	15	01N	45W	NWSW
CO	YUMA	05125093460000	FONTE 14-15	15	01N	45W	SWSW
CO	YUMA	05125075960000	FONTE 23-15	15	01N	45W	NESW
CO	YUMA	05125075950000	FONTE 24-15	15	01N	45W	SESW
CO	YUMA	05125076940000	ROCKWELL 11-15	15	01N	45W	NWNW
CO	YUMA	05125065030000	ROCKWELL 1-15	15	01N	45W	SENE
CO	YUMA	05125090420000	ROCKWELL 12-15	15	01N	45W	SWNW
CO	YUMA	05125078900000	ROCKWELL 21-15	15	01N	45W	NENW
CO	YUMA	05125090340000	ROCKWELL 31-15	15	01N	45W	NWNE
CO	YUMA	05125076050000	ROCKWELL 32-15	15	01N	45W	W2E2
CO	YUMA	05125090430000	ROCKWELL 33-15	15	01N	45W	NWSE
CO	YUMA	05125075600000	ROCKWELL 34-15	15	01N	45W	SE
CO	YUMA	05125090440000	ROCKWELL 41-15	15	01N	45W	NENE
CO	YUMA	05125075440000	ROCKWELL 43-15	15	01N	45W	NESE
CO	YUMA	05125092160000	ROCKWELL 44-15	15	01N	45W	SE
CO	YUMA	05125084650000	SOC STATE 145 12-16	16	01N	45W	SWNW
CO	YUMA	05125084700000	SOC STATE 145 13-16	16	01N	45W	NWSW
CO	YUMA	05125086170000	SOC STATE 145 24-16	16	01N	45W	SESW
CO	YUMA	05125076950000	SOC STATE 145 41-16	16	01N	45W	NENE
CO	YUMA	05125091600000	STATE 145 14-16	16	01N	45W	SWSW
CO	YUMA	05125090320000	STATE 145 21-16	16	01N	45W	NENW
CO	YUMA	05125090300000	STATE 145 22-16	16	01N	45W	SENW
CO	YUMA	05125090660000	STATE 145 23-16	16	01N	45W	NESW
CO	YUMA	05125090750000	STATE 145 31-16	16	01N	45W	NWNE
CO	YUMA	05125091670000	STATE 145 33-16	16	01N	45W	NWSE
CO	YUMA	05125090310000	STATE 145 34-16	16	01N	45W	SWSE
CO	YUMA	05125090330000	STATE 145 43-16	16	01N	45W	NESE
CO	YUMA	05125080880000	STATE 145 44-16	16	01N	45W	SESE
CO	YUMA	05125090370000	GODSEY 31-17	17	01N	45W	NWNE
CO	YUMA	05125078140000	GODSEY 32-17	17	01N	45W	SWNE
CO	YUMA	05125090380000	GODSEY 34-17	17	01N	45W	SWSE
CO	YUMA	05125078940000	GODSEY 41-17	17	01N	45W	NENE
CO	YUMA	05125090360000	GODSEY 42-17	17	01N	45W	SENE

Exhibit B
Wells and Interests

ST	COUNTY	API	LEASE_NAME	SEC	TWN	RNG	QQQQ
CO	YUMA	05125084620000	GODSEY 43-17	17	01N	45W	NESE
CO	YUMA	05125086010000	GODSEY 44-17	17	01N	45W	SESE
CO	YUMA	05125061330000	ROUNDTREE 01-17	17	01N	45W	SENW
CO	YUMA	05125090510000	ROUNDTREE 12-17	17	01N	45W	SWNW
CO	YUMA	05125078890000	ROUNDTREE 13-17	17	01N	45W	NWSW
CO	YUMA	05125090500000	ROUNDTREE 14-17	17	01N	45W	SWSW
CO	YUMA	05125083130000	ROUNDTREE 21-17	17	01N	45W	NENW
CO	YUMA	05125083140000	ROUNDTREE 23-17	17	01N	45W	NESW
CO	YUMA	05125090490000	ROUNDTREE 24-17	17	01N	45W	SESW
CO	YUMA	05125070230000	FIX 1-18	18	01N	45W	NENE
CO	YUMA	05125092030000	FIX 21-18	18	01N	45W	NENW
CO	YUMA	05125100050000	FIX 22-18	18	01N	45W	SENW
CO	YUMA	05125092020000	FIX 32-18	18	01N	45W	SWNE
CO	YUMA	05125084340000	BROWN 02-19	19	01N	45W	SWNW
CO	YUMA	05125094180000	BROWN 44-19	19	01N	45W	SESE
CO	YUMA	05125094120000	ROUNDTREE 21-19	19	01N	45W	NENW
CO	YUMA	05125086110000	ROUNDTREE 22-19	19	01N	45W	SENW
CO	YUMA	05125101740000	ROUNDTREE 31-19	19	01N	45W	NWNE
CO	YUMA	05125087260000	ROUNDTREE 32-19	19	01N	45W	SWNE
CO	YUMA	05125086130000	GODSEY 11-20	20	01N	45W	NWNW
CO	YUMA	05125090390000	GODSEY 12-20	20	01N	45W	SWNW
CO	YUMA	05125087250000	GODSEY 13-20	20	01N	45W	NWSW
CO	YUMA	05125090650000	GODSEY 14-20	20	01N	45W	SWSW
CO	YUMA	05125090400000	GODSEY 21-20	20	01N	45W	NENW
CO	YUMA	05125087220000	GODSEY 22-20	20	01N	45W	SENW
CO	YUMA	05125087640000	GODSEY 23-20	20	01N	45W	NESW
CO	YUMA	05125087240000	GODSEY 24-20	20	01N	45W	SESW
CO	YUMA	05125087230000	GODSEY 31-20	20	01N	45W	NWNE
CO	YUMA	05125090640000	GODSEY 32-20	20	01N	45W	SWNE
CO	YUMA	05125094170000	GODSEY 34-20	20	01N	45W	SWSE
CO	YUMA	05125085960000	GODSEY 42-20	20	01N	45W	SENE
CO	YUMA	05125084610000	GODSEY 43-20	20	01N	45W	NESE
CO	YUMA	05125078340000	GODSEY 44-20	20	01N	45W	SESE
CO	YUMA	05125065010000	FORTE 01-21	21	01N	45W	NENE
CO	YUMA	05125078670000	FORTE 31-21	21	01N	45W	NWNE
CO	YUMA	05125089870000	FORTE 32-21	21	01N	45W	SWNE
CO	YUMA	05125091920000	FORTE 33-21	21	01N	45W	NWSE
CO	YUMA	05125078680000	FORTE 34-21	21	01N	45W	NWNE
CO	YUMA	05125023800000	FORTE 43-21	21	01N	45W	SWSE

Exhibit B
Wells and Interests

ST	COUNTY	API	LEASE_NAME	SEC	TWN	RNG	QQQQ
CO	YUMA	05125075970000	FORTE 44-21	21	01N	45W	SESE
CO	YUMA	05125090230000	GODSEY 12-21	21	01N	45W	SWNW
CO	YUMA	05125084590000	GODSEY 21-21	21	01N	45W	NENW
CO	YUMA	05125080910000	GODSEY 22-21	21	01N	45W	SENW
CO	YUMA	05125078960000	WILLIAMS 13-21	21	01N	45W	NWSW
CO	YUMA	05125078970000	WILLIAMS 14-21	21	01N	45W	SWSW
CO	YUMA	05125090630000	WILLIAMS 23-21	21	01N	45W	NESW
CO	YUMA	05125090620000	WILLIAMS 24-21	21	01N	45W	SESW
CO	YUMA	05125062940000	FORTE 01-22	22	01N	45W	SE
CO	YUMA	05125075810000	FORTE 11-22	22	01N	45W	NWNW
CO	YUMA	05125093710000	FORTE 12-22	22	01N	45W	SWNW
CO	YUMA	05125092250000	FORTE 13-22	22	01N	45W	SW
CO	YUMA	05125075460000	FORTE 14-22	22	01N	45W	SWSW
CO	YUMA	05125076720000	FORTE 21-22	22	01N	45W	NENW
CO	YUMA	05125075820000	FORTE 23-22	22	01N	45W	NESW
CO	YUMA	05125090920000	FORTE 24-22	22	01N	45W	SESW
CO	YUMA	05125075990000	FORTE 31-22	22	01N	45W	NWNE
CO	YUMA	05125093690000	FORTE 32-22	22	01N	45W	SWNE
CO	YUMA	05125090950000	FORTE 33-22	22	01N	45W	NWSE
CO	YUMA	05125090940000	FORTE 34-22	22	01N	45W	SWSE
CO	YUMA	05125075500000	FORTE 41-22	22	01N	45W	NENE
CO	YUMA	05125075590000	FORTE 44-22	22	01N	45W	SESE
CO	YUMA	05125093750000	ROCKWELL 42-23	23	01N	45W	SENE
CO	YUMA	05125061340000	SHORT 01-23	23	01N	45W	CNE
CO	YUMA	05125075850000	SHORT 31-23	23	01N	45W	NWNE
CO	YUMA	05125073540000	STONE 03-23	23	01N	45W	SENW
CO	YUMA	05125093700000	STONE 11-23	23	01N	45W	NWNW
CO	YUMA	05125093740000	STONE 12-23	23	01N	45W	SWNW
CO	YUMA	05125075580000	STONE 13-23	23	01N	45W	NWSW
CO	YUMA	05125090910000	STONE 14-23	23	01N	45W	SWSW
CO	YUMA	05125076730000	STONE 21-23X	23	01N	45W	NENW
CO	YUMA	05125090930000	STONE 24-23	23	01N	45W	SESW
CO	YUMA	05125093040000	STONE 32-23	23	01N	45W	SWNE
CO	YUMA	05125094870000	NEWTON 21-24	24	01N	45W	NENW
CO	YUMA	05125101770000	SMITH 43-24	24	01N	45W	NESE
CO	YUMA	05125061350000	STONE 01-24	24	01N	45W	SWSW
CO	YUMA	05125092260000	STONE 13-24	24	01N	45W	NWSW
CO	YUMA	05125076000000	STONE 22-24	24	01N	45W	SENW
CO	YUMA	05125075870000	STONE 24-24	24	01N	45W	SESW

Exhibit B
Wells and Interests

ST	COUNTY	API	LEASE_NAME	SEC	TWN	RNG	QQQQ
CO	YUMA	05125074200000	STONE 01-25	25	01N	45W	NWNW
CO	YUMA	05125077300000	STONE 12-25	25	01N	45W	SWNW
CO	YUMA	05125096040000	STONE 21-25	25	01N	45W	NENW
CO	YUMA	05125078690000	GODSEY 31-29	29	01N	45W	NWNE
CO	YUMA	05125091440000	GODSEY 32-29	29	01N	45W	SWNE
CO	YUMA	05125091410000	GODSEY 41-29	29	01N	45W	NENE
CO	YUMA	05125076890000	GODSEY 42-29	29	01N	45W	SENE
CO	YUMA	05125062670000	TUSTIN 01-29	29	01N	45W	SESE
CO	YUMA	05125094130000	TUSTIN 12-29	29	01N	45W	SWNW
CO	YUMA	05125084600000	TUSTIN 22-29	29	01N	45W	SENW
CO	YUMA	05125078700000	TUSTIN 23-29	29	01N	45W	NESW
CO	YUMA	05125076320000	TUSTIN 24-29	29	01N	45W	SESW
CO	YUMA	05125076330000	TUSTIN 33-29	29	01N	45W	NWSE
CO	YUMA	05125091420000	TUSTIN 34-29	29	01N	45W	SWSE
CO	YUMA	05125091430000	TUSTIN 43-29	29	01N	45W	NESE
CO	YUMA	05125064370000	TUSTIN 01-30	30	01N	45W	SESE
CO	YUMA	05125087320000	TUSTIN 31-30	30	01N	45W	NWNE
CO	YUMA	05125091390000	TUSTIN 33-30	30	01N	45W	NWSE
CO	YUMA	05125076200000	TUSTIN 34-30	30	01N	45W	SWSE
CO	YUMA	05125079030000	TUSTIN 42-30	30	01N	45W	SENE
CO	YUMA	05125091490000	TUSTIN 43-30	30	01N	45W	NESE
CO	YUMA	05125094140000	WAKEFIELD 11-30	30	01N	45W	NWNW
CO	YUMA	05125094150000	WAKEFIELD 12-30	30	01N	45W	SWNW
CO	YUMA	05125086120000	WAKEFIELD 21-30	30	01N	45W	SESW
CO	YUMA	05125077200000	WAKEFIELD 22-30	30	01N	45W	SENW
CO	YUMA	05125080940000	HILLTOP #44-31	31	01N	45W	SESE
CO	YUMA	0512508932	LEDET SWD 1 & 2	31	01N	45W	NENE
CO	YUMA	0512508932	LEDET SWD 2	31	01N	45W	NENE
CO	YUMA	05125093980000	TUSTIN 31-31	31	01N	45W	NWNE
CO	YUMA	05125091400000	TUSTIN 32-31	31	01N	45W	SWNE
CO	YUMA	05125076210000	TUSTIN 41-31	31	01N	45W	NENE
CO	YUMA	05125076220000	TUSTIN 42-31	31	01N	45W	SENE
CO	YUMA	05125091500000	BROWN 13-32	32	01N	45W	NWSW
CO	YUMA	05125089840000	BROWN 14-32	32	01N	45W	SWSW
CO	YUMA	05125089830000	BROWN 22-32	32	01N	45W	SENW
CO	YUMA	05125023820000	BROWN 31-32	32	01N	45W	NWNE
CO	YUMA	05125089860000	BROWN 34-32	32	01N	45W	SWSE
CO	YUMA	05125023830000	BROWN 44-32	32	01N	45W	SESE
CO	YUMA	05125061430000	STULTS 01-32	32	01N	45W	NENE

Exhibit B
Wells and Interests

ST	COUNTY	API	LEASE_NAME	SEC	TWN	RNG	QQQQ
CO	YUMA	05125071780000	STULTS 02-32	32	01N	45W	NESE
CO	YUMA	05125076240000	STULTS 12-32	32	01N	45W	SWNW
CO	YUMA	05125076230000	STULTS 21-32	32	01N	45W	NENW
CO	YUMA	05125076630000	STULTS 23-32	32	01N	45W	NESW
CO	YUMA	05125076620000	STULTS 24-32	32	01N	45W	SESW
CO	YUMA	05125076590000	STULTS 33-32	32	01N	45W	NWSE
CO	YUMA	05125076580000	STULTS 42-32	32	01N	45W	SENE
CO	YUMA	05125091460000	BROWN 11-33	33	01N	45W	NWNW
CO	YUMA	05125076260000	BROWN 12-33	33	01N	45W	SWNW
CO	YUMA	05125077700000	BROWN 14-33	33	01N	45W	SWSW
CO	YUMA	05125091450000	BROWN 22-33	33	01N	45W	SENW
CO	YUMA	05125077680000	BROWN 23-33	33	01N	45W	NESW
CO	YUMA	05125077710001	BROWN 44-33R	33	01N	45W	SESE
CO	YUMA	05125063710000	JESSE #1-33	33	01N	45W	E2NW
CO	YUMA	05125071680000	JESSE #2-33	33	01N	45W	NENE
CO	YUMA	05125093730000	STULTS 34-31	34	01N	45W	SWSE
CO	YUMA	05125076280000	THOMAS 12-34	34	01N	45W	SWNW
CO	YUMA	05125084660000	THOMAS 13-34	34	01N	45W	NWSW
CO	YUMA	05125065430000	THOMAS 1-34X	34	01N	45W	NWNW
CO	YUMA	05125096140000	SMITH 22-25	35	01N	45W	NW SE
CO	YUMA	05125093110000	BLACH 33-03	3	01N	46W	NWSE
CO	YUMA	05125103830000	BLACH 43-03	3	01N	46W	NESE
CO	YUMA	05125101870000	BLACH 44-03	3	01N	46W	SESE
CO	YUMA	05125101800000	JAR PARTNERSHIP 21-03	3	01N	46W	NENW
CO	YUMA	05125101850000	JAR PARTNERSHIP 22-0i3	3	01N	46W	SENW
CO	YUMA	05125062720000	MILL IRON 1-03	3	01N	46W	NESW
CO	YUMA	05125062310000	MILL IRON 1-04	4	01N	46W	NWNW
CO	YUMA	05125068770000	NELSON 2-1	4	01N	46W	NWNW
CO	YUMA	05125088510000	BLASER 12-5	5	01N	46W	SWNW
CO	YUMA	05125092720000	MCINTOSH 13-5	5	01N	46W	SWNW
CO	YUMA	05125101690000	BLACH 21-06	6	01N	46W	NENW
CO	YUMA	05125119510000	BLACH 22-06B	6	01N	46W	SENW
CO	YUMA	05125101700000	BLACH 24-06	6	01N	46W	SESW
CO	YUMA	05125092710000	BLACH 33-06	6	01N	46W	SE
CO	YUMA	05125093240000	BLACH 34-06	6	01N	46W	SWSE
CO	YUMA	05125083820000	STALLINGS 11-6	6	01N	46W	NWNW
CO	YUMA	05125083830000	STALLINGS 12-6	6	01N	46W	SWNW
CO	YUMA	05125093000000	STALLINGS 14-6	6	01N	46W	SW
CO	YUMA	05125086250000	STALLINGS 43-6	6	01N	46W	SWSE

Exhibit B
Wells and Interests

ST	COUNTY	API	LEASE NAME	SEC	TWN	RNG	QQQQ
CO	YUMA	05125063270000	KORF 2-7	7	01N	46W	NWNW
CO	YUMA	05125119860000	MEIS 43-07	7	01N	46W	NESE
CO	YUMA	05125083930000	STALLINGS 12-7	7	01N	46W	SWNW
CO	YUMA	05125119960000	STALLINGS 13-7B	7	01N	46W	NWSW
CO	YUMA	05125100420000	STALLINGS 21-7	7	01N	46W	NENW
CO	YUMA	05125120090000	STALLINGS 22-7	7	01N	46W	NWSW
CO	YUMA	05125119950000	STALLINGS 23-7	7	01N	46W	NESW
CO	YUMA	05125120100000	BLACH 21-08B	8	01N	46W	NENW
CO	YUMA	05125120080000	BLACH 22-08	8	01N	46W	SENV
CO	YUMA	05125062550000	BOLIN #1-8	8	01N	46W	NWNE
CO	YUMA	05125119870000	MEIS 13-8	8	01N	46W	NWSW
CO	YUMA	05125119880000	MEIS 23-8	8	01N	46W	NESW
CO	YUMA	05125119900000	MEIS 32-8B	8	01N	46W	SWNE
CO	YUMA	05125119890000	MEIS 33-8	8	01N	46W	NWSE
CO	YUMA	05125120110000	J-T FARMS 12-9	9	01N	46W	SWNW
CO	YUMA	05125118100000	MCCALL 23-09	9	01N	46W	SW
CO	YUMA	05125119920000	MEIS 13-9	9	01N	46W	NWSW
CO	YUMA	05125119910000	MEIS 14-9	9	01N	46W	SWSW
CO	YUMA	05125071200000	PLETCHER 1-9	9	01N	46W	NWNW
CO	YUMA	05125120270000	BLACH 42-10	10	01N	46W	SENE
CO	YUMA	05125063160000	MILL IRON 1-11	11	01N	46W	NWNW
CO	YUMA	05125120210000	UNGER 13-11	11	01N	46W	NWSW
CO	YUMA	05125120180000	UNGER 14-11	11	01N	46W	SWSW
CO	YUMA	05125078910000	UNGER 21-11	11	01N	46W	NENW
CO	YUMA	05125120260000	UNGER 23-11	11	01N	46W	NESW
CO	YUMA	05125120220000	UNGER 24-11	11	01N	46W	SESW
CO	YUMA	05125119940000	UNGER 34-11	11	01N	46W	SWSE
CO	YUMA	05125064330000	MAURICE 01-12	12	01N	46W	SWNE
CO	YUMA	05125092150000	MAURICE 31-12	12	01N	46W	NE
CO	YUMA	05125092190000	MAURICE 33-12	12	01N	46W	SE
CO	YUMA	05125076520000	MAURICE 34-12	12	01N	46W	SWSE
CO	YUMA	05125076510000	MAURICE 41-12	12	01N	46W	NENE
CO	YUMA	05125092180000	MAURICE 43-12	12	01N	46W	SE
CO	YUMA	05125076530000	MAURICE 44-12	12	01N	46W	SESE
CO	YUMA	05125068260000	MILL IRON DIAMOND 22-12	12	01N	46W	SESENW
CO	YUMA	05125068320000	MILL IRON DIAMOND 24-12	12	01N	46W	NESE
CO	YUMA	05125086230000	STALLINGS 21-12	12	01N	46W	NENW

Exhibit B
Wells and Interests

ST	COUNTY	API	LEASE_NAME	SEC	TWN	RNG	QQQQ
CO	YUMA	05125064300000	STALLINGS 3-12	12	01N	46W	NWNW
CO	YUMA	05125120360000	UNGER 42-14	14	01N	46W	SENE
CO	YUMA	05125120290000	MEIS 22-17	17	01N	46W	SENW
CO	YUMA	05125094190000	STONE 23-24	24	01N	46W	NESW
CO	YUMA	05125077440000	ROUNDTREE 01-27	27	01N	46W	SWSW
CO	YUMA	05125077990000	ROUNDTREE 02-27	27	01N	46W	SWSE
CO	YUMA	05125109230000	ROUNDTREE 24-27	27	01N	46W	
CO	YUMA	05125077260000	GARDNER 42-28	28	01N	46W	SENE
CO	YUMA	05125109290000	ROUNDTREE 11-35	35	01N	46W	NW NW
CO	YUMA	05125109280000	ROUNDTREE 21-35	35	01N	46W	NW SE
CO	YUMA	05125119410000	ROUNDTREE 33-33	35	01N	46W	NW SE
CO	YUMA	05125119470000	HEMPHILL 31-2	2	01N	47W	NW NE
CO	YUMA	05125095570000	HEMPHILL 32-2	2	01N	47W	SWNE
CO	YUMA	05125077720000	HEMPHILL 41-2	2	01N	47W	SWNE
CO	YUMA	05125077730000	HEMPHILL 43-2	2	01N	47W	NESE
CO	YUMA	05125101440000	VONDERWAHL 12-2	2	01N	47W	SWNW
CO	YUMA	05125086260000	VONDERWAHL 21-2	2	01N	47W	NENW
CO	YUMA	05125083810000	VONDERWAHL 22-2	2	01N	47W	SENW
CO	YUMA	05125102480000	ALLISON 13-33	33	01S	43W	NWSW
CO	YUMA	05125102490000	ALLISON 23-33	33	01S	43W	NESW
CO	YUMA	05125102500000	ALLISON 24-33	33	01S	43W	SESW
CO	YUMA	05125102510000	ALLISON 33-33	33	01S	43W	NWSE
CO	YUMA	05125102520000	ALLISON 34-33	33	01S	43W	SWSE
CO	YUMA	05125102530000	ALLISON 43-33	33	01S	43W	NESE
CO	YUMA	05125102540000	ALLISON 44-33	33	01S	43W	SESE
CO	YUMA	05125061320000	SCHAFER #1-4	4	01S	44W	SWSW
CO	YUMA	05125117760000	B&B DETERDING 14-28B	28	01S	44W	SWSW
CO	YUMA	05125023790000	WILTFANG 12-28	28	01S	44W	SWNW
CO	YUMA	05125086490000	WILTFANG 13-28	28	01S	44W	NWSW
CO	YUMA	05125061980000	FRERICHS 1-30	30	01S	44W	SESE
CO	YUMA	05125061530000	BRUEGGEMAN 01-31	31	01S	44W	CSE
CO	YUMA	05125082520000	BRUEGGEMAN 02-31	31	01S	44W	SE
CO	YUMA	05125102380000	BRUEGGEMAN 34-31	31	01S	44W	SWSE
CO	YUMA	05125102390000	BRUEGGEMAN 43-31	31	01S	44W	NESE
CO	YUMA	05125109690000	B&B DETERDING 32-33	33	01S	44W	SWNE
CO	YUMA	05125109700000	B&B DETERDING 33-33	33	01S	44W	NWSE
CO	YUMA	05125109670000	B&B DETERDING 34-33	33	01S	44W	SWSE
CO	YUMA	05125109650000	B&B DETERDING 42-33	33	01S	44W	SENE
CO	YUMA	05125109640000	B&B DETERDING 43-33	33	01S	44W	NESE

Exhibit B
Wells and Interests

ST	COUNTY	API	LEASE_NAME	SEC	TWN	RNG	QQQQ
CO	YUMA	05125118410000	CHAPMAN 13-33	33	01S	44W	NWSW
CO	YUMA	05125118230000	CHAPMAN 24-33	33	01S	44W	SESW
CO	YUMA	0512511979	CHAPMAN SWD 1	33	01S	44W	
CO	YUMA	05125061300000	LAWVER 1-33	33	01S	44W	SWNW
CO	YUMA	05125113630000	KISER 3-03	3	01S	45W	
CO	YUMA	05125113630000	KISER 3-12	3	01S	45W	
CO	YUMA	05125108770000	KISER 3-13	3	01S	45W	
CO	YUMA	05125092900000	HILLTOP #12-04	4	01S	45W	SWNW
CO	YUMA	05125087290000	HILLTOP #13-04	4	01S	45W	NWSW
CO	YUMA	05125086410000	HILLTOP #21-04	4	01S	45W	NENW
CO	YUMA	05125092100000	HILLTOP #23-04	4	01S	45W	SW
CO	YUMA	05125085840000	HILLTOP 41-4	4	01S	45W	NENE
CO	YUMA	05125083330000	STULTS 11- 4	4	01S	45W	NWNW
CO	YUMA	05125106880000	STULTS 14- 4	4	01S	45W	SWSW
CO	YUMA	05125107180000	STULTS 22- 4	4	01S	45W	SENW
CO	YUMA	05125120160000	STULTS 24- 4B	4	01S	45W	SESW
CO	YUMA	05125120230000	STULTS 31- 4	4	01S	45W	NESE
CO	YUMA	05125120320000	STULTS 32- 4	4	01S	45W	SWNE
CO	YUMA	05125120330000	STULTS 33- 4	4	01S	45W	NWSE
CO	YUMA	05125120200000	STULTS 34- 4	4	01S	45W	SWSE
CO	YUMA	05125120250000	STULTS 41- 4B	4	01S	45W	NESE
CO	YUMA	05125092850000	HILLTOP #11-05	5	01S	45W	NWNW
CO	YUMA	05125087330000	HILLTOP #12-05	5	01S	45W	SWNW
CO	YUMA	05125092870000	HILLTOP #13-05	5	01S	45W	NWSW
CO	YUMA	05125088530000	HILLTOP #14-05	5	01S	45W	SWSW
CO	YUMA	05125086420000	HILLTOP #22-05	5	01S	45W	NW
CO	YUMA	05125087610000	HILLTOP #23-05	5	01S	45W	NESW
CO	YUMA	05125092860000	HILLTOP #24-05	5	01S	45W	SESW
CO	YUMA	05125084640000	HILLTOP #31-05	5	01S	45W	NWNE
CO	YUMA	05125092970000	HILLTOP #32-05	5	01S	45W	SWNE
CO	YUMA	05125084630000	HILLTOP #41-05	5	01S	45W	NENE
CO	YUMA	05125101750000	HILLTOP #42-05	5	01S	45W	SENE
CO	YUMA	05125092070000	WAKEFIELD 44- 6	6	01S	45W	SE
CO	YUMA	05125120130000	WAKEFIELD TRUST 14- 6	6	01S	45W	SWSW
CO	YUMA	05125119990000	WAKEFIELD TRUST 23- 6	6	01S	45W	NESW
CO	YUMA	05125120020000	WAKEFIELD TRUST 31-6	6	01S	45W	NWNE
CO	YUMA	05125119980000	WAKEFIELD TRUST 32- 6	6	01S	45W	SWNE
CO	YUMA	05125120060000	WAKEFIELD TRUST 33- 6	6	01S	45W	NWSE
CO	YUMA	05125120000000	WAKEFIELD TRUST 41- 6	6	01S	45W	NENE

Exhibit B
Wells and Interests

ST	COUNTY	API	LEASE_NAME	SEC	TWN	RNG	QQQQ
CO	YUMA	05125120010000	WAKEFIELD TRUST 42- 6	6	01S	45W	SENE
CO	YUMA	05125120040000	WAKEFIELD TRUST 43- 6B	6	01S	45W	NESE
CO	YUMA	05125107500000	RICHERS 33-11	11	01S	45W	NWSE
CO	YUMA	05125107480000	RICHERS 34-11	11	01S	45W	SWSE
CO	YUMA	05125107510000	RICHERS 44-11	11	01S	45W	SESE
CO	YUMA	05125117820000	KB TRUST 11-25	25	01S	45W	NWNW
CO	YUMA	05125118000000	KB TRUST 22-25	25	01S	45W	SENW
CO	YUMA	05125118070000	SUMAN-GEORGE TRUSTS 14-25	25	01S	45W	SWSW
CO	YUMA	05125118180000	SUMAN-GEORGE TRUSTS 24-25	25	01S	45W	SESW
CO	YUMA	05125065840000	DICKSON 02-26	26	01S	45W	NESW
CO	YUMA	05125088440000	DICKSON 12-26	26	01S	45W	SWNW
CO	YUMA	05125084690000	DICKSON 13-26	26	01S	45W	NWSW
CO	YUMA	05125083110000	DICKSON 22-26	26	01S	45W	SENW
CO	YUMA	05125119490000	SUMAN-GEORGE TRUSTS 14-26	26	01S	45W	SWSW
CO	YUMA	05125087340000	DICKSON 43-27R	27	01S	45W	NESE
CO	YUMA	05125117240000	SUMAN-GEORGE TRUSTS 34-27	27	01S	45W	SWSE
CO	YUMA	05125117300000	SUMAN-GEORGE TRUSTS 44-27	27	01S	45W	SESE
CO	YUMA	05125117180000	SUMAN-GEORGE TRUSTS 31-34	34	01S	45W	NWNE
CO	YUMA	05125117320000	SUMAN-GEORGE TRUSTS 32-34	34	01S	45W	SWNE
CO	YUMA	05125117310000	SUMAN-GEORGE TRUSTS 41-34	34	01S	45W	NENE
CO	YUMA	05125117330000	SUMAN-GEORGE TRUSTS 42-34	34	01S	45W	SENE
CO	YUMA	05125117190000	ZUEGE 33-35	35	01S	45W	NWSE
CO	YUMA	05125118660000	MILLER 13-36	36	01S	45W	NWSW
CO	YUMA	05125118670000	MILLER 23-36	36	01S	45W	NESW
CO	YUMA	05125062920000	PETERS 1-36	36	01S	45W	SESE
CO	YUMA	05125117340000	WITTE 11-36	36	01S	45W	NWNW
CO	YUMA	05125117230000	WITTE 12-36	36	01S	45W	SW NW
CO	YUMA	05125117350000	WITTE 21-36	36	01S	45W	NENW
CO	YUMA	05125118270000	WITTE 22-36	36	01S	45W	SENW
CO	YUMA	05125118240000	WITTE 31-36	36	01S	45W	NWNE
CO	YUMA	05125064010000	PARSET 01-11	11	01S	46W	NWSE
CO	YUMA	05125100460000	PARSET 11-11	11	01S	46W	NWNW

Exhibit B
Wells and Interests

ST	COUNTY	API	LEASE_NAME	SEC	TWN	RNG	QQQQ
CO	YUMA	05125083190000	PARISET 21-11	11	01S	46W	NW
CO	YUMA	05125085860000	PARISET 22-11	11	01S	46W	SE
CO	YUMA	05125083200000	PARISET 43-11	11	01S	46W	SE
CO	YUMA	05125063810000	PARISET 01-12	12	01S	46W	CSW
CO	YUMA	05125083160000	PARISET 12-12	12	01S	46W	SWNW
CO	YUMA	05125083150000	PARISET 13-12	12	01S	46W	NWSW
CO	YUMA	05125120120000	WENGER TRUST 23-31	31	02N	45W	NESW
CO	YUMA	05125120400000	WENGER TRUST 43-31	31	02N	45W	NESE
CO	YUMA	05125120140000	WENGER TRUST 44-31	31	02N	45W	SESE
CO	YUMA	05125094240000	FONTE 32-32	32	02N	45W	SWNE
CO	YUMA	05125101760000	FONTE 42-32	32	02N	45W	SENE
CO	YUMA	05125120530000	GARDNER 41-32B	32	02N	45W	NENE
CO	YUMA	05125095350000	NEWTON 33-32	32	02N	45W	NWSE
CO	YUMA	05125100060000	NEWTON 43-32	32	02N	45W	NESE
CO	YUMA	05125067750000	STONE 32-1	32	02N	45W	SWNW
CO	YUMA	05125100430000	STONE 41-32	32	02N	45W	NENE
CO	YUMA	05125119560000	GARDNER TRUSTS 44-17	17	02N	46W	SESE
CO	YUMA	05125119110000	GARDNER TRUSTS 11-20	20	02N	46W	NWNW
CO	YUMA	05125118990000	GARDNER TRUSTS 12-20	20	02N	46W	SWNW
CO	YUMA	05125119590000	GARDNER TRUSTS 13-20	20	02N	46W	NWSW
CO	YUMA	05125119010000	GARDNER TRUSTS 21-20	20	02N	46W	NENW
CO	YUMA	05125118960000	GARDNER TRUSTS 22-20	20	02N	46W	SE
CO	YUMA	05125118970000	GARDNER TRUSTS 23-20	20	02N	46W	NESW
CO	YUMA	05125119000000	GARDNER TRUSTS 24-20	20	02N	46W	SESW
CO	YUMA	05125119550000	GARDNER TRUSTS 31-20	20	02N	46W	NWNE
CO	YUMA	05125118950000	GARDNER TRUSTS 32-20	20	02N	46W	NWSE
CO	YUMA	05125118940000	GARDNER TRUSTS 33-20	20	02N	46W	NWSE
CO	YUMA	05125119020000	GARDNER TRUSTS 34-20	20	02N	46W	SWSE
CO	YUMA	05125119570000	GARDNER TRUSTS 41-20	20	02N	46W	NENE
CO	YUMA	05125119630000	GARDNER TRUSTS 42-20	20	02N	46W	SENE
CO	YUMA	05125118930000	GARDNER TRUSTS 43-20	20	02N	46W	NESE
CO	YUMA	05125118980000	GARDNER TRUSTS 44-20	20	02N	46W	SESE
CO	YUMA	05125119680000	GARDNER TRUSTS 21-29	29	02N	46W	NENW
CO	YUMA	05125119670000	GARDNER TRUSTS 22-29	29	02N	46W	SE
CO	YUMA	05125119480000	GARDNER TRUSTS 34-29	29	02N	46W	SWSE
CO	YUMA	05125068130000	ROBERTSON 01-31	31	02N	46W	SWSW
CO	YUMA	05125097180000	ROBERTSON 02-31	31	02N	46W	SWSE
CO	YUMA	05125115010000	ROBERTSON 04-31	31	02N	46W	SESE
CO	YUMA	05125115020000	ROBERTSON 05-31	31	02N	46W	NESE

Exhibit B
Wells and Interests

ST	COUNTY	API	LEASE_NAME	SEC	TWN	RNG	QQQQ
CO	YUMA	05125115000000	ROBERTSON 06-31	31	02N	46W	NWSE
CO	YUMA	05125095430000	GARDNER 11-32	32	02N	46W	NWNW
CO	YUMA	05125078790000	GARDNER 13-32	32	02N	46W	NWSW
CO	YUMA	05125094050000	GARDNER 21-32	32	02N	46W	NENW
CO	YUMA	05125079010001	GARDNER 22-32R	32	02N	46W	SENW
CO	YUMA	05125063280000	MEADE 2-32	32	02N	46W	SWSE
CO	YUMA	05125093080000	GARDNER 11-33	33	02N	46W	NWNW
CO	YUMA	05125093120000	GARDNER 21-33	33	02N	46W	NENW
CO	YUMA	05125093070000	KOENIG 12-33	33	02N	46W	SWNW
CO	YUMA	05125092960000	KOENIG 22-33	33	02N	46W	SENW
CO	YUMA	05125092910000	KOENIG 23-33	33	02N	46W	SENW
CO	YUMA	05125119720000	JAR PARTNERSHIP 13-34	34	02N	46W	NWSW
CO	YUMA	05125119700000	JAR PARTNERSHIP 14-34	34	02N	46W	SWSW
CO	YUMA	05125119710000	JAR PARTNERSHIP 23-34	34	02N	46W	NESW
CO	YUMA	05125076430000	PUCKETT STATE 246-44-36	36	02N	46W	SESE
CO	YUMA	05125078170000	PUCKETT STATE 246-44-36B	36	02N	46W	SESE
CO	YUMA	05125070240000	BEAUPREZ #1-35	35	02N	47W	SENE
CO	YUMA	05125119440000	NELSON 41-36B	36	02N	47W	NENE
CO	YUMA	05125119450000	RMR RANCH 13-36	36	02N	47W	NWSW
CO	YUMA	05125119460000	RMR RANCH 14-36	36	02N	47W	SWSW
CO	YUMA	05125078370000	STATE 247 11-36	36	02N	47W	NWNW
CO	YUMA	05125064390000	STATE 247 1-36	36	02N	47W	SESW
CO	YUMA	05125078390000	STATE 247 23-36X	36	02N	47W	NESW
CO	YUMA	05125071690000	STATE 247 2-36	36	02N	47W	SESE
CO	YUMA	05125077960000	STATE 247 33-36	36	02N	47W	NWSE
CO	YUMA	05125092170000	STATE 247 34-36	36	02N	47W	SWSE
CO	YUMA	05125078350000	STATE 247 42-36	36	02N	47W	SENE
CO	YUMA	05125092200000	STATE 247 43-36	36	02N	47W	NESE
CO	YUMA	05125106250000	PETERS 14-3	3	02S	43W	SWSW
CO	YUMA	05125110940000	PETERS 24-3	3	02S	43W	SESW
CO	YUMA	05125061620000	SMITH-WHOMBLE 1-3	3	02S	43W	CSW
CO	YUMA	05125110980000	WHOMBLE 13-3	3	02S	43W	NWSW
CO	YUMA	05125092690000	ALLISON 14-05	5	02S	43W	SWSW
CO	YUMA	05125092700000	ALLISON 32-05	5	02S	43W	SWNE
CO	YUMA	05125092680000	ALLISON 41-05	5	02S	43W	NENE
CO	YUMA	05125061270000	ENGEL 01-5	5	02S	43W	NESE
CO	YUMA	05125082990000	ENGEL 21-5	5	02S	43W	NENW

Exhibit B
Wells and Interests

ST	COUNTY	API	LEASE_NAME	SEC	TWN	RNG	QQQQ
CO	YUMA	05125092670000	ENGEL 22-5	5	02S	43W	SENW
CO	YUMA	05125092040000	ENGEL 23-5	5	02S	43W	NESW
CO	YUMA	05125082960000	ENGEL 31-5	5	02S	43W	NWNE
CO	YUMA	05125092060000	ENGEL 33-5	5	02S	43W	NWSE
CO	YUMA	05125082420000	ENGEL 34-5	5	02S	43W	SWSE
CO	YUMA	05125082480000	ENGEL 42-5	5	02S	43W	SENE
CO	YUMA	05125092270000	ENGEL 44-5	5	02S	43W	SESE
CO	YUMA	05125083020000	KAUBLE 12-5	5	02S	43W	SWNW
CO	YUMA	05125071760000	MCCLUNG 01-5	5	02S	43W	SESW
CO	YUMA	05125082430000	MCCLUNG 13-5	5	02S	43W	NWSW
CO	YUMA	05125081030000	ALLISON 34-06	6	02S	43W	SWSE
CO	YUMA	05125080370000	ALLISON 44-06	6	02S	43W	SESE
CO	YUMA	05125111240000	ALLISON 33-6	9	02S	43W	
CO	YUMA	05125077460000	BLACK WOLF CREEK ST 13-14	14	02S	43W	NWSW
CO	YUMA	05125086220000	SOC STATE 243 14-14	14	02S	43W	SWSW
CO	YUMA	05125094920000	STATE 243 23-14	14	02S	43W	NESW
CO	YUMA	05125092660000	STATE 243 24-14	14	02S	43W	SESW
CO	YUMA	05125092820000	ROSE STATE 12-16	16	02S	43W	NWNE
CO	YUMA	05125093600000	ROSE STATE 13-16	16	02S	43W	SENE
CO	YUMA	05125092390000	ROSE STATE 14-16	16	02S	43W	SWNW
CO	YUMA	05125092810000	ROSE STATE 15-16	16	02S	43W	SENW
CO	YUMA	05125074150000	ROSE STATE 2A-16	16	02S	43W	SWNE
CO	YUMA	05125083400000	SOC STATE 145 11-16	16	02S	43W	SESW
CO	YUMA	05125060320000	STATE 01-16	16	02S	43W	NESW
CO	YUMA	05125089660000	STATE 10-16	16	02S	43W	SWSE
CO	YUMA	05125089670000	STATE 11-16	16	02S	43W	SESW
CO	YUMA	05125092750000	STATE 16-16	16	02S	43W	NWSW
CO	YUMA	05125070510000	STATE 3-16	16	02S	43W	NWSE
CO	YUMA	05125071280000	STATE 4-16	16	02S	43W	NWNW
CO	YUMA	05125080080000	STATE 5-16	16	02S	43W	SESE
CO	YUMA	05125080540000	STATE 6-16	16	02S	43W	SWSW
CO	YUMA	05125081940000	STATE 8-16	16	02S	43W	NENW
CO	YUMA	05125088770000	STATE 9-16	16	02S	43W	NESE
CO	YUMA	05125082590000	STATE OF COLORADO 7- 16	16	02S	43W	NENE
CO	YUMA	05125074030000	NEW 4-17	17	02S	43W	NESE
CO	YUMA	05125060510000	NEW A-1	17	02S	43W	SWNE
CO	YUMA	05125074020000	ROSE 03-17	17	02S	43W	SENW

Exhibit B
Wells and Interests

ST	COUNTY	API	LEASE_NAME	SEC	TWN	RNG	QQQQ
CO	YUMA	05125081300000	ROSE 07-17	17	02S	43W	NWNW
CO	YUMA	05125081320000	ROSE 08-17	17	02S	43W	NWSW
CO	YUMA	05125089650000	ROSE 09-17	17	02S	43W	SESE
CO	YUMA	05125092770000	ROSE 11-17	17	02S	43W	SENE
CO	YUMA	05125092380000	ROSE 13-17	17	02S	43W	SWNW
CO	YUMA	05125092790000	ROSE 14-17	17	02S	43W	NESW
CO	YUMA	05125092800000	ROSE 16-17	17	02S	43W	NWSE
CO	YUMA	05125081310000	SHAY 06-17	17	02S	43W	NENE
CO	YUMA	05125092760000	SHAY 10-17	17	02S	43W	NWNE
CO	YUMA	05125092780000	SHAY 12-17	17	02S	43W	NENW
CO	YUMA	05125070520000	STRANGWAYS 02-17	17	02S	43W	SESW
CO	YUMA	05125081270000	STRANGWAYS 05-17	17	02S	43W	SWSE
CO	YUMA	05125092370000	STRANGWAYS 15-17	17	02S	43W	SW
CO	YUMA	05125091000000	DETERDING 15-19	19	02S	43W	SESE
CO	YUMA	05125090990000	DETERDING 16-19	19	02S	43W	SWSE
CO	YUMA	05125060560000	ROSE 01-19	19	02S	43W	SENW
CO	YUMA	05125069450000	ROSE 02-19	19	02S	43W	NESE
CO	YUMA	05125073920000	ROSE 03-19	19	02S	43W	NWNE
CO	YUMA	05125080050000	ROSE 06-19	19	02S	43W	NWNW
CO	YUMA	05125080600000	ROSE 07-19	19	02S	43W	SENE
CO	YUMA	05125080550000	ROSE 08-19	19	02S	43W	NWSE
CO	YUMA	05125088820000	ROSE 09-19	19	02S	43W	NWSW
CO	YUMA	05125090590000	ROSE 10-19	19	02S	43W	NENE
CO	YUMA	05125090480000	ROSE 11-19	19	02S	43W	SWNE
CO	YUMA	05125090470000	ROSE 12-19	19	02S	43W	NENW
CO	YUMA	05125091020000	ROSE 13-19	19	02S	43W	SWNW
CO	YUMA	05125091010000	ROSE 14-19	19	02S	43W	NESW
CO	YUMA	05125073930000	SIMMONS 04-19	19	02S	43W	SESW
CO	YUMA	05125080060000	SIMMONS 05-19	19	02S	43W	SWSW
CO	YUMA	05125069010000	DETERDING 02-20	20	02S	43W	SESW
CO	YUMA	05125089680000	DETERDING 15-20	20	02S	43W	SWSW
CO	YUMA	05125080580000	ROSE 06-20	20	02S	43W	NWSW
CO	YUMA	05125089690000	ROSE 10-20	20	02S	43W	NENE
CO	YUMA	05125090010000	ROSE 13-20	20	02S	43W	SWNW
CO	YUMA	05125090020000	ROSE 14-20	20	02S	43W	NESW
CO	YUMA	05125071290000	STRANGWAYS 03-20	20	02S	43W	N2SE
CO	YUMA	05125074040000	STRANGWAYS 04-20	20	02S	43W	SWNE
CO	YUMA	05125081960000	STRANGWAYS 07-20	20	02S	43W	SWSE
CO	YUMA	05125081950000	STRANGWAYS 08-20	20	02S	43W	NWNE

Exhibit B
Wells and Interests

ST	COUNTY	API	LEASE_NAME	SEC	TWN	RNG	QQQQ
CO	YUMA	05125089620000	STRANGWAYS 09-20	20	02S	43W	SE
CO	YUMA	05125089630000	STRANGWAYS 11-20	20	02S	43W	SENE
CO	YUMA	05125089640000	STRANGWAYS 16-20	20	02S	43W	NESE
CO	YUMA	05125060520000	STRANGWAYS A-1	20	02S	43W	SENW
CO	YUMA	05125081000000	STRANGWAYS FEDERAL 05-20	20	02S	43W	NWNW
CO	YUMA	05125090000000	STRANGWAYS FEDERAL 12-20	20	02S	43W	NENW
CO	YUMA	05125061080000	BIBMA 02-21	21	02S	43W	NWSW
CO	YUMA	05125069020000	BIBMA 03-21	21	02S	43W	NWSE
CO	YUMA	05125089090000	BIBMA 08-21	21	02S	43W	NENE
CO	YUMA	05125098420000	BIBMA 13-21	21	02S	43W	SENE
CO	YUMA	05125094880000	BIBMA 14-21	21	02S	43W	SWNE
CO	YUMA	05125093780000	BIBMA 15-21	21	02S	43W	NESE
CO	YUMA	05125074110000	BIBMA 1A-21	21	02S	43W	NWNE
CO	YUMA	05125071300000	STRANGWAYS 04-21	21	02S	43W	SWNW
CO	YUMA	05125080590000	STRANGWAYS 06-21	21	02S	43W	SESW
CO	YUMA	05125084030000	STRANGWAYS 07-21	21	02S	43W	SESE
CO	YUMA	05125089140000	STRANGWAYS 10-21	21	02S	43W	NESW
CO	YUMA	05125090460000	STRANGWAYS 11-21	21	02S	43W	SWSW
CO	YUMA	05125093790000	STRANGWAYS 16-21	21	02S	43W	SWSE
CO	YUMA	05125081010000	STRANGWAYS FEDERAL 05-21	21	02S	43W	NENW
CO	YUMA	05125089100000	STRANGWAYS FEDERAL 09-21	21	02S	43W	SENW
CO	YUMA	05125089700000	STRANGWAYS FEDERAL 12-21	21	02S	43W	NWNW
CO	YUMA	05125093810000	BIBMA 12-22	22	02S	43W	SWNW
CO	YUMA	05125060820000	EKBERG 01-22	22	02S	43W	NWSW
CO	YUMA	05125070530000	EKBERG 02-22	22	02S	43W	NWNW
CO	YUMA	05125071400000	EKBERG 03-22	22	02S	43W	NENE
CO	YUMA	05125080110000	EKBERG 05-22	22	02S	43W	SWSW
CO	YUMA	05125079980000	EKBERG 06-22	22	02S	43W	NWNW
CO	YUMA	05125079970000	EKBERG 07-22	22	02S	43W	NWNE
CO	YUMA	05125074120000	RENZELMAN 04-22	22	02S	43W	SWSE
CO	YUMA	05125079960000	RENZELMAN 08-22	22	02S	43W	SWSE
CO	YUMA	05125093820000	RENZELMAN 09-22	22	02S	43W	SENE
CO	YUMA	05125093830000	RENZELMAN 10-22	22	02S	43W	SWNE
CO	YUMA	05125093800000	RENZELMAN 11-22	22	02S	43W	SENW
CO	YUMA	05125093860000	RENZELMAN 13-22	22	02S	43W	NESW

Exhibit B
Wells and Interests

ST	COUNTY	API	LEASE_NAME	SEC	TWN	RNG	QQQQ
CO	YUMA	05125093870000	RENZELMAN 14-22	22	02S	43W	SESW
CO	YUMA	05125093850000	RENZELMAN 15-22	22	02S	43W	NWSE
CO	YUMA	05125093840000	RENZELMAN 16-22	22	02S	43W	NESE
CO	YUMA	05125102600000	RENZELMAN 13-23	23	02S	43W	NWSW
CO	YUMA	05125102590000	RENZELMAN 14-23	23	02S	43W	SWSW
CO	YUMA	05125102620000	RENZELMAN 22-23	23	02S	43W	SENW
CO	YUMA	05125102610000	RENZELMAN 23-23	23	02S	43W	NESW
CO	YUMA	05125103280000	SIMMONS 11-23	23	02S	43W	NWNW
CO	YUMA	05125074130000	BROWN 01A-28	28	02S	43W	NESE
CO	YUMA	05125070590000	BROWN 03-28	28	02S	43W	NESW
CO	YUMA	05125080120000	BROWN 05-28	28	02S	43W	SWSE
CO	YUMA	05125079940000	BROWN 07-28	28	02S	43W	SWSW
CO	YUMA	05125088780000	BROWN 09-28	28	02S	43W	SENE
CO	YUMA	05125095390000	BROWN 10-28	28	02S	43W	SWNE
CO	YUMA	05125095410000	BROWN 13-28	28	02S	43W	NWSW
CO	YUMA	05125095370000	BROWN 14-28	28	02S	43W	SESW
CO	YUMA	05125095360000	BROWN 15-28	28	02S	43W	NWSE
CO	YUMA	05125096200000	BROWN 16-28	28	02S	43W	SESE
CO	YUMA	05125079950000	CHASE G. 6-28	28	02S	43W	NENE
CO	YUMA	05125061070000	GRACIE CHASE 2-28	28	02S	43W	CNE
CO	YUMA	05125071310000	STRANGWAYS STATE 04-28	28	02S	43W	NWNW
CO	YUMA	05125081260000	STRANGWAYS STATE 08-28	28	02S	43W	SWNW
CO	YUMA	05125095620000	STRANGWAYS STATE 11-28	28	02S	43W	NENW
CO	YUMA	05125095380000	STRANGWAYS STATE 12-28	28	02S	43W	SENW
CO	YUMA	05125069310000	DETERDING 02-29	29	02S	43W	NWNW
CO	YUMA	05125081350000	DETERDING 08-29	29	02S	43W	SWNW
CO	YUMA	05125060460000	STATE 01-29	29	02S	43W	SWNE
CO	YUMA	05125089110000	STRANGWAYS 10-29	29	02S	43W	SENE
CO	YUMA	05125089120000	STRANGWAYS 11-29	29	02S	43W	NENW
CO	YUMA	05125089130000	STRANGWAYS 12-29	29	02S	43W	SENW
CO	YUMA	05125089150000	STRANGWAYS 14-29	29	02S	43W	NWNE
CO	YUMA	05125081340000	STRANGWAYS STATE 07-29	29	02S	43W	NENE
CO	YUMA	05125071410000	WHOMBLE 03-29	29	02S	43W	CSE
CO	YUMA	05125080070000	WHOMBLE 06-29	29	02S	43W	SESE
CO	YUMA	05125089440000	WHOMBLE 09-29	29	02S	43W	SWSW

Exhibit B
Wells and Interests

ST	COUNTY	API	LEASE_NAME	SEC	TWN	RNG	QQQQ
CO	YUMA	05125089160000	WHOMBLE 13-29	29	02S	43W	NWSW
CO	YUMA	05125095420000	WHOMBLE 15-29	29	02S	43W	SWSE
CO	YUMA	05125074140000	WHOMBLE STATE 04-29	29	02S	43W	NESW
CO	YUMA	05125090960000	WHOMBLE STATE 12-30	29	02S	43W	SWSE
CO	YUMA	05125094500000	WHOMBLE STATE 16-29	29	02S	43W	NESE
CO	YUMA	05125080100000	WHOMBLE-ST 5-29	29	02S	43W	SESW
CO	YUMA	05125069030000	DETERDING 01-30	30	02S	43W	S2NE
CO	YUMA	05125080610000	DETERDING 06-30	30	02S	43W	NENE
CO	YUMA	05125090970000	DETERDING 10-30	30	02S	43W	SENE
CO	YUMA	05125073940000	SIMMONS 03-30	30	02S	43W	NENW
CO	YUMA	05125073950000	SIMMONS 04-30	30	02S	43W	SESW
CO	YUMA	05125081220000	SIMMONS 07-30	30	02S	43W	SENW
CO	YUMA	05125081230000	SIMMONS 08-30	30	02S	43W	NESW
CO	YUMA	05125090890000	SIMMONS 09-30	30	02S	43W	NWNE
CO	YUMA	05125098080000	SIMMONS 13-30	30	02S	43W	NWNW
CO	YUMA	05125098090000	SIMMONS 14-30	30	02S	43W	SWNW
CO	YUMA	05125097750000	SIMMONS 15-30	30	02S	43W	NWSW
CO	YUMA	05125097740000	SIMMONS 16-30	30	02S	43W	SWSW
CO	YUMA	05125060610000	STATE 02-30	30	02S	43W	SESE
CO	YUMA	05125081360000	WHOMBLE STATE 05-30	30	02S	43W	NESE
CO	YUMA	05125090980000	WHOMBLE STATE 11-30	30	02S	43W	NWSE
CO	YUMA	05125098060000	SIMMONS 13-31	31	02S	43W	NENW
CO	YUMA	05125097770000	SIMMONS 14-31	31	02S	43W	NWNW
CO	YUMA	05125073970000	SOLMAN/CALPHA 04-31	31	02S	43W	SESW
CO	YUMA	05125081240000	SOLMAN-CALPHA 07-31	31	02S	43W	SESW
CO	YUMA	05125098110000	SOLMAN-CALPHA 11-31	31	02S	43W	NWSE
CO	YUMA	05125098100000	SOLMAN-CALPHA 15-31	31	02S	43W	NESW
CO	YUMA	05125060600000	STATE 01-31	31	02S	43W	SWNE
CO	YUMA	05125097800000	STATE 10-31	31	02S	43W	NWNE
CO	YUMA	05125080090000	STATE 5-31	31	02S	43W	SENE
CO	YUMA	05125097790000	STATE 9-31	31	02S	43W	NENE
CO	YUMA	05125069040000	WHOMBLE 02-31	31	02S	43W	SESE
CO	YUMA	05125073960000	WHOMBLE 03-31	31	02S	43W	SENW
CO	YUMA	05125079930000	WHOMBLE 06-31	31	02S	43W	SESE
CO	YUMA	05125081250000	WHOMBLE 08-31	31	02S	43W	SENW
CO	YUMA	05125097760000	WHOMBLE 12-31	31	02S	43W	NESE
CO	YUMA	05125097780000	WHOMBLE 16-31	31	02S	43W	SWSW
CO	YUMA	05125065410000	BRUEGEMAN 01-06X	6	02S	44W	NENE
CO	YUMA	05125108050000	BRUEGEMAN 31-06	6	02S	44W	NWNE

Exhibit B
Wells and Interests

ST	COUNTY	API	LEASE_NAME	SEC	TWN	RNG	QQQQ
CO	YUMA	05125108040000	BRUEGGEMAN 32-06	6	02S	44W	SWNE
CO	YUMA	05125108060000	BRUEGGEMAN 42-06	6	02S	44W	SENE
CO	YUMA	05125118360000	WINGFIELD TRUST 33-6	6	02S	44W	NWSE
CO	YUMA	05125112960000	WITTE 21-6B	6	02S	44W	NE NW
CO	YUMA	05125117270000	WAKEFIELD TRUST 12-7	7	02S	44W	SWNW
CO	YUMA	05125107810000	ZWIRN 21-10	10	02S	44W	NWNE
CO	YUMA	05125103820000	CANTRALL 32-13	13	02S	44W	SWNE
CO	YUMA	05125071190000	ECKLEY 02-13	13	02S	44W	SENE
CO	YUMA	05125082460000	ECKLEY 41-13	13	02S	44W	NENE
CO	YUMA	05125117870000	WITTE 33-1B	1	02S	45W	NESW
CO	YUMA	05125117220000	WITTE 41-1B	1	02S	45W	NENE
CO	YUMA	05125117250000	WAKEFIELD TRUST 31-12	12	02S	45W	NWNE
CO	YUMA	05125117260000	WAKEFIELD TRUST 32-12	12	02S	45W	SWNE
CO	YUMA	05125117360000	WAKEFIELD TRUST 41-12B	12	02S	45W	NENE
CO	YUMA	05125117210000	WAKEFIELD TRUST 42-12	12	02S	45W	SE NE
CO	YUMA	05125118650000	BRYANT 43-14	14	02S	45W	NESE
CO	YUMA	05125117570000	PETERS 31-14	14	02S	45W	NWNE
CO	YUMA	05125118140000	PETERS 32-14	14	02S	45W	SWNE
CO	YUMA	05125117800000	PETERS 41-14	14	02S	45W	NENE
CO	YUMA	05125117990000	PETERS 42-14	14	02S	45W	SENE
CO	YUMA	05125066230000	KITZMILLER 1-4	4	03S	43W	NWNW
CO	YUMA	05125107670000	SHIVELY 12-4	4	03S	43W	SWNW
CO	YUMA	05125064500000	ALLEN 01-7X	7	03S	43W	SESW
CO	YUMA	05125102630000	ALLEN 12-7	7	03S	43W	SWNW
CO	YUMA	05125102580000	ALLEN 13-7	7	03S	43W	NWSW
CO	YUMA	05125102810000	ALLEN 14-7	7	03S	43W	SWSW
CO	YUMA	05125082880000	ALLEN 23-7	7	03S	43W	NESW
CO	YUMA	05125104660000	ALLEN FEDERAL 33-7	7	03S	43W	NWSE
CO	YUMA	05125067260000	FEDERAL 1-7-343	7	03S	43W	SESE
CO	YUMA	05125082900000	FEDERAL ALLEN 43-7	7	03S	43W	NESE
CO	YUMA	05125068070000	SCHOBE 2-8	8	03S	43W	SWNW
CO	YUMA	05125084040000	SCHOBE 3-8	8	03S	43W	NWNW
CO	YUMA	05125100570000	WHOMBLE 21-8	8	03S	43W	NENW
CO	YUMA	05125100560000	WHOMBLE 22-8	8	03S	43W	SENW
CO	YUMA	05125093060000	ALLEN 21-18	18	03S	43W	NENW
CO	YUMA	05125103130000	ALLEN 23-1	1	03S	44W	NESW
CO	YUMA	05125103030000	ALLEN 24-1	1	03S	44W	SESW
CO	YUMA	05125103020000	ALLEN 33-1	1	03S	44W	NWSE

Exhibit B
Wells and Interests

ST	COUNTY	API	LEASE_NAME	SEC	TWN	RNG	QQQQ
CO	YUMA	05125103120000	ALLEN 34-1	1	03S	44W	SWSE
CO	YUMA	05125100690000	ALLEN 43-1	1	03S	44W	NESE
CO	YUMA	05125064930000	B ALLEN 1-1	1	03S	44W	SESE
CO	YUMA	05125107350000	SHIVELY 11-1	1	03S	44W	NWNW
CO	YUMA	05125103110000	SHIVELY 21-1	1	03S	44W	SENW
CO	YUMA	05125103100000	SHIVELY 22-1	1	03S	44W	SENW
CO	YUMA	05125103070000	SHIVELY 31-1	1	03S	44W	NWNE
CO	YUMA	05125103080000	SHIVELY 32-1	1	03S	44W	SWNE
CO	YUMA	05125103090000	SHIVELY 41-1	1	03S	44W	NENE
CO	YUMA	05125100700000	SHIVELY 42-1	1	03S	44W	SENE
CO	YUMA	05125064190000	ALLEN 01-12	12	03S	44W	NENE
CO	YUMA	05125107040000	ALLEN 31-12	12	03S	44W	NWNE
CO	YUMA	05125107050000	ALLEN 32-12	12	03S	44W	SWNE
CO	YUMA	05125108250000	ALLEN 33-12B	12	03S	44W	NWSE
CO	YUMA	05125107110000	ALLEN 34-12	12	03S	44W	SWSE
CO	YUMA	05125086040001	ALLEN 43-12R	12	03S	44W	NESE
CO	YUMA	05125093010000	ALLEN 44-12	12	03S	44W	SESE
CO	YUMA	05125082890000	RUEB 41-12	12	03S	44W	NENE
CO	YUMA	05125095480001	ALLEN 31-13R	13	03S	44W	NWNE
CO	YUMA	05125100080000	DEVLIN 21-09	9	1N	45W	NENW
CO	YUMA	05125090820000	DEVLIN 22-09	9	1N	45W	SENW
CO	YUMA	05125091610000	DETERDING 41-12	12	1N	45W	NENE
CO	YUMA	05125087440000	BROWN 33-19	19	1N	45W	NWSE
CO	YUMA	05125086180000	BROWN 34-19	19	1N	45W	SWSE
CO	YUMA	05125073530000	STONE 02-23	23	1N	45W	NESW
CO	YUMA	05125076830000	STONE 33-23	23	1N	45W	NWSE
CO	YUMA	05125092880000	STONE 34-23	23	1N	45W	SWSE
CO	YUMA	05125075840000	STONE 44-23	23	1N	45W	SESE
CO	YUMA	05125084710000	DESCHAMPS 12-24	24	1N	45W	SWNW
CO	YUMA	05125075860000	DETERDING 34-24R	24	1N	45W	SWSE
CO	YUMA	05125076750000	DETERDING 41-24	24	1N	45W	NENE
CO	YUMA	05125089850000	BROWN 32-32	32	1N	45W	SWNE
CO	YUMA	05125091470000	BROWN 31-33	33	1N	45W	NWNE
CO	YUMA	05125076250000	BROWN 32-33	33	1N	45W	SWNE
CO	YUMA	05125077690000	BROWN 33-33	33	1N	45W	NWSE
CO	YUMA	05125094400000	BROWN 34-33	33	1N	45W	SWSE
CO	YUMA	05125091380000	BROWN 42-33	33	1N	45W	SENE
CO	YUMA	05125083040000	BROWN 43-33	33	1N	45W	NESE
CO	YUMA	05125061440000	DAVIS 01-06	6	1N	46W	NESW

Exhibit B
Wells and Interests

ST	COUNTY	API	LEASE_NAME	SEC	TWN	RNG	QQQQ
CO	YUMA	05125092080000	CROSSLAND 33-02	2	1N	47W	NWSE
CO	YUMA	05125062560000	STULP 01-02	2	1N	47W	SWSE
CO	YUMA	05125064290000	STULP 01-11	11	1N	47W	NENE
CO	YUMA	05125092950000	STULP 31-11	11	1N	47W	NWNE
CO	YUMA	05125092940000	STULP 32-11	11	1N	47W	SWNE
CO	YUMA	05125087310000	STULP 33-11	11	1N	47W	NWSE
CO	YUMA	05125077740000	STULP 42-11	11	1N	47W	SENE
CO	YUMA	05125084010000	STULP 43-11	11	1N	47W	NESE
CO	YUMA	05125066240000	COOK 01-33	33	1S	43W	SWSW
CO	YUMA	05125108070000	CHAPMAN 11-33	33	1S	44W	NWNW
CO	YUMA	05125118400000	CHAPMAN 22-33	33	1S	44W	SENV
CO	YUMA	05125118260000	CHAPMAN 23-33	33	1S	44W	SENV
CO	YUMA	05125100440000	STONE 31-32	32	2N	45W	NWNE
CO	YUMA	05125062220000	COLLINS 01-33	33	2N	46W	SESW
CO	YUMA	05125102830000	YENTER 33-36	36	2N	46W	NWSE
CO	YUMA	05125102820000	YENTER 43-36	36	2N	46W	NESE
CO	YUMA	05125113240000	WINGFIELD TRUST 43-06B	6	2S	44W	NESE
CO	YUMA	05125117280000	WITTE 12-01	1	2S	45W	SWNW
CO	YUMA	05125084670000	WITTE 21-01	1	2S	45W	NENW
CO	YUMA	05125083270000	WITTE 22-01	1	2S	45W	SENV
CO	YUMA	05125117510000	WITTE 23-01B	1	2S	45W	NESW
CO	YUMA	05125084170000	WITTE 31-01	1	2S	45W	NWNE
CO	YUMA	05125117200000	WITTE 32-01B	1	2S	45W	SWNE
CO	YUMA	05125082970000	WITTE 42-01	1	2S	45W	SENE
CO	YUMA	05125082980000	WITTE 43-01	1	2S	45W	NESE

EXHIBIT C

Surface Easements and Rights of Way

[See Attached]

Exhibit C
Surface Easements and Rights of Way

Qls Id	ST	Cnty	Agt Type	Agt Date	First Party	Second Party	Rec Data	Bk	Pg	Legal
Q03 5746 000	CO	YUMA	Surface Use Agreement	8/16/2009	LORENA F SUMAN TRUST ET AL	NOBLE ENERGY INC	-	-	-	-
Q03 7285 000	CO	YUMA	Surface Use Agreement	8/1/2007	LORENA F SUMAN TRUST	NOBLE ENERGY INC	-	-	-	-
Q00 5736 000	CO	YUMA	ROW/ Easement	3/22/2005	ALVA DETERDING ET UX	NOBLE ENERGY INC.	-	-	-	USA/Colorado/Yuma 006 T001N - R044W: SEC 007 Metes & Bounds: N2 - A STRIP OF LAND 50' WIDE, THE CENTERLINE BEING 25 FEET ON EACH SIDE OF A 45 DEGREE ANGLE LINE RUNNING FROM WEST TO EAST THROUGH THE SAID SECTION A DISTANCE OF 5280' (320 RODS)
Q00 6078 000	CO	YUMA	ROW/ Easement	11/21/1997	ROW - GARY NEWTON ET UX	SAMEDAN OIL CORPORATION	-	-	-	USA/Colorado/Yuma 006 T001N - R045W: SEC 005 SE4 From 0 to 3 ft Metes & Bounds: A STRIP OF LAND 50' WIDE, THE CENTER LINE BEING APPROXIMATELY 1,250' WEST OF THE SE CORNER OF THE SE/4 SEC 5, THENCE RUNNING FROM A POINT LOCATED APPROXIMATELY 25' NORTH OF THE SOUTH PROPERTY LINE AND 1,250' WEST OF THE SE CORNER OF THE SE/4 SEC 5, TO A POINT

Exhibit C
Surface Easements and Rights of Way

Qls Id	ST	Cnty	Agt Type	Agt Date	First Party	Second Party	Rec Data	Bk	Pg	Legal
										LOCATED APPROXIMATELY 1,370.52' NORTH & PARALLEL TO THE EAST PROPERTY LINE OF THE SE/4 SEC 5, BEING IN ALL APPROXIMATELY 85 NET LINEAL RODS M/L.
Q00 6068 000	CO	YUMA	ROW/ Ease ment	3/8/1 997	ROW - FLOYD DELMAR SCOFIELD D TRUST ET AL	SAMEDAN OIL CORPORATION	-	48 47 78	-	USA/Colorado/Yuma 006 T001N - R045W: SEC 006 NE4 From 0 to 3 ft Metes & Bounds: A STRIP OF LAND 50' WIDE, THE CENTER LINE BEING APPROXIMATELY 25' INSIDE OF THE 50' WIDE STRIP, RUNNING FROM THE #41-6 SCOFIELD WELL, LOCATED IN THE NE/4NE/4 SEC 6, THENCE IN A NORTHEASTERLY DIRECTION TO THE NE CORNER OF THE NE/4 SEC 6, BEING APPROXIMATELY IN ALL 90.90' NET LINEAL RODS M/L. SEC 007 NE4 From 0 to 3 ft Metes & Bounds: A STRIP OF LAND 50' WIDE, THE CENTER LINE BEING 25' SOUTH OF THE PROPERTY LINE ON THE NORTH LINE OF THE NE/4 SEC 7, RUNNING FROM A POINT APPROXIMATELY 25' SOUTH OF THE NW CORNER OF THE NE/4, THENCE EAST &

Exhibit C
Surface Easements and Rights of Way

Qis Id	ST	Cnty	Agt Type	Agt Date	First Party	Second Party	Rec Data	Bk	Pg	Legal
										PARALLEL ALONG THE NORTH LINE TO A POINT APPROXIMATELY 25' SOUTH OF THE NE CORNER OF THE NE/4 SEC 7, BEING APPROXIMATELY IN ALL 160 NET LINEAL RODS M/L.
Q00 6062 002	CO	YUMA	ROW/ Ease ment	9/25/ 1996	ROW - NEWTON FARMS PARTNER SHIP	SAMEDAN OIL CORPORA TION	-	48 60 95	-	USA/Colorado/Yuma 006 T001N - R045W: SEC 006 SE4 From 0 to 3 ft Metes & Bounds: A STRIP OF LAND 50' WIDE, THE CENTER LINE BEING 25' NORTH OF THE PROPERTY LINE ON THE SOUTH LINE SEC 6, RUNNING FROM A POINT, APPROXIMATELY 25' NORTH OF THE SE CORNER OF THE SE/4 SEC 6, THENCE WEST & PARALLEL ALONG THE SOUTH LINE, TO A POINT APPROXIMATELY 25' NORTH & 950' EAST OF THE SW CORNER OF THE SE/4 SEC 6, BEING APPROXIMATELY IN ALL 102.42 NET LINEAL RODS M/L; LESS AND EXCEPT A TRACT OF LAND DESCRIBED AS FOLLOWS: BEGINNING AT THE SW CORNER OF THE SE/4 SEC 6, THENCE NORTH 520', THENCE EAST 950', THENCE SOUTH 520', THENCE WEST 950' TO THE POINT OF BEGINNING.
Q00 6062	CO	YUMA	ROW/ Ease	9/25/ 1996	ROW OPTION - NEWTON	SAMEDAN OIL CORPORA	-	48 45	-	USA/Colorado/Yuma 006 T001N - R045W: SEC 006

Exhibit C
Surface Easements and Rights of Way

Qls Id	ST	Cnty	Agt Type	Agt Date	First Party	Second Party	Rec Data	Bk	Pg	Legal
001			ment		FARMS PARTNER SHIP	TION		60		SE4 Metes & Bounds: A STRIP OF LAND 50' WIDE, THE CENTER LINE BEING 25' NORTH OF THE PROPERTY LINE ON THE SOUTH LINE OF SEC 6, RUNNING FROM A POINT, APPROXIMATELY 25' NORTH OF THE SE CORNER OF THE SE/4 SEC 6, THENCE WEST & PARALLEL ALONG THE SOUTH LINE, TO A POINT APPROXIMATELY 25' NORTH & 950' EAST OF THE SW CORNER OF THE SE/4 SEC 6, BEING APPROXIMATELY IN ALL 102.42 NET LINEAL RODS M/L; LESS & EXCEPT A TRACT OF LAND DESCRIBED AS FOLLOWS: BEGINNING AT THE SW CORNER OF THE SE/4 SEC 6, THENCE NORTH 520', THENCE THENCE EAST 950', THENCE SOUTH 520', THENCE WEST 950' TO THE POINT OF BEGINNING.
Q00 6070 000	CO	YUMA	ROW/ Ease ment	4/8/1996	ROW - FLOYD DELMAR SCOFIELD TRUST ET AL	SAMEDAN OIL CORPORATION	-	-	-	USA/Colorado/Yuma 006 T001N - R045W: SEC 006 SW4 From 0 to 3 ft Metes & Bounds: A STRIP OF LAND 50' WIDE, THE CENTER LINE BEING APPROXIMATELY 25' EAST OF THE SW CORNER OF THE SW/4 SEC 6, THENCE RUNNING NORTH ALONG & PARALLEL TO THE WEST SECTION LINE TO A POINT

Exhibit C
Surface Easements and Rights of Way

Qls Id	ST	Cnty	Agt Type	Agt Date	First Party	Second Party	Rec Data	Bk	Pg	Legal
										APPROXIMATELY 25' EAST OF THE NW CORNER OF THE SW/4 SEC 6
										SEC 007 NE4 From 0 to 3 ft Metes & Bounds: A STRIP OF LAND 50' WIDE, THE CENTER LINE BEING APPROXIMATELY 25' WEST OF THE SE CORNER OF THE NE/4 SEC 7, THENCE RUNNING NORTH ALONG & PARALLEL TO THE EAST SECTION LINE TO A POINT APPROXIMATELY 25' WEST OF THE NE CORNER OF THE NE/4 SEC 6, THENCE WEST ALONG & PARALLEL TO THE NORTH SECTION LINE TO A POINT APPROXIMATELY 25' SOUTH OF THE NW CORNER OF THE NE/4 SEC 6, BEING IN ALL APPROXIMATELY 480 NET LINEAL RODS M/L.
Q00 6754 000	CO	YUMA	Surface Use Agreement	10/26/2004	EUGENE DEVLIN ET UX - #22-9	NOBLE ENERGY INC	-	-	-	USA/Colorado/Yuma 006 T001N - R045W: SEC 009 NW4
Q00 6758 000	CO	YUMA	Surface Use Agreement	11/19/2004	EUGENE DEVLIN ET UX - #33-9, #44-9	NOBLE ENERGY INC	-	-	-	USA/Colorado/Yuma 006 T001N - R045W: SEC 009 SE4
Q00 5729	CO	YUMA	ROW/ Ease	3/23/	MARY LOU	NOBLE ENERGY	5222	-	-	USA/Colorado/Yuma 006

Exhibit C
Surface Easements and Rights of Way

Qls Id	ST	Cnty	Agt Type	Agt Date	First Party	Second Party	Rec Data	Bk	Pg	Legal
000			ment	2005	ROSE ET AL	INC.	70			T001N - R045W: SEC 010 All Depths Metes & Bounds: T1N-R45W, 6TH P.M. SEC 10: W2SW4- A STRIP OF LAND 50' W, THE CENTERLINE BEING 25' E OF THE PROPERTY LINE ON THE W LINE OF SAID SW4, RUNNING FROM THE S LINE TO THE N LINE OF SAID SW4 A DISTANCE OF 2640' (160 RODS) MORE OR LESS.
										SEC 010 All Depths Metes & Bounds: N2SW4 - A STRIP OF LAND 50'W, THE CENTERLINE BEING 25' S OF THE N LINE OF SAID SW4, RUNNING FROM THE W LINE TO THE E LINE OF SAID SW4, A DISTANCE OF 2640' (160 RODS) MORE OR LESS.
Q00 5738 000	CO	YUMA	ROW/ Ease ment	3/2/2 005	JAMES L HATHEW AY ET AL	NOBLE ENERGY INC.	-	-	-	USA/Colorado/Yuma 006 T001N - R045W: SEC 010 Metes & Bounds: N2SE4 - A STRIP OF LAND 50' WIDE ALONG THE NORTH LINE OF SAID SE/4, RUNNING FROM THE WEST LINE TO THE EAST LINE OF SAID SECTION, A DISTANCE OF 2640' (160 RODS) MORE OR LESS SEC 011

Exhibit C
Surface Easements and Rights of Way

Qls Id	ST	Cnty	Agt Type	Agt Date	First Party	Second Party	Rec Data	Bk	Pg	Legal
										Metes & Bounds: N2SW4 - A STRIP OF LAND 50 FEET WIDE ALONG THE NORTH LINE OF SAID SW4, RUNNING FROM THE WEST LINE TO THE EAST LINE OF SAID SECTION A DISTANCE OF 2,640' (160 RODS) MORE OR LESS.
Q00 6076 000	CO	YUMA	ROW/ Ease ment	3/24/ 1997	ROW - JIMMY W HESSE ET UX	SAMEDAN OIL CORPORA TION	-	48 54 14	-	USA/Colorado/Yuma 006 T001N - R045W: SEC 010 SW4 From 0 to 3 ft Metes & Bounds: A STRIP OF LAND 50' WIDE, THE CENTER LINE BEING 25' EAST OF THE PROPERTY LINE ON THE WEST LINE SEC 10, RUNNING FROM A POINT APPROXIMATELY 25' EAST OF THE SW CORNER SEC 10, THENCE NORTH & PARALLEL ALONG THE WEST LINE SEC 10, TO A POINT APPROXIMATELY 25' EAST & 800' NORTH OF THE SW CORNER SEC 10, BEING APPROXIMATELY IN ALL 48 NET LINEAL RODS M/L.
Q00 6614 000	CO	YUMA	Surfa ce Use Agree ment	2/2/2 005	ALVA DETERDI NG	NOBLE ENERGY INC	-	-	-	USA/Colorado/Yuma 006 T001N - R045W: SEC 012 NE4 NE4
Q00 6636 000	CO	YUMA	Surfa ce Use Agree	12/20 /2004	1256 CATTLE CO.	NOBLE ENERGY INC	-	-	-	USA/Colorado/Yuma 006 T001N - R045W: SEC 012

Exhibit C
Surface Easements and Rights of Way

QIs Id	ST	Cnty	Agt Type	Agt Date	First Party	Second Party	Rec Data	Bk	Pg	Legal
			ment							SE4
Q00 6074 000	CO	YUMA	ROW/ Ease ment	3/27/ 1997	1256 CATTLE COMPAN Y	SAMEDAN OIL CORPORA TION	-	48 53 56	-	USA/Colorado/Yuma 006 T001N - R045W: SEC 012 SE4 From 0 to 3 ft Metes & Bounds: A STRIP OF LAND 50' WIDE, THE CENTER LINE BEING 25' EAST OF THE PROPERTY LINE ON THE WEST LINE OF THE SE/4 SEC 12, RUNNING FROM A POINT APPROXIMATELY 25' EAST OF THE NW CORNER OF THE SE/4 SEC 12, THENCE SOUTH & PARALLEL ALONG THE WEST PROPERTY LINE OF THE SE/4, TO A POINT APPROXIMATELY 25' EAST OF THE SW CORNER OF THE SE/4 SEC 12, BEING APPROXIMATELY IN ALL 160 ACRES NET LINEAL RODS M/L.
Q00 5645 000	CO	YUMA	Surfa ce Use Agree ment	1/5/1 996	GENOVA M DETERDI NG	SAMEDAN OIL CORPORA TION	-	75 8	14	USA/Colorado/Yuma 006 T001N - R045W: SEC 013 NE4 SE4 All Depths
Q00 5735 000	CO	YUMA	ROW/ Ease ment	3/23/ 2005	ALAN EUGENE FONTE	NOBLE ENERGY INC.	-	-	-	USA/Colorado/Yuma 006 T001N - R045W: SEC 015 Metes & Bounds: W2SW4 - A STRIP OF LAND 50' WIDE, THE CENTERLINE BEING 25 FEET EAST OF THE PROPERTY LINE ON THE WEST LINE OF SAID SW4, RUNNING FROM THE SOUTH

Exhibit C
Surface Easements and Rights of Way

Qls Id	ST	Cnty	Agt Type	Agt Date	First Party	Second Party	Rec Data	Bk	Pg	Legal
										LINE TO THE NORTH LINE OF SAID SW4 A DISTANCE OF 2,640', (160 RODS) MORE OR LESS
Q00 6807 000	CO	YUMA	Surface Use Agreement	12/10/2004	ALAN FONTE - #13-15	NOBLE ENERGY INC	-	-	-	USA/Colorado/Yuma 006 T001N - R045W: SEC 015 NW4 SW4
Q00 6071 000	CO	YUMA	ROW/ Easement	8/30/1996	ROW - GLENN ROCKWELL ET UX	SAMEDAN OIL CORPORATION	-	76 7	43 7	USA/Colorado/Yuma 006 T001N - R045W: SEC 015 NW4 From 0 to 3 ft Metes & Bounds: A STRIP OF LAND 50' WIDE, THE CENTER LINE BEING 25' EAST OF THE PROPERTY LINE ON THE WEST LINE SEC 15, RUNNING FROM A POINT APPROXIMATELY 25' EAST OF THE NW CORNER, THENCE SOUTH & PARALLEL ALONG THE WEST LINE, TO POINT APPROXIMATELY 100' SOUTH OF THE NORTH LINE SEC 15, BEING APPROXIMATELY IN ALL 6 NET LINEAL RODS M/L.
Q00 6808 000	CO	YUMA	Surface Use Agreement	4/27/2005	ALAN FONTE - #14-15	NOBLE ENERGY INC	-	-	-	USA/Colorado/Yuma 006 T001N - R045W: SEC 015 SW4 SW4
Q00 6073 000	CO	YUMA	ROW/ Easement	2/13/1997	ROW - DALLAS GODSEY ET UX	SAMEDAN OIL CORPORATION	-	48 49 46	-	USA/Colorado/Yuma 006 T001N - R045W: SEC 016 NW4 NW4 From 0 to 3 ft

Exhibit C
Surface Easements and Rights of Way

QIs Id	ST	Cnty	Agt Type	Agt Date	First Party	Second Party	Rec Data	Bk	Pg	Legal
										<p>Metes & Bounds: A STRIP OF LAND 50' WIDE, THE CENTER LINE BEING 25' SOUTH OF THE PROPERTY LINE ON THE NORTH LINE OF SEC 16, RUNNING FROM A POINT APPROXIMATELY 25' SOUTH OF THE NW CORNER OF THE NW/4, THENCE EAST & PARALLEL ALONG THE NORTH LINE, TO A POINT APPROXIMATELY 25' EAST OF THE WEST PROPERTY LINE, THENCE NORTH & PARALLEL ALONG THE WEST LINE TO A POINT APPROXIMATELY 25' EAST OF THE NW CORNER OF THE NW/4 SEC 16, BEING APPROXIMATELY IN ALL 230 NET LINEAL RODS M/L.</p> <p>SEC 017 NE4 From 0 to 3 ft Metes & Bounds: A STRIP OF LAND 50' WIDE RUNNING FROM THE #32-17 GODSEY WELL LOCATED IN THE SW/4NE/4 SEC 17, TO THE #41-17 GODSEY WELL LOCATED IN THE NE/4NE/4 DEC 17, THE CENTER LINE BEING APPROXIMATELY 25' INSIDE OF THE 50' WIDE STRIP.</p>
Q00 6342 000	CO	YUMA	Surface Use Agree	2/11/ 2005	GEORGE FIX ET UX - #11-18, #21-18	NOBLE ENERGY INC	-	-	-	<p>USA/Colorado/Yuma 006 T001N - R045W: SEC 018 N2</p>

Exhibit C
Surface Easements and Rights of Way

Qls Id	ST	Cnty	Agt Type	Agt Date	First Party	Second Party	Rec Data	Bk	Pg	Legal
			ment							
Q00 6265 000	CO	YUMA	Surface Use Agreement	12/5/2005	GEORGE A FIX ET UX	NOBLE ENERGY INC	-	-	-	USA/Colorado/Yuma 006 T001N - R045W: SEC 018 N2 All Depths
Q00 6747 000	CO	YUMA	Surface Use Agreement	6/15/2005	IRENE BROWN	NOBLE ENERGY INC	-	-	-	USA/Colorado/Yuma 006 T001N - R045W: SEC 019 SE4 SE4
Q00 6858 000	CO	YUMA	Surface Use Agreement	11/22/2004	DALLAS GODSEY ET UX - 12-20, 13-20, 14-20, 21-20	NOBLE ENERGY INC	-	-	-	USA/Colorado/Yuma 006 T001N - R045W: SEC 020 NW4, SW4, SW4 NE4
Q00 6860 000	CO	YUMA	Surface Use Agreement	10/6/2004	DALLAS GODSEY ET UX - #12-21	NOBLE ENERGY INC	-	-	-	USA/Colorado/Yuma 006 T001N - R045W: SEC 021 NW4
Q00 6473 000	CO	YUMA	Surface Use Agreement	1/15/2004	ALAN FONTE - #33-21	NOBLE ENERGY INC	-	-	-	USA/Colorado/Yuma 006 T001N - R045W: SEC 021 SE4
Q00 5646 000	CO	YUMA	Surface Use Agreement	1/8/1996	ALAN FONTE	SAMEDAN OIL CORPORATION	-	758	11	USA/Colorado/Yuma 006 T001N - R045W: SEC 022 N2 NW4 All Depths
Q00 6794	CO	YUMA	Surface Use	2/9/2005	ALAN FONTE -	NOBLE ENERGY	-	-	-	USA/Colorado/Yuma 006 T001N - R045W: SEC 022

Exhibit C
Surface Easements and Rights of Way

Qls Id	ST	Cnty	Agt Type	Agt Date	First Party	Second Party	Rec Data	Bk	Pg	Legal
000			Agreement		#13-22	INC				NW4 SW4
Q00 6611 000	CO	YUMA	Surface Use Agreement	12/10/2004	ALAN FONTE - #24-22, #33-22, #34-22	NOBLE ENERGY INC	-	-	-	USA/Colorado/Yuma 006 T001N - R045W: SEC 022 SE4, SE4 SW4
Q00 6819 000	CO	YUMA	Surface Use Agreement	6/13/2005	ALAN FONTE - #32-22	NOBLE ENERGY INC	-	-	-	USA/Colorado/Yuma 006 T001N - R045W: SEC 022 SW4 NE4
Q00 6793 000	CO	YUMA	Surface Use Agreement	6/13/2005	ALAN FONTE - #12-22	NOBLE ENERGY INC	-	-	-	USA/Colorado/Yuma 006 T001N - R045W: SEC 022 SW4 NW4
Q00 6729 000	CO	YUMA	Surface Use Agreement	1/8/2004	BARRY BROWN - #32-32	NOBLE ENERGY INC	-	-	-	USA/Colorado/Yuma 006 T001N - R045W: SEC 032 E2
Q00 6734 000	CO	YUMA	Surface Use Agreement	1/8/2004	BARRY BROWN - #34-32	NOBLE ENERGY INC	-	-	-	USA/Colorado/Yuma 006 T001N - R045W: SEC 032 E2
Q00 5644 000	CO	YUMA	Surface Use Agreement	1/9/1996	BARRY R BROWN	SAMEDAN OIL CORPORATION	-	-	-	USA/Colorado/Yuma 006 T001N - R045W: SEC 032 NE4 NE4 All Depths
Q00 6821 000	CO	YUMA	Surface Use Agreement	6/5/2005	ALAN FONTE - #32-32	NOBLE ENERGY INC	-	-	-	USA/Colorado/Yuma 006 T001N - R045W: SEC 032 SW4 NE4

Exhibit C
Surface Easements and Rights of Way

Qls Id	ST	Cnty	Agt Type	Agt Date	First Party	Second Party	Rec Data	Bk	Pg	Legal
			ment							
Q00 6695 000	CO	YUMA	Surface Use Agreement	12/11/2004	DARIN BROWN - #11-33, #22-33, #31-33, #42-33	NOBLE ENERGY INC	-	-	-	USA/Colorado/Yuma 006 T001N - R045W: SEC 033 NW4, NE4
Q00 6748 000	CO	YUMA	Surface Use Agreement	6/15/2005	DARIN BROWN - #44-33R	NOBLE ENERGY INC	-	-	-	USA/Colorado/Yuma 006 T001N - R045W: SEC 033 SE4 SE4
Q00 6744 000	CO	YUMA	Surface Use Agreement	6/15/2005	DARIN BROWN - #34-33	NOBLE ENERGY INC	-	-	-	USA/Colorado/Yuma 006 T001N - R045W: SEC 033 SW4 SE4
Q00 6811 000	CO	YUMA	Surface Use Agreement	6/13/2005	ALAN FONTE - #21-34	NOBLE ENERGY INC	-	-	-	USA/Colorado/Yuma 006 T001N - R045W: SEC 034 NE4 NW4
Q00 6601 000	CO	YUMA	Surface Use Agreement	3/18/2005	DAVID BLACH ET AL	NOBLE ENERGY INC	-	-	-	USA/Colorado/Yuma 006 T001N - R046W: SEC 003 SE4
Q00 6672 000	CO	YUMA	Surface Use Agreement	12/11/2004	BLACH & COMPANY LTD - #33-6	NOBLE ENERGY INC	-	-	-	USA/Colorado/Yuma 006 T001N - R046W: SEC 006 NW4 SE4
Q00 6674 000	CO	YUMA	Surface Use Agreement	10/28/2004	BLACH & COMPANY LTD -	NOBLE ENERGY INC	-	-	-	USA/Colorado/Yuma 006 T001N - R046W: SEC 006 SE4

Exhibit C
Surface Easements and Rights of Way

Qls Id	ST	Cnty	Agt Type	Agt Date	First Party	Second Party	Rec Data	Bk	Pg	Legal
			ment		#34-6					
Q00 6752 000	CO	YUMA	Surface Use Agreement	11/24/2004	JUSTIN CROSSLAND ET UX	NOBLE ENERGY INC	-	-	-	USA/Colorado/Yuma 006 T001N - R047W: SEC 002 NW4 SE4
Q00 6856 000	CO	YUMA	Surface Use Agreement	6/14/2005	CURTIS GARDNER ET UX - #21-32	NOBLE ENERGY INC	-	-	-	USA/Colorado/Yuma 006 T002N - R045W: SEC 032 NE4 NW4
Q00 6855 000	CO	YUMA	Surface Use Agreement	6/14/2005	CURTIS GARDNER ET UX - #11-32	NOBLE ENERGY INC	-	-	-	USA/Colorado/Yuma 006 T002N - R045W: SEC 032 NW4 NW4
Q00 6857 000	CO	YUMA	Surface Use Agreement	6/14/2005	CURTIS GARDNER ET UX - #22-32R	NOBLE ENERGY INC	-	-	-	USA/Colorado/Yuma 006 T002N - R045W: SEC 032 SE4 NW4
Q00 6563 000	CO	YUMA	Surface Use Agreement	3/8/2005	FRANK ENGEL ET UX - #23-5	NOBLE ENERGY INC	-	-	-	USA/Colorado/Yuma 006 T002S - R043W: SEC 005 NE4 SW4
Q00 6598 000	CO	YUMA	Surface Use Agreement	12/17/2004	BARRY ALLISON ET AL - #32-5	NOBLE ENERGY INC	-	-	-	USA/Colorado/Yuma 006 T002S - R043W: SEC 005 NE4
Q00 6655 000	CO	YUMA	Surface Use Agreement	12/17/2004	STEPHEN ALLISON ET AL	NOBLE ENERGY INC	-	-	-	USA/Colorado/Yuma 006 T002S - R043W: SEC 005 NE4

Exhibit C
Surface Easements and Rights of Way

Qis Id	ST	Cnty	Agt Type	Agt Date	First Party	Second Party	Rec Data	Bk	Pg	Legal
			ment							
Q00 6459 000	CO	YUMA	Surface Use Agreement	3/8/2005	FRANK ENGEL ET UX - #33-5	NOBLE ENERGY INC	-	-	-	USA/Colorado/Yuma 006 T002S - R043W: SEC 005 NW4 SE4
Q00 6545 000	CO	YUMA	ROW/Easement	6/27/2005	BARRY R ALLISON ET AL	NOBLE ENERGY INC	-	-	-	USA/Colorado/Yuma 006 T002S - R043W: SEC 005 S2
Q00 6616 000	CO	YUMA	Surface Use Agreement	3/8/2005	FRANK ENGEL ET UX - #22-5	NOBLE ENERGY INC	-	-	-	USA/Colorado/Yuma 006 T002S - R043W: SEC 005 SE4 NW4
Q00 6574 000	CO	YUMA	Surface Use Agreement	3/8/2005	FRANK ENGEL ET UX - #44-5	NOBLE ENERGY INC	-	-	-	USA/Colorado/Yuma 006 T002S - R043W: SEC 005 SE4 SE4
Q00 6596 000	CO	YUMA	Surface Use Agreement	12/17/2004	BARRY ALLISON ET AL - #14-5	NOBLE ENERGY INC	-	-	-	USA/Colorado/Yuma 006 T002S - R043W: SEC 005 SW4 SW4
Q00 6653 000	CO	YUMA	Surface Use Agreement	2/19/2002	HARVEY ALLEN ET UX - #44-12	SAMEDAN OIL CORPORATION	-	-	-	USA/Colorado/Yuma 006 T002S - R044W: SEC 022 SE4
Q00 6468 000	CO	YUMA	Surface Use Agreement	11/24/2004	BERL ALLEN ET UX - #21-18	NOBLE ENERGY INC	-	-	-	USA/Colorado/Yuma 006 T003S - R043W: SEC 018 NE4 NW4

Exhibit C
Surface Easements and Rights of Way

Qls Id	ST	Cnty	Agt Type	Agt Date	First Party	Second Party	Rec Data	Bk	Pg	Legal
Q00 6635 000	CO	YUMA	Surface Use Agreement	11/24/2004	HARVEY ALLEN - #11-18	NOBLE ENERGY INC	-	-	-	USA/Colorado/Yuma 006 T003S - R043W: SEC 018 NW4 NW4
Q00 5647 000	CO	YUMA	Surface Use Agreement	10/1/1998	BERL ALLEN ET UX ET AL - NIOBRARA PROSPECT	SAMEDAN OIL CORPORATION	-	-	-	USA/Colorado/Yuma 006 T003S - R044W: SEC 012 N2 NE4 All Depths
Q00 6467 000	CO	YUMA	Surface Use Agreement	10/29/2004	HARVEY R. ALLEN - #31-13	NOBLE ENERGY INC	-	-	-	USA/Colorado/Yuma 006 T003S - R044W: SEC 013 NE4
Q00 6637 000	CO	YUMA	Surface Use Agreement	10/29/2004	ALLEN, HARVEY - #41-13	NOBLE ENERGY INC	-	-	-	USA/Colorado/Yuma 006 T003S - R044W: SEC 013 NE4
Q03 7205 000	CO	YUMA	ROW/ Easement	6/26/2007	JT FARMS	NOBLE ENERGY INC	5378 69	-	-	USA/Colorado/Yuma 06 T001N - R045W: SEC 004 E2 SE4 From top SURF to bottom SURF Metes & Bound: SEE ORIGINAL
Q04 7595 000	CO	YUMA	ROW/ Easement	2/22/2006	GARY NEWTON ET UX	NOBLE ENERGY INC	5378 73	-	-	USA/Colorado/Yuma 06 T001N - R045W: SEC 005 SE4 SE4 From top SURFACE to

Exhibit C
Surface Easements and Rights of Way

Qls Id	ST	Cnty	Agt Type	Agt Date	First Party	Second Party	Rec Data	Bk	Pg	Legal
										bottom SURFACE
Q03 9251 000	CO	YUMA	ROW/ Ease ment	5/18/ 2007	RICHARD L DRESEN ET UX	NOBLE ENERGY INC	-	53 78 66	-	USA/Colorado/Yuma 06 T001N - R045W: SEC 009 E2 NE4 Metes & Bound: SEE ORIGINAL
Q02 9183 000	CO	YUMA	Surfa ce Use Agree ment	2/27/ 2006	EUGENE DEVLIN ET UX	NOBLE ENERGY INC	-	-	-	USA/Colorado/Yuma 06 T001N - R045W: SEC 009 NE4 NW4 From top SURF to bottom SURF
Q02 9185 000	CO	YUMA	Surfa ce Use Agree ment	2/27/ 2006	EUGENE DEVLIN ET UX	NOBLE ENERGY INC	5426 35	-	-	USA/Colorado/Yuma 06 T001N - R045W: SEC 009 NW4 NW4 From top SURF to bottom SURF
Q02 9206 000	CO	YUMA	Surfa ce Use Agree ment	2/27/ 2006	EUGENE DEVLIN ET UX	NOBLE ENERGY INC	-	-	-	USA/Colorado/Yuma 06 T001N - R045W: SEC 009 SW4 NW4 From top SURF to bottom SURF
Q01 1839 000	CO	YUMA	Surfa ce Use Agree ment	8/30/ 1996	SOC STATE 145 #32- 16	SAMEDAN OIL CORP	-	-	-	USA/Colorado/Yuma 06 T001N - R045W: SEC 016 NE4
Q01 1842 000	CO	YUMA	Surfa ce Use Agree ment	3/13/ 1998	SOC STATE 145 #24- 16	SAMEDAN OIL CORP	-	-	-	USA/Colorado/Yuma 06 T001N - R045W: SEC 016 SW4

Exhibit C
Surface Easements and Rights of Way

Qis Id	ST	Cnty	Agt Type	Agt Date	First Party	Second Party	Rec Data	Bk	Pg	Legal
Q02 8339 000	CO	YUMA	ROW/ Ease ment	12/20/ 2008	CLAYTON ROUNDT REE ET UX	NOBLE GAS PIPELINE INC	5412 21	-	-	USA/Colorado/Yuma 06 T001N - R045W: SEC 017 E2 SW4 Metes & Bound: SEE ROW FOR COMPLETE MEETS AND BOUNDS DESCRIPTION
Q02 8342 000	CO	YUMA	ROW/ Ease ment	6/27/ 2008	DONALD GODSEY ET UX	NOBLE GAS PIPELINE INC	5392 12	-	-	USA/Colorado/Yuma 06 T001N - R045W: SEC 017 W2 SE4 Metes & Bound: SEE ROW FOR COMPLETE MEETS AND BOUNDS
Q03 7289 000	CO	YUMA	ROW/ Ease ment	1/8/1 996	WAYNE DESCHA MPSET UX	NOBLE GAS PIPELINE INC	4797 16	75 7	30 2- 30 6	USA/Colorado/Yuma 06 T001N - R045W: SEC 024 NW4 From top SURF to bottom SURF Metes & Bound: SEE ORIGINAL
Q06 3735 000	CO	YUMA	Surfa ce Use Agree ment	5/1/2 006	JAMES R SMITH	NOBLE ENERGY INC	-	-	-	USA/Colorado/Yuma 06 T001N - R045W: SEC 024 SE4 SE4, NE4 SE4, SE4 NE4
Q06 5311 000	CO	YUMA	Surfa ce Use Agree ment	7/20/ 2011	GODSEY FARMS LLLP	NOBLE ENERGY INC	-	-	-	USA/Colorado/Yuma 06 T001N - R045W: SEC 029 NE4 NE4
Q06 3743 000	CO	YUMA	Surfa ce Use	1/11/ 2012	RYAN W GODSEY ET UX	NOBLE ENERGY INC	-	-	-	USA/Colorado/Yuma 06 T001N - R045W: SEC 030

Exhibit C
Surface Easements and Rights of Way

Qis Id	ST	Cnty	Agt Type	Agt Date	First Party	Second Party	Rec Data	Bk	Pg	Legal
			Agreement							SW4 NW4
Q03 9261 000	CO	YUMA	ROW/Easement	9/24/2007	IRENE BROWN	NOBLE ENERGY INC	5378 61	-	-	USA/Colorado/Yuma 06 T001N - R045W: SEC 031 S2 NE4 Metes & Bound: SEE ORIGINAL
Q03 9283 000	CO	YUMA	ROW/Easement	9/24/2007	SCOTT WAKEFIE LD ET UX	NOBLE ENERGY INC	5378 62	-	-	USA/Colorado/Yuma 06 T001N - R045W: SEC 031 S2 SW4 Metes & Bound: SEE ORIGINAL
Q03 7172 000	CO	YUMA	ROW/Easement	8/3/2007	BARRY R BROWN	NOBLE ENERGY INC	5378 68	-	-	USA/Colorado/Yuma 06 T001N - R045W: SEC 032 E2 SE4 From top SURF to bottom SURF Metes & Bound: SEE ORIGINAL
Q03 7172 000	CO	YUMA	ROW/Easement	8/3/2007	BARRY R BROWN	NOBLE ENERGY INC	5424 81	-	-	USA/Colorado/Yuma 06 T001N - R045W: SEC 032 E2 SE4 From top SURF to bottom SURF Metes & Bound: SEE ORIGINAL
Q03 7169 000	CO	YUMA	ROW/Easement	8/3/2007	DARIN J BROWN	NOBLE ENERGY INC	5424 82	-	-	USA/Colorado/Yuma 06 T001N - R045W: SEC 033 S2 S2 From top SURF to bottom SURF Metes & Bound: SEE

Exhibit C
Surface Easements and Rights of Way

Qis Id	ST	Cnty	Agt Type	Agt Date	First Party	Second Party	Rec Data	Bk	Pg	Legal
										ORIGINAL
Q04 8263 000	CO	YUMA	Surface Use Agreement	1/6/2011	DAVID F BLACH ET AL	NOBLE ENERGY INC	-	-	-	USA/Colorado/Yuma 06 T001N - R046W: SEC 006 SE4 NW4, NE4 SW4 From top SURFACE to bottom SURFACE
Q06 2404 000	CO	YUMA	Surface Use Agreement	7/25/2011	EDITH & CYRILLA MEIS	NOBLE ENERGY INC	-	-	-	USA/Colorado/Yuma 06 T001N - R046W: SEC 007 N2 SE4, SE4 SE4 SEC 008 S2, S2 NE4 SEC 009 W2 SW4 SEC 017 N2 SEC 018 NE4 NE4
Q06 2396 000	CO	YUMA	Surface Use Agreement	7/27/2011	RICHARD DUANE STALLIN GS	NOBLE ENERGY INC	-	-	-	USA/Colorado/Yuma 06 T001N - R046W: SEC 007 SE4 NW4, NE4 SW4
Q06 2522 000	CO	YUMA	Surface Use Agreement	8/11/2011	BLACH AND COMPANY LTD	NOBLE ENERGY INC	-	-	-	USA/Colorado/Yuma 06 T001N - R046W: SEC 008 E2 NW4
Q06	CO	YUMA	Surface	8/26/	J-T	NOBLE	-	-	-	USA/Colorado/Yuma

Exhibit C
Surface Easements and Rights of Way

Qis Id	ST	Cnty	Agt Type	Agt Date	First Party	Second Party	Rec Data	Bk	Pg	Legal
3759 000			ce Use Agree ment	2011	FARMS	ENERGY INC				06 T001N - R046W: SEC 009 SW4 NW4
Q06 3757 000	CO	YUMA	Surfa ce Use Agree ment	9/8/2 011	DAVID F BLACH AND RONALD L BLACH	NOBLE ENERGY INC	-	-	-	USA/Colorado/Yuma 06 T001N - R046W: SEC 010 NE4
Q06 3991 000	CO	YUMA	Surfa ce Use Agree ment	7/21/ 2011	CAROLE J UNGER ET VIR	NOBLE ENERGY INC	-	-	-	USA/Colorado/Yuma 06 T001N - R046W: SEC 011 NW4, S2
Q06 3733 000	CO	YUMA	Surfa ce Use Agree ment	1/12/ 2012	DONALD A GODSEY ET UX	NOBLE ENERGY INC	-	-	-	USA/Colorado/Yuma 06 T001N - R046W: SEC 012 E2 NE4
Q06 3989 000	CO	YUMA	Surfa ce Use Agree ment	10/4/ 2011	CAROLE J UNGER ET VIR	NOBLE ENERGY INC	-	-	-	USA/Colorado/Yuma 06 T001N - R046W: SEC 014 N2
Q03 3040 000	CO	YUMA	Surfa ce Use Agree ment	9/19/ 2007	CLAYTON H ROUND REE ET UX	NOBLE ENERGY INC	5426 24	-	-	USA/Colorado/Yuma 06 T001N - R046W: SEC 034 E2 From top SURFACE to bottom SURFACE
Q03 3020 000	CO	YUMA	Surfa ce Use Agree ment	3/6/2 006	CLAYTON ROUND REE ET UX	NOBLE ENERGY INC	5426 33	-	-	USA/Colorado/Yuma 06 T001N - R046W: SEC 034 NE4 SW4 From top SURFACE to bottom SURFACE

Exhibit C
Surface Easements and Rights of Way

Qis Id	ST	Cnty	Agt Type	Agt Date	First Party	Second Party	Rec Data	Bk	Pg	Legal
Q02 8337 000	CO	YUMA	ROW/ Ease ment	12/20 /2008	CLAYTON ROUND T REE ET UX	NOBLE ENERGY GAS PIPELINE INC	5412 20	-	-	USA/Colorado/Yuma 06 T001N - R046W: SEC 034 SE4 NE4 Metes & Bound: SEE ORIGINAL
Q03 3028 000	CO	YUMA	Surfa ce Use Agree ment	3/6/2 006	CLAYTON ROUND T REE ET UX	NOBLE ENERGY INC	5426 32	-	-	USA/Colorado/Yuma 06 T001N - R046W: SEC 034 SE4 SW4 From top SURFACE to bottom SURFACE
Q02 7295 000	CO	YUMA	Surfa ce Use Agree ment	1/22/ 2007	CLAYTON H ROUND T REE ET UX	NOBLE ENERGY INC	5358 89	-	-	USA/Colorado/Yuma 06 T001N - R046W: SEC 034 SW4 Metes & Bound: A TRACT OF LAND IN THE SW4 MORE PARTICULARLY DESCRIBED AS BEGINNING AT THE S 1/4 CORNER OF SAID SECTION; THENCE N 74 DEGREES 42' 40" W IN A DISTANCE OF 100.9 FT TO THE TRUE POINT OF BEGINNING; THENCE N 02 DEGREES 00' 00" W A DISTANCE OF 217.8 FT; THENCE N 88 DEGREES 00' 00" E A DISTANCE OF 400.0 FT;

Exhibit C
Surface Easements and Rights of Way

Q/s Id	ST	Cnty	Agt Type	Agt Date	First Party	Second Party	Rec Data	Bk	Pg	Legal
										THENCE S 02 DEGREES 00' 00" E A DISTANCE OF 217.8 FT WHICH IS THE TRUE POINT OF BEGINNING, HAVING AN AREA OF 2 ACRES M/L
Q03 9101 000	CO	YUMA	ROW/ Ease ment	9/24/ 2007	ALVIN EARL WAKEFIE LD TRUST A	NOBLE ENERGY INC	2378 63	-	-	USA/Colorado/Yuma 06 T001N - R046W: SEC 036 S2 SE4 Metes & Bound: SEE ORIGINAL
Q03 9072 000	CO	YUMA	ROW/ Ease ment	10/5/ 2007	MARVIN E MCDONALD ET UX	NOBLE ENERGY INC	5378 64	-	-	USA/Colorado/Yuma 06 T001N - R046W: SEC 036 S2 SW4 Metes & Bound: SEE ORIGINAL
Q04 8266 000	CO	YUMA	Surface Use Agreement	10/19 /2010	RICHARD R HEMPHILL ET UX	NOBLE ENERGY INC	-	-	-	USA/Colorado/Yuma 06 T001N - R047W: SEC 002 From top SURFACE to bottom SURFACE Metes & Bound: SEE ORIGINAL
Q06 3273 000	CO	YUMA	Surface Use Agreement	10/7/ 2011	JIMMY L PLETCHER ET UX	NOBLE ENERGY INC	-	-	-	USA/Colorado/Yuma 06 T001N - R047W: SEC 025 W2
Q06 3287 000	CO	YUMA	Surface Use Agreement	10/7/ 2011	FLORENCE O PLETCHER LIFE TENANT	NOBLE ENERGY INC	-	-	-	USA/Colorado/Yuma 06 T001N - R047W: SEC 035 E2 NE4
Q06 3256	CO	YUMA	Surface	9/22/	HAROLD PLETCHER	NOBLE ENERGY	-	-	-	USA/Colorado/Yuma 06

Exhibit C
Surface Easements and Rights of Way

Qls Id	ST	Cnty	Agt Type	Agt Date	First Party	Second Party	Rec Data	Bk	Pg	Legal
000			Use Agreement	2011	R TRUST B	INC	-			T001N - R047W: SEC 035 NW4 NE4
Q04 8272 000	CO	YUMA	Surface Use Agreement	9/16/ 2010	BRAD W DETERDING ET AL	NOBLE ENERGY INC	-	-	-	USA/Colorado/Yuma 06 T001S - R044W: SEC 027 S2 NW4 From top SURFACE to bottom SURFACE SEC 028 E2 NW4, SW4 NW4, S2 From top SURFACE to bottom SURFACE
Q03 5669 000	CO	YUMA	Surface Use Agreement	9/24/ 2009	BRAD W DETERDING ET AL	NOBLE ENERGY INC	-	-	-	USA/Colorado/Yuma 06 T001S - R044W: SEC 027 S2 NW4 From top SURF to bottom SURF SEC 028 E2 NW4 SW4 NW4 E2 From top SURF to bottom SURF SEC 033 E2 From top SURF to bottom SURF
Q04 8169 000	CO	YUMA	Surface Use Agreement	7/28/ 2010	KITZMILLER-BALES TRUST	NOBLE ENERGY INC	-	-	-	USA/Colorado/Yuma 06 T001S - R044W: SEC 031 NE4

Exhibit C
Surface Easements and Rights of Way

Qls Id	ST	Cnty	Agt Type	Agt Date	First Party	Second Party	Rec Data	Bk	Pg	Legal
			ment							From top SURFACE to bottom SURFACE T001S - R045W: SEC 023 E2 From top SURFACE to bottom SURFACE SEC 024 From top SURFACE to bottom SURFACE Metes & Bound: SEE ORIGINAL SEC 025 NW4 From top SURFACE to bottom SURFACE
Q03 5661 000	CO	YUMA	Surfa ce Use Agree ment	9/15/ 2009	KITZMILL ER BALES TRUST	NOBLE ENERGY INC	- - -	- -	-	USA/Colorado/Yuma 06 T001S - R044W: SEC 031 NE4 From top SURF to bottom SURF T001S - R045W: SEC 023 E2 From top SURF to bottom SURF SEC 024 SW4 From top SURF to bottom SURF Metes & Bound: LESS AND EXCEPT BEG SW COR THENCE E 390', THENCE ANGLE LEFT 88 DEG 52' 501.5', THENCE ANGLE LEFT 89

Exhibit C
Surface Easements and Rights of Way

Q/s Id	ST	Cnty	Agt Type	Agt Date	First Party	Second Party	Rec Data	Bk	Pg	Legal
										DEG 46' 376', THENCE ANGLE LEFT 88 DEG 40' 511' TO POB (CONTAINING 4.45 ACRES) SEC 025 NW4 From top SURF to bottom SURF
Q04 8371 000	CO	YUMA	ROW/ Ease ment	11/18 /2010	MARION L CHAPMA N ET UX	NOBLE ENERGY INC	5482 21	-	-	USA/Colorado/Yuma 06 T001S - R044W: SEC 033 N2 NW4 SW4
Q03 8980 000	CO	YUMA	ROW/ Ease ment	10/19 /2007	MARION L CHAPMA N ET UX	NOBLE ENERGY INC	5424 90	-	-	USA/Colorado/Yuma 06 T001S - R044W: SEC 033 S2 N2 NW4 Metes & Bound: SEE ORIGINAL
Q06 0785 000	CO	YUMA	Salt Water r Agree ment	1/25/ 2011	MARION L CHAPMA N ET UX	NOBLE ENERGY INC	-	-	-	USA/Colorado/Yuma 06 T001S - R044W: SEC 033 SW4 NW4
Q04 8250 000	CO	YUMA	Surfa ce Use Agree ment	7/27/ 2010	MARION L CHAPMA N ET UX	NOBLE ENERGY INC	-	-	-	USA/Colorado/Yuma 06 T001S - R044W: SEC 033 W2 From top SURFACE to bottom SURFACE
Q03 8974 000	CO	YUMA	ROW/ Ease ment	9/8/2 007	BRAD DETERDI NG ET AL	NOBLE ENERGY INC	5424 87	-	-	USA/Colorado/Yuma 06 T001S - R044W: SEC 033 W2 E2 Metes & Bound: SEE ORIGINAL

Exhibit C
Surface Easements and Rights of Way

Qls Id	ST	Cnty	Agt Type	Agt Date	First Party	Second Party	Rec Data	Bk	Pg	Legal
Q03 7170 000	CO	YUMA	ROW/ Ease ment	8/24/ 2007	LORENA KISER	NOBLE ENERGY INC	5424 83	-	-	USA/Colorado/Yuma 06 T001S - R045W: SEC 003 E2 E2 From top SURF to bottom SURF Metes & Bound: SEE ORIGINAL SEC 010 E2 NE4 From top SURF to bottom SURF Metes & Bound: SEE ORIGINAL
Q06 3870 000	CO	YUMA	Surfa ce Use Agree ment	9/8/2 011	LAVERN C STULTS FAMILY TRUST	NOBLE ENERGY INC	-	-	-	USA/Colorado/Yuma 06 T001S - R045W: SEC 004 SW4 NE4, SE4 SW4, N2 SE4, SW4 SE4, NW4 NE4, NE4 NE4
Q06 3763 000	CO	YUMA	Surfa ce Use Agree ment	8/30/ 2011	ALVIN EARL WAKEFIE LD TRUST "A" ET AL	NOBLE ENERGY INC	-	-	-	USA/Colorado/Yuma 06 T001S - R045W: SEC 006 All
Q03 6833 000	CO	YUMA	ROW/ Ease ment	10/11 /2007	RICHERS FAMILY PROPERTY IES ILLP	NOBLE ENERGY INC	5424 80	-	-	USA/Colorado/Yuma 06 T001S - R045W: SEC 011 N2 SE4 From top SURF to bottom SURF Metes & Bound: SEE ORIGINAL

Exhibit C
Surface Easements and Rights of Way

QIs Id	ST	Cnty	Agt Type	Agt Date	First Party	Second Party	Rec Data	Bk	Pg	Legal
Q03 7173 000	CO	YUMA	ROW/ Ease ment	10/11 /2007	RICHERS FAMILY PROPERT IES LLLP	NOBLE ENERGY INC	5424 80	-	-	USA/Colorado/Yuma 06 T001S - R045W: SEC 011 N2 SE4 From top SURF to bottom SURF Metes & Bound: SEE ORIGINAL
Q03 7162 000	CO	YUMA	ROW/ Ease ment	8/7/2 007	HOWAR D SMITH ET UX	NOBLE ENERGY INC	5424 84	-	-	USA/Colorado/Yuma 06 T001S - R045W: SEC 011 N2 SW4 From top SURF to bottom SURF Metes & Bound: SEE ORIGINAL
Q03 8982 001	CO	YUMA	ROW/ Ease ment	10/16 /2007	CONNIE M GEORGE TRUST	NOBLE ENERGY INC	5424 85	-	-	USA/Colorado/Yuma 06 T001S - R045W: SEC 012 NW4 SW4 Metes & Bound: SEE ORIGINAL
Q03 8982 002	CO	YUMA	ROW/ Ease ment	10/16 /2007	LORENA F SUMAN TRUST	NOBLE ENERGY INC	5424 86	-	-	USA/Colorado/Yuma 06 T001S - R045W: SEC 012 NW4 SW4 Metes & Bound: SEE ORIGINAL
Q04 8334 000	CO	YUMA	ROW/ Ease ment	12/10 /2010	KITZMILL ER-BALES TRUST	NOBLE ENERGY INC	5482 20	-	-	USA/Colorado/Yuma 06 T001S - R045W: SEC 025 E2 NW4 NW4
Q04 8241 000	CO	YUMA	Surfa ce Use Agree ment	3/25/ 2010	LORENA F SUMAN TRUST	NOBLE ENERGY INC	-	-	-	USA/Colorado/Yuma 06 T001S - R045W: SEC 025 SW4 From top SURFACE to

Exhibit C
Surface Easements and Rights of Way

Q/s Id	ST	Cnty	Agt Type	Agt Date	First Party	Second Party	Rec Data	Bk	Pg	Legal
										bottom SURFACE SEC 026 All From top SURFACE to bottom SURFACE SEC 027 S2 From top SURFACE to bottom SURFACE SEC 034 NE4 From top SURFACE to bottom SURFACE
Q03 5738 000	CO	YUMA	Surfa ce Use Agree ment	8/24/ 2009	LORENA F SUMAN TRUST ET AL	NOBLE ENERGY INC	-	-	-	USA/Colorado/Yuma 06 T001S - R045W: SEC 025 SW4 From top SURF to bottom SURF SEC 026 All From top SURF to bottom SURF SEC 027 S2 From top SURF to bottom SURF SEC 034 NE4 From top SURF to bottom SURF
Q04 7947	CO	YUMA	ROW/ Ease	2/4/2 010	LORENA F SUMAN TRUST ET	NOBLE ENERGY	5482 22	-	5- Ja	USA/Colorado/Yuma 06 T001S - R045W: SEC 025

Exhibit C
Surface Easements and Rights of Way

Qls Id	ST	Cnty	Agt Type	Agt Date	First Party	Second Party	Rec Data	Bk	Pg	Legal
000			ment		AL	INC			n	W2 SW4 From top SURFACE to bottom SURFACE
Q04 7947 000	CO	YUMA	ROW/ Ease ment	2/4/2 010	LORENA F SUMAN TRUST ET AL	NOBLE ENERGY INC	5482 23	-	5- Ja n	USA/Colorado/Yuma 06 T001S - R045W: SEC 025 W2 SW4 From top SURFACE to bottom SURFACE
Q03 7283 000	CO	YUMA	Surfa ce Use Agree ment	8/1/2 007	CONNIE M GEORGE TRUST	NOBLE ENERGY INC	-	-	-	USA/Colorado/Yuma 06 T001S - R045W: SEC 027 SE4 From top SURF to bottom SURF
Q06 5488 000	CO	YUMA	Surfa ce Use Agree ment	3/13/ 2012	DIANA J CANTRAL L REVOCA BLE LIVING TRUST ET AL	NOBLE ENERGY INC	-	-	-	USA/Colorado/Yuma 06 T001S - R045W: SEC 035 E2 SW4
Q03 5737 000	CO	YUMA	Surfa ce Use Agree ment	8/13/ 2009	ALLEN E ZUEGE ET UX	NOBLE ENERGY INC	-	-	-	USA/Colorado/Yuma 06 T001S - R045W: SEC 035 SE4 From top SURF to bottom SURF
Q04 8320 000	CO	YUMA	ROW/ Ease ment	3/25/ 2010	LANCE H WITTE ET UX	NOBLE ENERGY INC	5485 54	-	-	USA/Colorado/Yuma 06 T001S - R045W: SEC 036 N2 NW4
Q04 8659 000	CO	YUMA	Road Row	3/29/ 2010	STEVEN LEROY MILLER	NOBLE ENERGY INC	5485 55	-	-	USA/Colorado/Yuma 06 T001S - R045W: SEC 036

Exhibit C
Surface Easements and Rights of Way

Qls Id	ST	Cnty	Agt Type	Agt Date	First Party	Second Party	Rec Data	Bk	Pg	Legal
										N2 SW4
Q03 9803 001	CO	YUMA	Surface Use Agreement	3/12/2010	LANCE H WITTE ET UX	NOBLE ENERGY INC	-	-	-	USA/Colorado/Yuma 06 T001S - R045W: SEC 036 N2 From top SURFACE to bottom SURFACE T002S - R045W: SEC 001 S2 From top SURFACE to bottom SURFACE
Q03 9803 002	CO	YUMA	Surface Use Agreement	3/25/2010	LANCE H WITTE ET UX	NOBLE ENERGY INC	5457 33	-	-	USA/Colorado/Yuma 06 T001S - R045W: SEC 036 NW4 NW4 NW4 NW4 From top SURFACE to bottom SURFACE
Q04 8327 000	CO	YUMA	ROW/ Ease ment	3/25/2010	LANCE H WITTE ET UX	NOBLE ENERGY INC	5485 53	-	-	USA/Colorado/Yuma 06 T001S - R045W: SEC 036 S2 NW4
Q03 9795 000	CO	YUMA	Surface Use Agreement	3/29/2010	STEVEN LEROY MILLER	NOBLE ENERGY INC	-	-	-	USA/Colorado/Yuma 06 T001S - R045W: SEC 036 S2 From top SURFACE to bottom SURFACE
Q04 8662 000	CO	YUMA	ROW/ Ease ment	3/25/2010	LANCE H WITTE ET UX	NOBLE ENERGY INC	5463 36	-	-	USA/Colorado/Yuma 06 T001S - R045W: SEC 036 W2 NW4
Q03 7252 000	CO	YUMA	ROW/ Ease ment	1/4/2008	WHITE HOMEST EAD LAND	NOBLE GAS PIPELINE	5378 70	-	-	USA/Colorado/Yuma 06 T001S - R046W: SEC 002 NW4

Exhibit C
Surface Easements and Rights of Way

Qis Id	ST	Cnty	Agt Type	Agt Date	First Party	Second Party	Rec Data	Bk	Pg	Legal
					AND MINERAL LLC	INC				From top SURF to bottom SURF Metes & Bound: SEE ORIGINAL
Q02 8341 000	CO	YUMA	ROW/ Ease ment	5/2/2006	ANDREW R WEAVER ET UX	NOBLE ENERGY INC	5272 22	-	-	USA/Colorado/Yuma 06 T001S - R046W: SEC 003 Metes & Bound: ROW SHALL BE 50 ' IN WIDTH, THE CENTERLINE OF SAID ROW AND EASEMENT BEING 25 ' SOUTH OF THE SOUTH LINE OF THE PARCEL OF LAND IN THE NE -----SEE ROW FOR COMPLETE MEETS AND BOUNDS DESCRIPTION-----
Q06 3964 000	CO	YUMA	Surface Use Agreement	10/20/2011	DONALD S RUTLEDGE ET UX	NOBLE ENERGY INC	-	-	-	USA/Colorado/Yuma 06 T001S - R046W: SEC 010 NW4 SE4, NE4 SE4
Q06 3877 000	CO	YUMA	Surface Use Agreement	12/8/2011	PARISSET FARM LLLP	NOBLE ENERGY INC	-	-	-	USA/Colorado/Yuma 06 T001S - R046W: SEC 011 NE4 SW4 SEC 013 SW4 NE4, NW4, NE4 NE4 SEC 014 E2 NE4

Exhibit C
Surface Easements and Rights of Way

Qls Id	ST	Cnty	Agt Type	Agt Date	First Party	Second Party	Rec Data	Bk	Pg	Legal
Q03 2976 000	CO	YUMA	Surface Use Agreement	3/7/2006	PARISET FARMS LLLP	NOBLE ENERGY INC	5426 26	-	-	USA/Colorado/Yuma 06 T001S - R046W: SEC 011 SW4 NW4 From top SURFACE to bottom SURFACE
Q03 9294 000	CO	YUMA	ROW/ Easement	11/29/2007	VICTOR L PARISET	NOBLE ENERGY INC	5378 72	-	-	USA/Colorado/Yuma 06 T001S - R046W: SEC 011 W2 E2 NW4 NE4 SW4 N2 SE4 Metes & Bound: SEE ORIGINAL SEC 012 N2 SW4 Metes & Bound: SEE ORIGINAL
Q03 2983 000	CO	YUMA	Surface Use Agreement	3/7/2006	PARISET FARMS LLLP	NOBLE ENERGY INC	5426 27	-	-	USA/Colorado/Yuma 06 T001S - R046W: SEC 012 SE4 SW4 From top SURFACE to bottom SURFACE
Q06 3972 000	CO	YUMA	Surface Use Agreement	12/15/2011	F E M INC A KANSAS CORPORATION	NOBLE ENERGY INC	-	-	-	USA/Colorado/Yuma 06 T001S - R046W: SEC 014 NW4 NE4, N2 NW4, SW4 NW4, NE4 SW4
Q06 5486 000	CO	YUMA	Surface Use Agreement	3/13/2012	BENNY L CANTRAL REVOCABLE LIVING	NOBLE ENERGY INC	-	-	-	USA/Colorado/Yuma 06 T001S - R046W: SEC 014 S2 SW4, SE4

Exhibit C
Surface Easements and Rights of Way

Qis Id	ST	Cnty	Agt Type	Agt Date	First Party	Second Party	Rec Data	Bk	Pg	Legal
					TRUST ETAL					SEC 023 NW4
Q06 3943 000	CO	YUMA	Surface Use Agreement	10/13/2011	DENNIS EASTIN ET UX	NOBLE ENERGY INC	-	-	-	USA/Colorado/Yuma 06 T001S - R046W: SEC 023 NE4, NE4 SE4
Q03 7295 000	CO	YUMA	ROW/Easement	9/24/2007	WHITE HOMEST EAD LAND AND MINERAL LLC	NOBLE GAS PIPELINE INC	5378 65	-	-	USA/Colorado/Yuma 06 T001S - R046W: SEC 035 S2 SE4 SE4 S2 SW4 From top SURF to bottom SURF
Q02 1252 000	CO	YUMA	Surface Use Agreement	8/30/2007	HAZEL L EDIGER TRST	NOBLE ENERGY INC	-	-	-	USA/Colorado/Yuma 06 T002N - R043W: SEC 019 NE4 From top SURF to bottom SURF Metes & Bound: SEE ORIGINAL
Q06 3767 000	CO	YUMA	Surface Use Agreement	8/25/2011	KATHRYN Y WENGER TRUST	NOBLE ENERGY INC	-	-	-	USA/Colorado/Yuma 06 T002N - R045W: SEC 031 All
Q06 3739 000	CO	YUMA	Surface Use Agreement	10/27/2011	SHANA L GARDNER	NOBLE ENERGY INC	-	-	-	USA/Colorado/Yuma 06 T002N - R045W: SEC 032 N2 NE4
Q02 9180 000	CO	YUMA	Surface Use Agreement	2/27/2006	GARY NEWTON ET UX	NOBLE ENERGY INC	-	-	-	USA/Colorado/Yuma 06 T002N - R045W: SEC 032 NE4 SE4 From top SURF to

Exhibit C
Surface Easements and Rights of Way

Qls Id	ST	Cnty	Agt Type	Agt Date	First Party	Second Party	Rec Data	Bk	Pg	Legal
			ment							bottom SURF
Q02 9229 000	CO	YUMA	Surface Use Agreement	2/27/2006	ESTELLA STONE	NOBLE ENERGY INC	5426 50	-	-	USA/Colorado/Yuma 06 T002N - R045W: SEC 032 NW4 NE4 From top SURF to bottom SURF
Q04 8273 000	CO	YUMA	Surface Use Agreement	1/20/2011	MERLE O GARDNER TRUST ET AL	NOBLE ENERGY INC	-	-	-	USA/Colorado/Yuma 06 T002N - R046W: SEC 017 SE4 SE4 From top SURFACE to bottom SURFACE SEC 029 E2 NW4 From top SURFACE to bottom SURFACE
Q04 8285 000	CO	YUMA	Surface Use Agreement	6/9/2010	MERLE O GARDNER TRUST ET AL	NOBLE ENERGY INC	-	-	-	USA/Colorado/Yuma 06 T002N - R046W: SEC 020 From top SURFACE to bottom SURFACE Metes & Bound: SEE ORIGINAL
Q04 7589 000	CO	YUMA	ROW/Easement	8/20/2010	MERLE O GARDNER TRUST ET AL	NOBLE ENERGY INC	5482 19	-	-	USA/Colorado/Yuma 06 T002N - R046W: SEC 020 N2 N2 SE4 E2 E2 SE4 From top SURFACE to bottom SURFACE SEC 029 From top SURFACE to bottom SURFACE Metes & Bound: SEE

Exhibit C
Surface Easements and Rights of Way

Qis Id	ST	Cnty	Agt Type	Agt Date	First Party	Second Party	Rec Data	Bk	Pg	Legal
										ORIGINAL
Q04 9284 000	CO	YUMA	Surface Use Agreement	11/17/2010	LARRY D GARDNER ET UX	NOBLE ENERGY INC	5489 57	-	-	USA/Colorado/Yuma 06 T002N - R046W: SEC 028 NW4
Q04 8276 000	CO	YUMA	Surface Use Agreement	10/22/2010	MERLE O GARDNER TRUST ET AL	NOBLE ENERGY INC	-	-	-	USA/Colorado/Yuma 06 T002N - R046W: SEC 029 SW4 SE4 From top SURFACE to bottom SURFACE
Q02 9221 000	CO	YUMA	Surface Use Agreement	2/27/2006	CHARLES REX YENTER TRUST	NOBLE ENERGY INC	-	-	-	USA/Colorado/Yuma 06 T002N - R046W: SEC 036 NE4 SE4 From top SURF to bottom SURF
Q02 9225 000	CO	YUMA	Surface Use Agreement	2/27/2006	CHARLES REX YENTER TRUST	NOBLE ENERGY INC	-	-	-	USA/Colorado/Yuma 06 T002N - R046W: SEC 036 NW4 SE4 From top SURF to bottom SURF
Q04 8200 000	CO	YUMA	Surface Use Agreement	10/18/2010	RICHARD D NELSON	NOBLE ENERGY INC	-	-	-	USA/Colorado/Yuma 06 T002N - R047W: SEC 036 NE4 NE4 From top SURFACE to bottom SURFACE
Q04 8158 000	CO	YUMA	Surface Use Agreement	11/2/2010	RMR RANCH INC	NOBLE ENERGY INC	-	-	-	USA/Colorado/Yuma 06 T002N - R047W: SEC 036 W2 SW4 From top SURFACE to bottom SURFACE

Exhibit C
Surface Easements and Rights of Way

Qls Id	ST	Cnty	Agt Type	Agt Date	First Party	Second Party	Rec Data	Bk	Pg	Legal
Q03 6866 000	CO	YUMA	Surface Use Agreement	3/23/ 2006	ALFRED W RENZEL MAN ET UX	NOBLE ENERGY INC	5426 57	-	-	USA/Colorado/Yuma 06 T002S - R043W: SEC 023 SE4 NW4 From top SURF to bottom SURF
Q03 2987 000	CO	YUMA	Surface Use Agreement	3/23/ 2006	ALFRED W RENZEL MAN ET UX	NOBLE ENERGY INC	5426 46	-	-	USA/Colorado/Yuma 06 T002S - R043W: SEC 023 SW4 SW4 From top SURFACE to bottom SURFACE
Q03 8993 000	CO	YUMA	ROW/ Ease ment	9/20/ 2007	JOHN HARDWI CK JR REVOCA BLE TRUST ET AL	NOBLE ENERGY INC	5424 89	-	-	USA/Colorado/Yuma 06 T002S - R044W: SEC 004 S2 SE4 E2 NW4 SE4 Metes & Bound: SEE ORIGINAL SEC 010 N2 NW4 Metes & Bound: SEE ORIGINAL
Q03 8964 000	CO	YUMA	ROW/ Ease ment	11/2/ 2007	PRAIRIE RIDGE REVOCA BLE TRUST	NOBLE ENERGY INC	5424 88	-	-	USA/Colorado/Yuma 06 T002S - R044W: SEC 004 W2 NE4 Metes & Bound: SEE ORIGINAL
Q03 5842 000	CO	YUMA	Surface Use Agreement	8/13/ 2009	W DEAN WITTE ET UX	NOBLE ENERGY INC	-	-	-	USA/Colorado/Yuma 06 T002S - R044W: SEC 006 Lot 3: Lot 4: From top SURFACE to bottom SURFACE

Exhibit C
Surface Easements and Rights of Way

Qls Id	ST	Cnty	Agt Type	Agt Date	First Party	Second Party	Rec Data	Bk	Pg	Legal
										T002S - R045W: SEC 001 S2 N2 Lot 1: Lot 2: Lot 3: Lot 4: From top SURFACE to bottom SURFACE
Q04 8198 000	CO	YUMA	Surface Use Agreement	6/27/ 2010	PHILLIP CHARLES WINGFIE LD TRUST	NOBLE ENERGY INC	-	-	-	USA/Colorado/Yuma 06 T002S - R044W: SEC 006 SE4 From top SURFACE to bottom SURFACE
Q03 5667 000	CO	YUMA	Surface Use Agreement	9/24/ 2009	PHILLIP CHARLES WINGFIE LD TRUST	NOBLE ENERGY INC	-	-	-	USA/Colorado/Yuma 06 T002S - R044W: SEC 006 SE4 From top SURF to bottom SURF
Q03 6320 000	CO	YUMA	Surface Use Agreement	8/13/ 2009	O D AND LELA L WAKEFIE LD JOINT LIVING TRUST	NOBLE ENERGY INC	-	-	-	USA/Colorado/Yuma 06 T002S - R044W: SEC 007 E2 NW4 Lot 1: AKA NWNW Lot 2: AKA SWNW From top SURF to bottom SURF T002S - R045W: SEC 012 NE4 From top SURF to bottom SURF
Q04 7996 000	CO	YUMA	ROW/ Ease ment	2/4/2 010	O D WAKEFIE LD & LELA L WAKEFIE	NOBLE ENERGY INC	5463 38	-	-	USA/Colorado/Yuma 06 T002S - R044W: SEC 007 W2 NW4 From top SURFACE to

Exhibit C
Surface Easements and Rights of Way

Qls Id	ST	Cnty	Agt Type	Agt Date	First Party	Second Party	Rec Data	Bk	Pg	Legal
					LD JOINT LIVING TRUS					bottom SURFACE T002S - R045W: SEC 012 SE4 NE4 From top SURFACE to bottom SURFACE
Q04 7998 000	CO	YUMA	ROW/ Ease ment	4/19/ 2010	SHELLY LYNN SHARP	NOBLE ENERGY INC	5463 37	-	-	USA/Colorado/Yuma 06 T002S - R044W: SEC 031 W2 SW4 From top SURFACE to bottom SURFACE
Q08 0691 000	CO	YUMA	Surfa ce Use Agree ment	7/7/2 008	CHESTER JOSEPH ZWIRN ET UX	NOBLE ENERGY INC	-	-	-	USA/Colorado/Yuma 06 T002S - R044W: SEC 010 E2 NW4, NE4, SE4 Exception: SEE LESS AND EXCEPT TRACTS IN SE4 & NE4
Q04 8387 000	CO	YUMA	ROW/ Ease ment	3/25/ 2010	LANCE H WITTE ET UX	NOBLE ENERGY INC	5463 35	-	-	USA/Colorado/Yuma 06 T002S - R045W: SEC 001 W2 E2 SE4, N2 NE4 SE4
Q04 8385 000	CO	YUMA	ROW/ Ease ment	4/11/ 2010	SANDRA A BOWMAN	NOBLE ENERGY INC	5485 52	-	-	USA/Colorado/Yuma 06 T002S - R045W: SEC 012 E2 SE4 SEC 013 N2 N2 N2
Q03 5668 000	CO	YUMA	Surfa ce Use Agree ment	9/22/ 2009	SAMUEL J PETERS	NOBLE ENERGY INC	-	-	-	USA/Colorado/Yuma 06 T002S - R045W: SEC 014 NE4 From top SURF to

Exhibit C
Surface Easements and Rights of Way

Qls Id	ST	Cnty	Agt Type	Agt Date	First Party	Second Party	Rec Data	Bk	Pg	Legal
										bottom SURF
Q04 9274 000	CO	YUMA	ROW/ Ease ment	6/21/ 2010	SAMUEL J PETERS	NOBLE ENERGY INC	5489 56	-	-	USA/Colorado/Yuma 06 T002S - R045W: SEC 014 S2 SE4 NE4
Q03 9792 000	CO	YUMA	Surfa ce Use Agree ment	4/20/ 2010	DARRELL BRYANT ET AL	NOBLE ENERGY INC	-	-	-	USA/Colorado/Yuma 06 T002S - R045W: SEC 014 SE4 From top SURFACE to bottom SURFACE
Q03 3118 000	CO	YUMA	Surfa ce Use Agree ment	3/23/ 2006	BERL ALLEN ET UX	NOBLE ENERGY INC	5426 30	-	-	USA/Colorado/Yuma 06 T003S - R043W: SEC 007 NW4 SE4 From top SURFACE to bottom SURFACE
Q03 3051 000	CO	YUMA	Surfa ce Use Agree ment	3/23/ 2006	HARVEY R ALLEN	NOBLE ENERGY INC	5423 06	-	-	USA/Colorado/Yuma 06 T003S - R043W: SEC 007 NW4 SW4 From top SURFACE to bottom SURFACE
Q03 3051 000	CO	YUMA	Surfa ce Use Agree ment	3/23/ 2006	HARVEY R ALLEN	NOBLE ENERGY INC	5426 40	-	-	USA/Colorado/Yuma 06 T003S - R043W: SEC 007 NW4 SW4 From top SURFACE to bottom SURFACE
Q03 3102 000	CO	YUMA	Surfa ce Use Agree ment	3/23/ 2006	BERL ALLEN ET UX	NOBLE ENERGY INC	5426 31	-	-	USA/Colorado/Yuma 06 T003S - R043W: SEC 007 SW4 NE4 From top SURFACE to bottom SURFACE

Exhibit C
Surface Easements and Rights of Way

Qls Id	ST	Cnty	Agt Type	Agt Date	First Party	Second Party	Rec Data	Bk	Pg	Legal
Q03 3093 000	CO	YUMA	Surface Use Agreement	3/23/ 2006	BERL ALLEN ET UX	NOBLE ENERGY INC	5426 29	-	-	USA/Colorado/Yuma 06 T003S - R043W: SEC 007 SW4 SE4 From top SURFACE to bottom SURFACE
Q03 3075 000	CO	YUMA	Surface Use Agreement	3/23/ 2006	HARVEY R ALLEN	NOBLE ENERGY INC	5426 25	-	-	USA/Colorado/Yuma 06 T003S - R043W: SEC 007 SW4 SW4 From top SURFACE to bottom SURFACE
Q03 3075 000	CO	YUMA	Surface Use Agreement	3/23/ 2006	HARVEY R ALLEN	NOBLE ENERGY INC	5423 06	-	-	USA/Colorado/Yuma 06 T003S - R043W: SEC 007 SW4 SW4 From top SURFACE to bottom SURFACE
Q02 9586 000	CO	YUMA	Surface Use Agreement	1/5/2 007	HARVEY R ALLEN ET UX	NOBLE ENERGY INC	-	-	-	USA/Colorado/Yuma 06 T003S - R044W: SEC 012 E2 W2 W2 E2 From top SURF to bottom SURF
Q01 1679 000	CO	YUMA	Surface Use Agreement	9/1/1 998	BERL ALLEN ET UX	SAMEDAN OIL CORPORATION	-	-	-	USA/Colorado/Yuma 06 T003S - R044W: SEC 012 N2 NE4
Q00 7550 000	CO	YUMA	Surface Use Agreement	8/11/ 1994	GENOVA M DETERDING	SAMEDAN OIL CORP	-	-	-	USA/Colorado/Yuma 6 T001N - R044W: SEC 002 S2 SE4 Metes & Bounds: 28 ACRES IN S/2SE/4

Exhibit C
Surface Easements and Rights of Way

Qls Id	ST	Cnty	Agt Type	Agt Date	First Party	Second Party	Rec Data	Bk	Pg	Legal
										SEC 018 LOT 2 LOT 3 LOT 4
										SEC 019 S2 SE4, E2 W2 LOT 1 LOT 2 LOT 3 LOT 4
										SEC 030 NE4, E2 W2 LOT 1 LOT 2 LOT 3 LOT 4
										T001N - R045W: SEC 013 E2 SE4 LOT 1 LOT 2 LOT 3 LOT 4
										SEC 024 SW4 SE4, E2 E2
										SEC 025 SE4 NW4, E2, SW4 SW4, N2 SW4
										SEC 026 E2 SW4, SE4 SE4

Exhibit C
Surface Easements and Rights of Way

Qis Id	ST	Cnty	Agt Type	Agt Date	First Party	Second Party	Rec Data	Bk	Pg	Legal
										SEC 035 N2 N2 T001S - R044W: SEC 003 S2 NW4 LOT 3 LOT 4 SEC 008 NW4 T001S - R045W: SEC 003 LOT 4
2221 3370 00	CO	YUMA	ROW/ Ease ment	7/17/ 1995	HENRY J WILTFAN G CO ET AL	NOBLE GAS PIPELINE	-	-	-	USA/Colorado/Yuma 6 T001N - R044W: SEC 005 Metes & Bounds: Township 1 North, Range 44 West, 6th P.M. section 5: A strip of land 50 feet wide, the centerline being 25 feet East of the County road CC R-O-W East line, running North from the South line of said Section 3000 feet, more or less. (See Exhibit "A", attached hereto and made a part hereof).
2221 3360 00	CO	YUMA	ROW/ Ease ment	7/17/ 1995	EASEME NT GRANT - HENRY J WILTFAN G CO ET	NOBLE GAS PIPELINE INC	-	76 6	14 3	USA/Colorado/Yuma 6 T001N - R044W: SEC 005 Metes & Bounds: Township 1 North, Range 44 West, 6th P.M. Section 5: A tract of land 100 feet in length and width,

Exhibit C
Surface Easements and Rights of Way

Qls Id	ST	Cnty	Agt Type	Agt Date	First Party	Second Party	Rec Data	Bk	Pg	Legal
					AL					described as follows: Beginning at a Point on the County road CC R-O-W East line approximately 3000 feet North of the South line of section 5, thence North 100 feet, thence East 100 feet, thence South 100 feet, thence west 100 feet to the Point of Beginning, covering 0.23 acres, more or less. (See Exhibit "A", attached hereto and made a part hereof).
Q00 7477 000	CO	YUMA	ROW/ Ease ment	12/1/ 1997	ALMA WILTFAN G	J-W OPERATIN G COMPANY	4895 28	-	-	USA/Colorado/Yuma 6 T001N - R044W: SEC 007 All Depths Metes & Bounds: ALONG THE NORTH LINE OF T1N- R44W, 6TH P.M., SECTION 7: N/2
2221 3350 00	CO	YUMA	ROW/ Ease ment	5/8/1 995	WILTFAN G,HENRY & ALMA	NOBLE GAS PIPELINE	-	-	-	USA/Colorado/Yuma 6 T001N - R044W: SEC 007 Metes & Bounds: Township 1 North, Range 44 West, 6th P.M. Section 7: A strip of land 50 feet wide, beginning at a point 1060 feet East of the SW corner of said Section, thence N. 43 degrees 31'50" E. a distance of 747.4 feet; thence N. 31 degrees 31'30" E. a distance of 2088.8 feet; thence N. 54 degrees 08'20" E. a distance of 3160 feet, more or less. (See Exhibit

Exhibit C
Surface Easements and Rights of Way

Qis Id	ST	Cnty	Agt Type	Agt Date	First Party	Second Party	Rec Data	Bk	Pg	Legal
										"A", attached hereto and made a part hereof).
2221 3380 00	CO	YUMA	ROW/ Ease ment	3/1/1 995	NESSALK ENERGY INC	NOBLE GAS PIPELINE	-	-	-	USA/Colorado/Yuma 6 T001N - R044W: SEC 008 NW4 NW4 All Depths
2221 3340 00	CO	YUMA	ROW/ Ease ment	5/8/1 995	HUNTER, RICHARD ET UX	NOBLE GAS PIPELINE	-	-	-	USA/Colorado/Yuma 6 T001N - R044W: SEC 018 NW4 NW4 LOT 1 Metes & Bounds: Township 1 North, Range 44 West, 6th P.M. Section 18: Lot 1 NW1/4NW1/4: A strip of land 50 feet wide, running from a point on Road 33.75 a distance of 625 feet from the West Section Line of said Section N. 18 degrees 44'30" E. a distance of 1406.7 feet more or less to the North Section line of said Section. See Exhibit "A", attached hereto and made a part hereof).
2221 3220 00	CO	YUMA	ROW/ Ease ment	5/8/1 995	DETERDI NG,GEN OVA	NOBLE GAS PIPELINE	-	-	-	USA/Colorado/Yuma 6 T001N - R044W: SEC 018 NW4 SW4 Metes & Bounds: Township 1 North, Range 45 west, 6th P.M. Section 13: A strip of land 50 feet wide, running N. 29 degrees 22'SO" E. from a

Exhibit C
Surface Easements and Rights of Way

Qis Id	ST	Cnty	Agt Type	Agt Date	First Party	Second Party	Rec Data	Bk	Pg	Legal
										point 1300 feet West of the SE corner of said Section a distance of 2750.00 feet, Thence into: Township 1 North, Range 44 west, 6th P.M. Section 18; NW/4SW/4 bearing N. 18 degrees 44'30" East a distance of 1732.90 feet, more or less. (See Exhibit "A", attached hereto and made a part hereof).
										T001N - R045W: SEC 013 Metes & Bounds: Township 1 North, Range 45 west, 6th P.M. Section 13: A strip of land 50 feet wide, running N. 29 degrees 22'SO" E. from a point 1300 feet West of the SE corner of said Section a distance of 2750.00 feet, Thence into: Township 1 North, Range 44 west, 6th P.M. Section 18; NW/4SW/4 bearing N. 18 degrees 44'30" East a distance of 1732.90 feet, more or less. (See Exhibit "A", attached hereto and made a part hereof).
Q007480000	CO	YUMA	ROW/ Ease ment	12/1/ 1997	NANCY ROSEBER RY	J-W OPERATIN G COMPANY	4895 30	-	-	USA/Colorado/Yuma 6 T001N - R045W: SEC 001 All Depths Metes & Bounds: ALONG THE EAST LINE OF T1N- R45W, 6TH P.M., SECTION 1: SE/4

Exhibit C
Surface Easements and Rights of Way

Qls Id	ST	Cnty	Agt Type	Agt Date	First Party	Second Party	Rec Data	Bk	Pg	Legal
Q00 7479 000	CO	YUMA	ROW/ Ease ment	12/1/ 1997	ALMA WILTFAN G	J-W OPERATIN G COMPANY	4895 31	-	-	USA/Colorado/Yuma 6 T001N - R045W: SEC 001 All Depths Metes & Bounds: ALONG THE SOUTH LINE OF T1N- R45W, 6TH P.M., SECTION 1: NE/4
Q00 7481 000	CO	YUMA	ROW/ Ease ment	12/9/ 1997	DUARD FIX	J-W OPERATIN G COMPANY	4895 32	-	-	USA/Colorado/Yuma 6 T001N - R045W: SEC 001 NW4 All Depths Metes & Bounds: ALONG THE SOUTH LINE OF T1N- R45W, 6TH P.M., SECTION 1:NW/4 SEC 002 NE4 All Depths Metes & Bounds: ALONG THE SOUTH LINE OF T1N- R45W, 6TH P.M., SECTION 2:NE/4
Q00 7475 000	CO	YUMA	ROW/ Ease ment	11/24 /1997	FLOYD RENZEL MAN	J-W OPERATIN G COMPANY	4895 33	-	-	USA/Colorado/Yuma 6 T001N - R045W: SEC 002 All Depths Metes & Bounds: ALONG THE SOUTH LINE OF T1N- R45W, 6TH P.M., SECTION 2: NW/4
Q00 7690 000	CO	YUMA	Surfa ce Use Agree	1/24/ 1996	COBB, LUCILLE - COBB 14- 2 & 23-2	SAMEDAN OIL CORPORA TION	-	-	-	USA/Colorado/Yuma 6 T001N - R045W: SEC 002 W2 SE4, SW4

Exhibit C
Surface Easements and Rights of Way

Qls Id	ST	Cnty	Agt Type	Agt Date	First Party	Second Party	Rec Data	Bk	Pg	Legal
			ment							
Q00 7486 000	CO	YUMA	ROW/ Ease ment	1/6/1 998	CLARENC E L. GOODM AN, JR., ET UX	J-W OPERATIN G COMPANY	4895 34	-	-	USA/Colorado/Yuma 6 T001N - R045W: SEC 003 All Depths Metes & Bounds: ALONG THE NORTH LINE OF T1N- R45W, 6TH P.M., SECTION 3:SE/4
Q00 7485 000	CO	YUMA	ROW/ Ease ment	11/24 /1997	MURIEL SANDERS	J-W OPERATIN G COMPANY	4895 35	-	-	USA/Colorado/Yuma 6 T001N - R045W: SEC 003 All Depths Metes & Bounds: ALONG THE NORTH LINE OF T1N- R45W, 6TH P.M., SECTION 3:SW/4
Q00 7473 000	CO	YUMA	ROW/ Ease ment	11/24 /1997	GARY NEWTON ET UX	J-W OPERATIN G COMPANY	4895 37	-	-	USA/Colorado/Yuma 6 T001N - R045W: SEC 004 All Depths Metes & Bounds: ALONG THE SOUTH LINE OF T1N- R45W, 6TH P.M., SECTION 4: N/2
Q00 7471 000	CO	YUMA	Surfa ce Lease	11/24 /1997	GARY NEWTON ET UX (NEWTO N FAMILY TRUST)	J-W OPERATIN G COMPANY	4895 27	-	-	USA/Colorado/Yuma 6 T001N - R045W: SEC 005 All Depths Metes & Bounds: A PARCEL OF LAND IN THE SE 1/4 OF SEC 5, T1N-R45W OF THE 6TH P.M., YUMA COUNTY, COL, MORE PARTICULARLY DESCRIBED AT THE SE CORNER OF SEC. 5, T1N-R45W OF THE 6TH P.M., THENCE N 39 DEG 08' 35" W,

Exhibit C
Surface Easements and Rights of Way

Qls Id	ST	Cnty	Agt Type	Agt Date	First Party	Second Party	Rec Data	Bk	Pg	Legal
										1712.77' TO THE TRUE POB: THENCE N 02 DEG 14' 54" W, 250.00 FEET, THENCE N 87 DEG 45' 06" E, 150 FEET, THENCE S 02 DEG 14' 54" E, 250.00 FEET, THENCE S 87 DEG 45' 06" W, 150.00 FEET BACK TO THE TRUE POB BEGINNING A TOTAL AREA OF .86 ACRES MOL. SAID PARCEL IS SUBJ TO ANY AND ALL ESMTS THAT NOW EXIST. ACCESS ROAD DESCRIPTION: ACCESS ROAD IS 10' EA SIDE OF FOLLOWING COURSE: BEG AT THE SE CORNER OF SEC 5, T1N-R45W OF THE 6TH P.M., YUMA COUNTY, COL BEARS S 87 DEG 45' 06" W BETWEEN SET MONUMENTS HEREON AND ALL BEARINGS ARE RELATIVE THERE TO.
Q00 7464 000	CO	YUMA	ROW/ Ease ment	11/24 /1997	GARY NEWTON ET UX	JW OPERATIN G COMPANY	4895 38	-	-	USA/Colorado/Yuma 6 T001N - R045W: SEC 005 Metes & Bounds: SECTION 5: E/2, STARTING AT POINT ON THE EAST LINE APPROXIMATELY 2600' SOUTH OF THE NORTHEAST CORNER; THENCE SOUTHWEST

Exhibit C
Surface Easements and Rights of Way

Qis Id	ST	Cnty	Agt Type	Agt Date	First Party	Second Party	Rec Data	Bk	Pg	Legal
										APPROXIMATELY 2000', ENDING AT A POINT KNOWN AS "NWRS COMPRESSION STATION"
Q00 6047 000	CO	YUMA	ROW/ Ease ment	9/25/ 1996	ROW - GARY NEWTON ET UX	SAMEDAN OIL CORPORA TION	4860 96	-	-	USA/Colorado/Yuma 6 T001N - R045W: SEC 005 S2 From 0 to 3 ft Metes & Bounds: A STRIP OF LAND 50' WIDE, THE CENTER LINE BEING 25' NORTH OF THE PROPERTY LINE ON THE SOUTH LINE OF SEC 5, RUNNING FROM A POINT, APPROXIMATELY 25' NORTH OF THE SE CORNER OF THE SE/4, WEST & PARALLEL ALONG THE SOUTH LINE TO A POINT APPROXIMATELY 25' NORTH OF THE SW CORNER OF THE SW/4 OF SEC 5 BEING APPROXIMATELY 320 NET LINEAL RODS M/L. SEC 006 SE4 From 0 to 3 ft Metes & Bounds: BEGINNING AT THE SW CORNER OF THE SE/4 OF SEC 6, THENCE NORTH 520', THENCE EAST 950', THENCE SOUTH 520', THENCE WEST 950' TO POB; A STRIP OF LAND 50' WIDE, THE CENTER LINE BEING 25' NOTH OF THE PROPERTY LINE ON THE SOUTH LINE OF SEC 6,

Exhibit C
Surface Easements and Rights of Way

QIs Id	ST	Cnty	Agt Type	Agt Date	First Party	Second Party	Rec Data	Bk	Pg	Legal
										RUNNING FROM A POINT, APPROXIMATELY 25' NORTH OF THE SE CORNER OF THE ABOVE DESCRIBED TRACT, WEST & PARALLEL ALONG THE SOUTH LINE, TO A POINT APPROXI 25' NORTH OF THE SW CORNER OF THE SW/4 OF THE SE/4 SEC 6, BEING 57.57 NET LINEAL RODS M/L. T001N - R046W: SEC 002 S2 From 0 to 3 ft Metes & Bounds: A STRIP OF LAND 50' WIDE, THE CENTER LINE BEING 25' NORTH OF THE PROPERTY LINEON THE SOUTH LINE OF SEC 5, RUNNING FROM A POINT, APPROXIMATELY 25' NORTH OF THE SE CORNER OF THE SE/4 OF SEC 2, WEST & PARALLEL ALONG THE SOUTH LINE TO A POINT APPROXIMATELY 25' NORTH OF THE SW CORNER OF SEC 2, BEING APPROXIMATELY 320 NET LINEAL RODS M/L.
2221 3040 00	CO	YUMA	ROW/ Ease ment	4/27/ 2001	NEWTON ,GARY ET UX	SAMEDAN OIL CORP	-	-	-	USA/Colorado/Yuma 6 T001N - R045W: SEC 005 SE4, S2 N2 Metes & Bounds: The right-of-way shall be 25 feet in width located on each side of the center line of said right-of-way and easement which shall extend through and across the Property as follows:

Exhibit C
Surface Easements and Rights of Way

Q's Id	ST	Cnty	Agt Type	Agt Date	First Party	Second Party	Rec Data	Bk	Pg	Legal
										Beginning at the NW corner of said Section 5, thence South along the Section line 1350 feet to the point of beginning, thence East approximately 2640 feet, thence in a southeasterly direction (approximately S 35 degrees E), 3360 feet, more or less, to the J-W compressor station in the SE4 of said Section 5.
Q00 6056 000	CO	YUMA	ROW/ Ease ment	3/18/ 1996	ROW - NEWTON FARMS	SAMEDAN OIL CORPORA TION	-	-	-	USA/Colorado/Yuma 6 T001N - R045W: SEC 006 NW4 From 0 to 3 ft Metes & Bounds: Thwnship 1 North, Range 45 West, 6th P.M. Section 6: NW/4 - A strip of land 50 feet wide, the center line being 25 feet South of the property line on the North line of said Section 6, running from a point approximately 25 feet South of the NE corner of the NW/4 of Section 6, thence West along and parallel to said Section line to a point approximately 25 feet East of the NW corner of the NW/4 of Section 6, also; a strip of land 50 feet wide, the center line being 25 feet East of the property line on the West line of Section 6, running from a point approximately 25 feet East of the NW

Exhibit C
Surface Easements and Rights of Way

Qls Id	ST	Cnty	Agt Type	Agt Date	First Party	Second Party	Rec Data	Bk	Pg	Legal
										corner of the NW/4 of Section 6, thence South along and parallel to said Section line to a point approximately 25 feet East of the SW corner of the NW/4 of Section 6, Township 1 North, Range 45 West, 6th P.M. Section 1: Lot #1 being approximately in all 320.00 net lineal rods, more or less. T001N - R046W: SEC 001 LOT 1 From 0 to 3 ft Metes & Bounds: Thwnship 1 North, Range 45 West, 6th P.M. Section 6: NW/4 - A strip of land 50 feet wide, the center line being 25 feet South of the property line on the North line of said Section 6, running from a point approximately 25 feet South of the NE corner of the NW/4 of Section 6, thence West along and parallel to said Section line to a point approximately 25 feet East of the NW corner of the NW/4 of Section 6, also; a strip of land 50 feet wide, the center line being 25 feet East of the property line on the West line of Section 6, running from a point approximately 25 feet East of the NW corner of the NW/4 of

Exhibit C
Surface Easements and Rights of Way

Qls Id	ST	Cnty	Agt Type	Agt Date	First Party	Second Party	Rec Data	Bk	Pg	Legal
										Section 6, thence South along and parallel to said Section line to a point approximately 25 feet East of the SW corner of the NW/4 of Section 6, Township 1 North, Range 46 West, 6th P.M. Section 1: Lot #1 being approximately in all 320.00 net lineal rods, more or less.
2221 3170 00	CO	YUMA	ROW/ Ease ment	4/8/1 996	DELMAR, FLOYD ET AL	SAMEDAN OIL CORP	-	-	-	USA/Colorado/Yuma 6 T001N - R045W: SEC 006 SW4 Metes & Bounds: SECTION 6: SW/4 - A STRIP OF LAND 50 FEET WIDE, THE CENTER LINE BEING APPROXIMATELY 25 FEET EAST OF THE SW CORNER OF THE SW/4 OF SECTION 6, THENCE RUNNING NORTH ALONG AND PARALLEL TO THE WEST SECTION LINE TO A POINT APPROXIMATELY 25 FEET EAST OF THE NW CORNER OF THE SW/4 OF SECTION 6; SECTION 6; ALSO; SECTION 7: NE/4 - A STRIP OF LAND 50 FEET WIDE, THE CENTER LINE BEING APPROXIMATELY 25 FEET WEST OF THE SE CORNER OF THE NE/4 OF SECTION 7, THENCE RUNNING NORTH ALONG AND PARALLEL TO THE EAST SECTION LINE TO A

Exhibit C
Surface Easements and Rights of Way

Qls Id	ST	Cnty	Agt Type	Agt Date	First Party	Second Party	Rec Data	Bk	Pg	Legal
										POINT APPROXIMATELY 25 FEET WEST OF THE NE CORNER OF THE NE/4 OF SECTION 6 THENCE WEST ALONG AND PARALLEL TO THE NORTH SECTION LINE TO A POINT APPROXIMATELY 25 FEET SOUTH OF THE NW CORNER OF THE NE/4 OF SECTION 6, BEING IN ALL APPROXIMATELY 480.00 NET LINEAL RODS, MORE OR LESS.
										SEC 007 NE4 Metes & Bounds: SECTION 6: SW/4 - A STRIP OF LAND 50 FEET WIDE, THE CENTER LINE BEING APPROXIMATELY 25 FEET EAST OF THE SW CORNER OF THE SW/4 OF SECTION 6, THENCE RUNNING NORTH ALONG AND PARALLEL TO THE WEST SECTION LINE TO A POINT APPROXIMATELY 25 FEET EAST OF THE NW CORNER OF THE SW/4 OF SECTION 6; ALSO; SECTION 7: NE/4 - A STRIP OF LAND 50 FEET WIDE, THE CENTER LINE BEING APPROXIMATELY 25 FEET WEST OF THE SE CORNER OF THE NE/4 OF SECTION 7, THENCE RUNNING NORTH ALONG AND PARALLEL TO THE EAST SECTION LINE TO A POINT APPROXIMATELY 25

Exhibit C
Surface Easements and Rights of Way

Qls Id	ST	Cnty	Agt Type	Agt Date	First Party	Second Party	Rec Data	Bk	Pg	Legal
										FEET WEST OF THE NE CORNER OF THE NE/4 OF SECTION 6 THENCE WEST ALONG AND PARALLEL TO THE NORTH SECTION LINE TO A POINT APPROXIMATELY 25 FEET SOUTH OF THE NW CORNER OF THE NE/4 OF SECTION 6, BEING IN ALL APPROXIMATELY 480.00 NET LINEAL RODS, MORE OR LESS.
Q00 7547 000	CO	YUMA	Surface Use Agreement	12/6/1994	MAURICE RANCH ASSOCIATES	SAMEDAN OIL CORP	-	-	-	USA/Colorado/Yuma 6 T001N - R045W: SEC 007 E2 NW4 LOT 1 LOT 2 T001N - R046W: SEC 012 E2
Q00 6050 000	CO	YUMA	ROW/ Easement	3/19/1996	ROW - MAURICE RANCH ASSOCIATES	SAMEDAN OIL CORPORATION	-	-	-	USA/Colorado/Yuma 6 T001N - R045W: SEC 007 NW4 From 0 to 3 ft Metes & Bounds: A STRIP OF LAND 50' WIDE, THE CENTER LINE BEING APPROXIMATELY 25' SOUTH OF THE NE CORNER OF THE NW/4 SEC 7, THENCE RUNNING WEST ALONG & PARALLEL TO THE NORTH SECTION LINE TO A POINT APPROXIMATELY 25' SOUTH OF THE NW CORNER OF THE NW/4 OF SEC 7 T001N - R046W: SEC 012

Exhibit C
Surface Easements and Rights of Way

Qls Id	ST	Cnty	Agt Type	Agt Date	First Party	Second Party	Rec Data	Bk	Pg	Legal
										E2 From 0 to 3 ft Metes & Bounds: A STRIP OF LAND 50' WIDE, THE CENTER LINE BEGINNING AT THE #44-12 MAURICE WELL(SE/4SE/4), THENCE WEST TO THE #34-12 MAURICE WELL(SW/4SE/4), THENCE NORTH TO THE #1-12 MAURICE WELL(SW/4NE/4), THENCE IN A NORTHEASTERLY DIRECTION TO THE NORTH SECTION LINE OF SAID SEC 12, BEING APPROXIMATELY 600 NET LINEAL RODS M/L.
Q00 6633 000	CO	YUMA	Surface Lease	2/22/2005	EUGENE AND BARBAR A DEVLIN TRUST	NOBLE ENERGY INC.	5217 28	-	-	USA/Colorado/Yuma 6 T001N - R045W: SEC 009 NE4 SE4 All Depths Metes & Bounds: A TRACT OF LAND COMPRISING OF FIVE SQUARE ACRES LOCATED IN THE NE CORNER OF THE SE QUARTER
Q00 7453 000	CO	YUMA	Surface Use Agreement	5/15/2003	BARBAR A ANN DEVLIN	NOBLE ENERGY INC.	-	-	-	USA/Colorado/Yuma 6 T001N - R045W: SEC 009 NE4
Q00 7490 000	CO	YUMA	Surface Use Agreement	1/10/2004	C EUGENE DEVLIN & BARBAR A DEVLIN	NOBLE ENERGY INC.	-	-	-	USA/Colorado/Yuma 6 T001N - R045W: SEC 009 NE4

Exhibit C
Surface Easements and Rights of Way

Qls Id	ST	Cnty	Agt Type	Agt Date	First Party	Second Party	Rec Data	Bk	Pg	Legal
					DEVLIN# 31-9					
Q00 7455 000	CO	YUMA	Surface Use Agreement	2/5/2003	BARBAR A ANN DEVLIN - JEWELL 43-9	NOBLE ENERGY, INC.	-	-	-	USA/Colorado/Yuma 6 T001N - R045W: SEC 009 SE4
Q00 6390 000	CO	YUMA	ROW/ Easement	6/10/2005	EUGENE & BARBAR A DEVLIN FAMILY TRUST	NOBLE ENERGY INC.	-	52 32 18	-	USA/Colorado/Yuma 6 T001N - R045W: SEC 009 W2 NE4, E2 NW4, N2 NW4, N2 SE4 Metes & Bounds: Township 1 North. Range 45 West 60 P.M. Section 9: N25E4 - A strip of land 50 feet wide, the centerline being 25 feet South of the North Line of said SE4, running from the Devlin Compressor site to the West line of said SE4 a distance of approximately 2,640.00 feet, (160 Rods) more or less; Section 9: W2NE4, E2NW4 - A strip of land 50 feet wide, the centerline being the line running South to North between the NE4 and NW4, such line being the division line between the NE4 and NW4, beginning at the center point of Section 9 and running North to the North line of said Section 9 a distance of approximately 2,640.00 feet, (160 Rods) more or less; Section 9: N2NW4 - A strip of

Exhibit C
Surface Easements and Rights of Way

Qls Id	ST	Cnty	Agt Type	Agt Date	First Party	Second Party	Rec Data	Bk	Pg	Legal
										land 50 feet wide, the centerline being 75 feet South of the North Line of said NW4, running from the East line of said NW4 to the West line of said NW4 a distance of approximately 2,640.00 feet, (160 Rods) more or less.
Q00 5812 000	CO	YUMA	Surface Use Agreement	1/16/ 1996	BARBAR A A DEVLIN ET VIR	SAMEDAN OIL CORP	-	-	-	USA/Colorado/Yuma 6 T001N - R045W: SEC 009 W2 NE4, S2, NW4
2221 3390 00	CO	YUMA	ROW/ Easement	3/24/ 1997	ROW - BARBAR A ANN DEVLIN ET VIR	SAMEDAN OIL CORP	-	-	-	USA/Colorado/Yuma 6 T001N - R045W: SEC 009 W2, SE4 From 0 to 3 ft Metes & Bounds: A STRIP OF LAND 50' WIDE, THE CENTER LINE BEING 25' EAST OF THE PROPERTY LINE ON THE WEST LINE SEC 9, RUNNING FROM A POINT APPROXIMATELY 25' EAST OF THE NW CORNER SEC 9, THENCE SOUTH & PARALLEL ALONG THE WEST LINE OF SEC 9, TO A POINT APPROXIMATELY 25' EAST & 25' NORTH OF THE SW CORNER SEC 9, THENCE EAST & PARALLEL ALONG THE SOUTH LINE SEC 9 TO A POINT APPROXIMATELY 2,643' EAST & 25' NORTH OF THE SOUTH LINE SEC 9, THENCE RUNNING ON A 45 DEGREE ANGLE IN A

Exhibit C
Surface Easements and Rights of Way

Qls Id	ST	Cnty	Agt Type	Agt Date	First Party	Second Party	Rec Data	Bk	Pg	Legal
										NORHEAST DIRECTION A DISTANCE OF APPROXIMATELY 1,260', THENCE EAST TO A POINT ON THE EAST PROPERTY LINE SEC 9 APPROXIMATELY 800' NORTH OF THE SE CORNER SEC 9, BEING APPROXIMATELY IN ALL 663 NET LINEAL RODS M/L
Q00 7339 000	CO	YUMA	Surface Use Agreement	1/18/ 1996	JIMIMMY & OLINDA HESSE	SAMEDAN OIL CORP	-	-	-	USA/Colorado/Yuma 6 T001N - R045W: SEC 010 S2 NW4, W2 SW4, NE4 SW4, N2 SE4 SW4, NE4
Q00 7508 000	CO	YUMA	Surface Use Agreement	1/29/ 1996	CLIFFORD & MONA ODELL - ODELL 24-10	SAMEDAN OIL CORP	-	-	-	USA/Colorado/Yuma 6 T001N - R045W: SEC 010 S2 SE4 SW4
Q00 7337 000	CO	YUMA	Surface Use Agreement	2/16/ 1995	HELEN M HATHEW AY	SAMEDAN OIL CORP	-	-	-	USA/Colorado/Yuma 6 T001N - R045W: SEC 010 SE4 SEC 011 SW4
Q00 6383 000	CO	YUMA	ROW/ Easement	3/23/ 2005	FLOYD E. RENZEL MAN MARITAL TRUST (TRUST	NOBLE ENERGY INC.	5220 24	-	-	USA/Colorado/Yuma 6 T001N - R045W: SEC 011 N2 SE4 Metes & Bounds: Township 1 North, Range 45 West 6th P.M.

Exhibit C
Surface Easements and Rights of Way

Qls Id	ST	Cnty	Agt Type	Agt Date	First Party	Second Party	Rec Data	Bk	Pg	Legal
					A) ET AL.					Section 11: N2SE4 - A strip of land 50 feet wide, the centerline being 25 feet South of the property line on the North Line of said 5E4, running from the West line to the East line of said Section a distance of 2,640.00 feet, (160 Rods) more or less;
Q00 7623 000	CO	YUMA	Surface Use Agreement	7/8/2001	HATHEW AY, HELEN - HATHEW AY 23-11 WELL	SAMEDAN OIL CORP	-	-	-	USA/Colorado/Yuma 6 T001N - R045W: SEC 011 SW4
2221 3190 00	CO	YUMA	ROW/ Easement	7/17/1995	HENRY J WILTFAN G CO ET AL	NOBLE GAS PIPELINE	-	-	-	USA/Colorado/Yuma 6 T001N - R045W: SEC 012 Metes & Bounds: Section 12: A strip of land 50 feet wide, the centerline being 25 feet West of the County road BB R-O-W West line, running North 00 degrees 8' 50" West from the East-West centerline of said Section 1200 feet, more or less. (See Exhibit "A", attached hereto and made a part hereof).
Q00 7470 000	CO	YUMA	ROW/ Easement	12/1/1997	ALMA WILTFAN G	J-W OPERATING COMPANY	4895 29	-	-	USA/Colorado/Yuma 6 T001N - R045W: SEC 012 Metes & Bounds: T1N-R45W, 6TH P.M., SECTION 12: NE/4 STARTING AT A POINT ON THE EAST LINE 150' SOUTH

Exhibit C
Surface Easements and Rights of Way

QIs Id	ST	Cnty	Agt Type	Agt Date	First Party	Second Party	Rec Data	Bk	Pg	Legal
										OF THE NE CORNER, DUE WEST APPROX 150' THEN NORTH APPROX 150' TO THE NORTH LINE.
Q00 6354 000	CO	YUMA	ROW/ Ease ment	3/10/ 2005	1256 CATTLE COMPAN Y	NOBLE ENERGY INC.	5220 23	-	-	USA/Colorado/Yuma 6 T001N - R045W: SEC 012 N2 SE4 Metes & Bounds: Section 12: N2SE4 - A strip of land 50 feet wide the centerline being 25 feet South of the property line on the North Line of said SE4, running from the West line to the East line of said Section a distance of 2,640.00 feet, (160 Rods) more or less;
Q00 6384 000	CO	YUMA	ROW/ Ease ment	3/23/ 2005	REESE W. SHAY ET UX	NOBLE ENERGY INC.	5220 22	-	-	USA/Colorado/Yuma 6 T001N - R045W: SEC 012 N2 SW4 Metes & Bounds: Section 12: N2SW4 - A strip of land 35 feet wide, the centerline being 25 feet South of the property line on the North Line of said SW4, running from the West line to the East line of said SW/4 a distance of 2,640.00 feet, (160 Rods) more or less.
Q00 7537 000	CO	YUMA	Surfa ce Use Agree	6/19/ 1996	RAY IRA PRATHER	SAMEDAN OIL CORP	-	-	-	USA/Colorado/Yuma 6 T001N - R045W: SEC 012 NW4

Exhibit C
Surface Easements and Rights of Way

Q/s Id	ST	Cnty	Agt Type	Agt Date	First Party	Second Party	Rec Data	Bk	Pg	Legal
			ment							Metes & Bounds:
Q00 7631 000	CO	YUMA	Surface Use Agreement	4/7/1 995	1256 CATTLE COMPAN Y -WELL #44-12	SAMEDAN OIL CORP	-	-	-	USA/Colorado/Yuma 6 T001N - R045W: SEC 012 SE4
2221 3180 00	CO	YUMA	ROW/ Ease ment	7/25/ 1995	1256 CATTLE COMPAN Y	NOBLE GAS PIPELINE	-	-	-	USA/Colorado/Yuma 6 T001N - R045W: SEC 012 SE4 Metes & Bounds: Section 12: SE/4 - A strip of land 50 feet wide, the centerline running from a point 600 feet North of the South quarter corner to a point 25 feet North and 807 feet East of the South quarter corner, thence East 2,836 feet, more or less, to a point 25 feet North of the SE corner and 25 feet West of the County Road BE right-of-way, thence North, parallel to County Road SB a distance of 2,640 feet, more or less. (See Exhibit "A", attached hereto and made a part hereof).
Q00 7622 000	CO	YUMA	Surface Use Agreement	1/7/1 992	ODELL, LARRY & GAIL - ROCKWE LL 3-14	FREEPORT - MCMORA N, INC.	-	-	-	USA/Colorado/Yuma 6 T001N - R045W: SEC 012 SW4 SEC 013 NW4

Exhibit C
Surface Easements and Rights of Way

QIs Id	ST	Cnty	Agt Type	Agt Date	First Party	Second Party	Rec Data	Bk	Pg	Legal
2221 3200 00	CO	YUMA	ROW/ Ease ment	3/27/ 1995	WAKEFIE LD JOINT LVG TRUST	NOBLE GAS PIPELINE	-	-	-	USA/Colorado/Yuma 6 T001N - R045W: SEC 013 Metes & Bounds: Township 1 North, Range 45 West, 6th P.M. Section 13: A strip of land 50 feet wide, the centerline being 155 feet from the West Line of Section 13; said strip running from the South Line of Section 13 to the East-west Center Line of Section 13, 2649.20 feet, more or less. (See Exhibit "A", attached).
Q00 6686 000	CO	YUMA	Surfa ce Use Agree ment	2/24/ 1998	GENOVA DETERDI NG ESTATE	SAMEDAN OIL CORP	-	-	-	USA/Colorado/Yuma 6 T001N - R045W: SEC 013 NE4 SE4 Metes & Bounds: PERPETUAL EASEMENT 100 FT LONG AND 100 FT WIDE
2221 3210 00	CO	YUMA	ROW/ Ease ment	7/24/ 1995	HUNTER, RICHARD ET UX	NOBLE GAS PIPELINE	-	-	-	USA/Colorado/Yuma 6 T001N - R045W: SEC 013 NE4 Metes & Bounds: Township 1 North. Range 45 West. 6th P.M. section 13: NE/4 - A strip of land 50 feet wide, the centerline running from a point on the North line 25 feet West of the Road BB R- O-W 8.18 degrees 12'00" E. to the Center line of said

Exhibit C
Surface Easements and Rights of Way

Qls Id	ST	Cnty	Agt Type	Agt Date	First Party	Second Party	Rec Data	Bk	Pg	Legal
										Section, a distance of 2660 feet, more or less. (See Exhibit "A", attached hereto and made a part hereof).
Q02 6038 000	CO	YUMA	Surface Use Agreement	2/27/2006	WESLEY A KELLER ET UX	NOBLE ENERGY INC	-	-	-	USA/Colorado/Yuma 6 T001N - R045W: SEC 013 SW4 SE4 From top SURF to bottom SURF
Q00 6481 000	CO	YUMA	ROW/ Easement	1/18/2005	CAROLE UNGER	NOBLE ENERGY INC.	-	52 25 50	3- Ja n	USA/Colorado/Yuma 6 T001N - R045W: SEC 014 E2 NE4 T001N - R046W: SEC 011 E2 E2, N2 NW4, NW4 NE4
2221 3270 00	CO	YUMA	ROW/ Easement	7/7/1995	ROCKWELL, S GLENN ET AL	NOBLE GAS PIPELINE	-	-	-	USA/Colorado/Yuma 6 T001N - R045W: SEC 014 NE4 Metes & Bounds: Section 14: NE 1/4--A strip of land 50 feet wide, the centerline being 45 feet West of the East Line of said Section 14, running from the East-West centerline to the North Line of said Section 14, N. of said Section 14, N. 0Â°7'53" W. a distance of 2,650.00 feet, more or less; (see Exhibit "B" attached hereto).
										SEC 015 Metes & Bounds: Section 15: A strip of land 50 feet wide, the centerline being 45

Exhibit C
Surface Easements and Rights of Way

QIs Id	ST	Cnty	Agt Type	Agt Date	First Party	Second Party	Rec Data	Bk	Pg	Legal
										<p>feet West of the existing KN Pipeline along the East Line of Section 15, running from the South Section Line to the North Section Line of said Section, N. 0Â°24'00" E. a distance of 5334.09 feet, more or less;</p> <p>SEC 023 NE4 Metes & Bounds: Township 1 North. Range 45 West, 6th P.M. Section 23: NE 1/4--A strip of land 50 feet wide along the East Section Line of said Section, running from the North Line to the East 1/4 corner of said Section S. 0 deg. 8'00" E. a distance of 2653.00 feet, more or less; MID: a strip of land 50 feet wide, the centerline being 45 feet South of the North Line of said section, running from the North 1/4 corner to the East Line of said Section S. 89 deg. 40'SJ" E. a distance of 2652.00 feet, more or less. (See Exhibit "A" attached);</p>
2221 3250 00	CO	YUMA	ROW/ Ease ment	4/19/ 1995	FONTE,A LAN EUGENE	NOBLE GAS PIPELINE	-	-	-	<p>USA/Colorado/Yuma 6 T001N - R045W: SEC 015 SW4 SW4 Metes & Bounds:</p>

Exhibit C
Surface Easements and Rights of Way

Qls Id	ST	Cnty	Agt Type	Agt Date	First Party	Second Party	Rec Data	Bk	Pg	Legal
										<p>Township 1 North. Range 45 West, 6th PM.</p> <p>sections 15: SWSW & 22: NWNW: A strip of land 50 feet wide, the centerline running from the NW corner of Section 22, S. 40 degrees 7'40" E. a distance of 513.00 feet, more or less.</p> <p>SEC 021 E2 Metes & Bounds: AND: Section 21: SE/4: A strip of land 50 feet wide, the centerline being 75 feet from the south Section Line of said Section, running from a point on the East side of County Road X.5, N. 89 degrees 57'29" E. a distance of 2645.00 feet, more or less. AND: Section 21: E/2: A strip of land 50 feet wide, the centerline being 45 feet from the East Section Line of said Section, running N. 0 degrees 13'S1" W. 5155.21 feet, more or less, from the South Section Line of said Section.</p> <p>SEC 022 N2 Metes & Bounds: Township 1 North. Range 45 West, 6th PM. sections 15: SWSW & 22: NWNW: A strip of land 50</p>

Exhibit C
Surface Easements and Rights of Way

QIs Id	ST	Cnty	Agt Type	Agt Date	First Party	Second Party	Rec Data	Bk	Pg	Legal
										feet wide, the centerline running from the NW corner of Section 22, S. 40 degrees 7'40" E. a distance of 513.00 feet, more or less. AND: Section 22: N/2: A strip of land 50 feet wide, the centerline being 45 feet South of the North Line of said Section, running from the West Line S. 89 degrees 40'01" E. a distance of 5318.31 feet, more or less. AND: Section 22: A strip of land 50 feet wide, the centerline / being 50 feet East of the North-South Centerline of said Section, running S. 0 degrees 14'32" W. a distance of 3865.27 feet, more or less, from the edge of the right-of-way along the North Section Line. Thence bearing in an Easterly direction 2,640' more or less, to the East Section line of Section 22. (See Exhibits "A" and "A- 1" , attached.)
Q00 7321 000	CO	YUMA	Surface Use Agreement	4/20/1994	ALAN FONTE #41-22	SAMEDAN OIL CORP	-	-	-	USA/Colorado/Yuma 6 T001N - R045W: SEC 015 SW4 All Depths SEC 021 E2 All Depths SEC 022 ALL

Exhibit C
Surface Easements and Rights of Way

QIS Id	ST	Cnty	Agt Type	Agt Date	First Party	Second Party	Rec Data	Bk	Pg	Legal
										All Depths SEC 027 NW4, E2 All Depths SEC 034 E2 All Depths SEC 035 SW4, S2 NW4 All Depths
Q00 6350 000	CO	YUMA	ROW/ Ease ment	12/1/ 2005	ROCKWE LL FAMILY LTD PARTNER SHIP	NOBLE ENERGY INC.	5252 72	-	-	USA/Colorado/Yuma 6 T001N - R045W: SEC 015 W2 W2 NW4 Metes & Bounds: Township 1 North, Range 45 West, 6th P.M. Section 15: W2 W2 NW4 The right-of-way shall be 50 feet in width, the center line of said right-of-way and easement being 25 feet east of the west line of the NW4 of said Section 15, which shall extend through and across the Property from the north line to the south line of said NW4 of Section 15- TIN- R45W a distance of approximately 2,640 feet (160 rods).
Q00 7611 000	CO	YUMA	Surfa ce Use Agree ment	12/20 /1995	GODSEY DALLAS & MAXINE - GODSEY	SAMEDAN OIL COPR	-	-	-	USA/Colorado/Yuma 6 T001N - R045W: SEC 016 NW4, SE4

Exhibit C
Surface Easements and Rights of Way

QIs Id	ST	Cnty	Agt Type	Agt Date	First Party	Second Party	Rec Data	Bk	Pg	Legal
					32-17 & 41-17					SEC 017 E2
2221 3230 00	CO	YUMA	ROW/ Ease ment	4/6/1995	GODSEY, DALLAS ET UX	NOBLE GAS PIPELINE	-	-	-	USA/Colorado/Yuma 6 T001N - R045W: SEC 016 SE4 SE4 Metes & Bounds: Township 1 North, Range 45 West, 6th P.M. Section 16 SE/4SE/4: A strip of land 50' wide, the centerline running from a point 25 feet North of the SE corner of Section 16, N. 40 degrees 7'40" W. a distance of 250 feet, more or less. SEC 029 NE4 Metes & Bounds: Section 29: NE/4: A strip of land 50 feet wide, the centerline being 25 feet West of the existing powerline right-of- way along the East line of Section 29 from the North line of said Section, s.Odegrees 38'25" E. a distance of 2656.5 feet, more or less, to the centerline of said Section. (See Exhibits "A" & "A-1" attached)
Q00 7593 000	CO	YUMA	Surfa ce Use Agree ment	12/24/2001	DALLAS L GODSEY ET UX	SAMEDAN OIL CORP	-	-	-	USA/Colorado/Yuma 6 T001N - R045W: SEC 017 SE4

Exhibit C
Surface Easements and Rights of Way

Qls Id	ST	Cnty	Agt Type	Agt Date	First Party	Second Party	Rec Data	Bk	Pg	Legal
Q00 7510 000	CO	YUMA	ROW/ Ease ment	3/13/ 2002	CLEORA FIX	SAMEDAN OIL CORP	-	-	-	USA/Colorado/Yuma 6 T001N - R045W: SEC 018 NE4 Metes & Bounds: 25 FEET IN WIDTH LOCATED ON EACH SIDE OF THE CENTER LINE OF SAID RIGHT-OF-WAY AND EASEMENT WHICH SHALL EXTEND THROUGH AND ACROSS THE PROPERTY AS FOLLOWS: FROM A POINT ON NORTH LINE OF SECTION 18 APPROXIMATELY 600 FEET WEST OF THE NORTHEAST CORNER OF SAID SECTION, THENCE SOUTHWESTERLY APPROXIMATELY 1000 FEET TO THE FIX 1-18 WELL.
Q00 7503 000	CO	YUMA	Surfa ce Use Agree ment	5/27/ 1994	GEORGE & CLEORA FIX - FIX 11-18	SAMEDAN OIL CORP	-	-	-	USA/Colorado/Yuma 6 T001N - R045W: SEC 018 NE4, E2 NW4 LOT 1 LOT 2
Q00 7478 000	CO	YUMA	Surfa ce Use Agree ment	7/7/2 001	CLEORA L FIX	SAMEDAN OIL CORP	-	-	-	USA/Colorado/Yuma 6 T001N - R045W: SEC 018 NW4
Q02 6021 000	CO	YUMA	Surfa ce Use Agree ment	2/27/ 2006	GEORGE FIX ET UX	NOBLE ENERGY INC	-	-	-	USA/Colorado/Yuma 6 T001N - R045W: SEC 018 SE4 NW4 From top SURF to

Exhibit C
Surface Easements and Rights of Way

Qls Id	ST	Cnty	Agt Type	Agt Date	First Party	Second Party	Rec Data	Bk	Pg	Legal
										bottom SURF
Q00 7635 000	CO	YUMA	Surface Use Agreement	12/13 /1995	ROSS BROWN ET UX	SAMEDAN OIL CORP	-	-	-	USA/Colorado/Yuma 6 T001N - R045W: SEC 019 LOT 1 LOT 2 LOT 3 T001N - R046W: SEC 024 SE4, W2 SEC 025 NW4, W2 E2 NE4, W2 NE4
Q02 2364 000	CO	YUMA	Surface Use Agreement	2/27/ 2006	WILMA ROUNDTREE	NOBLE ENERGY INC	-	-	-	USA/Colorado/Yuma 6 T001N - R045W: SEC 019 SE4 NE4 from top SURF to bottom SURF
Q00 7695 000	CO	YUMA	Surface Use Agreement	2/27/ 2002	ROSS J BROWN ET UX	SAMEDAN OIL CORP	-	-	-	USA/Colorado/Yuma 6 T001N - R045W: SEC 019 SE4
Q00 7573 000	CO	YUMA	Surface Use Agreement	9/9/1 994	DALLAS GODSEY ET UX	SAMEDAN OIL COMPANY	-	-	-	USA/Colorado/Yuma 6 T001N - R045W: SEC 020 ALL SEC 021 NW4 SEC 029

Exhibit C
Surface Easements and Rights of Way

Qls Id	ST	Cnty	Agt Type	Agt Date	First Party	Second Party	Rec Data	Bk	Pg	Legal
										NE4
Q00 7584 000	CO	YUMA	Surface Use Agreement	2/5/2002	DALLAS L GODSEY ET UX	SAMEDAN OIL CORP	-	-	-	USA/Colorado/Yuma 6 T001N - R045W: SEC 020 NE4
Q00 7587 000	CO	YUMA	Surface Use Agreement	2/5/2003	GODSEY, DALLAS & MAXINE - GODSEY 22-20	NOBLE ENERGY INC	-	-	-	USA/Colorado/Yuma 6 T001N - R045W: SEC 020 NW4
Q00 7581 000	CO	YUMA	Surface Use Agreement	12/24/2001	DALLAS GODSEY ET UX	SAMEDAN OIL CORP	-	-	-	USA/Colorado/Yuma 6 T001N - R045W: SEC 020 SE4
Q00 7579 000	CO	YUMA	Surface Use Agreement	2/5/2003	DALLAS L GODSEY ET UX	NOBLE ENERGY INC.	-	-	-	USA/Colorado/Yuma 6 T001N - R045W: SEC 020 SW4
Q00 7589 000	CO	YUMA	Surface Use Agreement	12/24/2001	DALLAS L GODSEY ET UX - GODSEY 21-21	SAMEDAN OIL CORP	-	-	-	USA/Colorado/Yuma 6 T001N - R045W: SEC 021 NW4
Q00 7567 000	CO	YUMA	Surface Use Agreement	1/15/2004	ALAN FONTE - FONTE 43-21	NOBLE ENERGY, INC	-	-	-	USA/Colorado/Yuma 6 T001N - R045W: SEC 021 SE4
Q00 6854	CO	YUMA	Surface Use	10/11	ALAN FONTE -	NOBLE ENERGY	-	-	-	USA/Colorado/Yuma 6

Exhibit C
Surface Easements and Rights of Way

QIs Id	ST	Cnty	Agt Type	Agt Date	First Party	Second Party	Rec Data	Bk	Pg	Legal
000			Use Agreement	/2004	#32-21, #42-21	INC				T001N - R045W: SEC 021 SE4, NE4
2221 3240 OC	CO	YUMA	ROW/ Ease ment	4/28/ 1995	WILLIAM S,RALPH & JUNE	NOBLE GAS PIPELINE	-	-	-	USA/Colorado/Yuma 6 T001N - R045W: SEC 021 SW4 Metes & Bounds: Township 1 North, Range 45 West, 6th P.14. Section 21: SW/4: A strip of land 50 feet wide, the centerline being 45 feet North of the existing KN gas pipeline along the South line of said Section, running from the West line of said Section to County Road X.5, South 89 degrees 53'00" East a distance of 2640.00 feet, more or less. (See Exhibit "A", attached).
2221 3240 OB	CO	YUMA	ROW/ Ease ment	4/28/ 1995	WILLIAM S,ALFRED & DOLORIS	NOBLE GAS PIPELINE	-	-	-	USA/Colorado/Yuma 6 T001N - R045W: SEC 021 SW4 Metes & Bounds: Township 1 North, Range 45 West, 6th P.M. Section 21: SW/4: A strip of land 50 feet wide, the centerline being 45 feet North of the existing RN gas pipeline along the South line of said Section, running from the West line of said Section to County Road X.5, South 89 degrees 53'00" East a distance of 2640.00 feet, more or less. (See Exhibit "A", attached).

Exhibit C
Surface Easements and Rights of Way

Qls Id	ST	Cnty	Agt Type	Agt Date	First Party	Second Party	Rec Data	Bk	Pg	Legal
										"A", attached).
2221 3240 0A	CO	YUMA	ROW/ Ease ment	4/26/ 1995	WILLIAM S, PAUL & GLORIA	NOBLE GAS PIPELINE	-	-	-	USA/Colorado/Yuma 6 T001N - R045W: SEC 021 SW4 Metes & Bounds: Township 1 North. Range 45 West. 6th P.M. Section 21: SW/4: A strip of land 50 feet wide, the centerline being 45 feet North of the existing KN gas pipeline along the South line of said Section, running from the West line of said Section to County Road X.5, South 89 degrees 53'00" East a distance of 2640.00 feet, more or less. (See Exhibit "A", attached)
2221 3280 00	CO	YUMA	ROW/ Ease ment	4/19/ 1995	STONE, E UGENE V ET UX	NOBLE GAS PIPELINE	-	-	-	USA/Colorado/Yuma 6 T001N - R045W: SEC 023 NW4, SE4 Metes & Bounds: Township 1 North. Range 45 west. 6th P.M. Section 23-NW/4: A strip of land 50 feet wide, the centerline being 45 feet South of the North Section Line of said Section, running from the west line to the North-south Centerline of said Section South 89 degrees 40'51"E. a distance of 2653.00 feet, more or less. AND: Section 23-SE/4: A strip of land 50 feet wide along the East section line of said

Exhibit C
Surface Easements and Rights of Way

QIs Id	ST	Cnty	Agt Type	Agt Date	First Party	Second Party	Rec Data	Bk	Pg	Legal
										section, running from the East 1/4 corner south o degrees 8' 00" E, a distance of 2000 feet, more or less (See Exhibit "A" attached)
2221 3290 00	CO	YUMA	ROW/ Ease ment	4/19/ 1995	WAYNE DESCHA MPS ET UX	NOBLE GAS PIPELINE INC	4823 33	76 6	33 6	USA/Colorado/Yuma 6 T001N - R045W: SEC 024 Metes & Bounds: Township 1 North, Range 45 west, 6th P.M. Section 24: A strip of land 50 feet wide, the centerline being 45 feet South of the North line of said Section, running from the West line of said Section N. 89 degrees 53' 06" E. a distance of 1737.84 feet, thence to the right along a circle with a radius of 325.00 feet an arc length of 391.24 feet, thence to the left along a circle with a radius of 325.00 feet an arc length of 781.50 feet, thence to the right along a circle with a radius of 325.00 feet an arc length of 391.67 feet, thence N. 89 degrees 51' 59" E. a distance of 882.57 feet, to the East Section line of said Section, all more or less. (See Exhibit "A" attached)
Q00 7557 000	CO	YUMA	Surfa ce Use Agree ment	4/22/ 1994	WAYNE DESCHA MP ET UX	SAMEDAN OIL CORP	-	-	-	USA/Colorado/Yuma 6 T001N - R045W: SEC 024 NW4, W2 NE4

Exhibit C
Surface Easements and Rights of Way

Qis Id	ST	Cnty	Agt Type	Agt Date	First Party	Second Party	Rec Data	Bk	Pg	Legal
Q00 7558 000	CO	YUMA	Surface Use Agreement	2/7/2003	JAMES R SMITH	NOBLE ENERGY, INC.	-	-	-	USA/Colorado/Yuma 6 T001N - R045W: SEC 024 SE4
Q00 7560 000	CO	YUMA	ROW/ Easement	4/15/2003	EUGENE V STONE, ET UX	NOBLE ENERGY, INC.	5124 67	-	-	USA/Colorado/Yuma 6 T001N - R045W: SEC 024 SE4
2221 3300 00	CO	YUMA	ROW/ Easement	4/24/1995	BROWN, ROSS J ET UX	NOBLE GAS PIPELINE	-	-	-	USA/Colorado/Yuma 6 T001N - R045W: SEC 029 Metes & Bounds: Township 1 North, Range 45 west, 6th P.M. Sections 29&30: A strip of land 50 feet wide, the centerline being 82 feet North of the existing powerline running along the South line of said Sections, starting at the East Line of Section 29 a distance of 7566.46 feet, more or less. fi: A strip of land 50 feet wide, the centerline being 25 feet West of existing powerline along the East line of Section 29 running from the East quarter corner of said Section 5. 0 degrees 38'25"E. a distance of 2550.00', more or less AND: A strip of land 50 feet wide, the centerline running from a point 100 feet North of the South line and 2300 feet West, of the SE corner of Section 29, N. 1 degree

Exhibit C
Surface Easements and Rights of Way

Qls Id	ST	Cnty	Agt Type	Agt Date	First Party	Second Party	Rec Data	Bk	Pg	Legal
										11'Og"E. a distance of 1525.26', more or less (See Exhibit "A" attached)
										SEC 030 Metes & Bounds: Township 1 North, Range 45 west, 6th P.M. Sections 29&30: A strip of land 50 feet wide, the cen4erline being 82 feet North of the existing powerline running along the South line of said Sections, starting at the East Line of Section 29 a distance of 7566.46 feet, more or less. fl: A strip of land 50 feet wide, the centerline being 25 feet West of existing powerline along the East line of Section 29 running from the East quarter corner of said Section 5. 0 degrees 38'25"E. a distance of 2550.00', more or less AND: A strip of land 50 feet wide, the centerline running from a point 100 feet North of the South line and 2300 feet West, of the SE corner of Section 29, N. 1 degree 11'Og"E. a distance of 1525.26', more or less (See Exhibit "A" attached)
Q01 1844 000	CO	YUMA	Surface Use Agree	11/22 /2004	DALLAS GODSEY ET UX	NOBLE ENERGY INC	-	-	-	USA/Colorado/Yuma 6 T001N - R045W: SEC 029 NE4

Exhibit C
Surface Easements and Rights of Way

Qls Id	ST	Cnty	Agt Type	Agt Date	First Party	Second Party	Rec Data	Bk	Pg	Legal
			ment							All Depths
Q00 6489 000	CO	YUMA	ROW/ Ease ment	11/3/ 2004	IRENE BROWN	NOBLE ENERGY INC.	-	52 25 56	3- Ja n	USA/Colorado/Yuma 6 T001N - R045W: SEC 030 S2 SE4 Metes & Bounds: The right-of-way shall be 50 feet in width located as near as physically possible to the South line of said Section and said right-of-way and easement shall extend through and West to East across the Property and traversing a distance of approximately 2,640 feet (160 rods).
Q00 6478 000	CO	YUMA	ROW/ Ease ment	11/3/ 2004	SCOTT N WAKEFIE LD ET UX	NOBLE ENERGY INC.	-	52 26 17	1 OF 3	USA/Colorado/Yuma 6 T001N - R045W: SEC 030 SE4 SW4 LOT 4
Q00 7452 000	CO	YUMA	Surfa ce Use Agree ment	3/14/ 1995	HILLTOP FEEDLOT , INC.	SAMEDAN OIL CORP	-	-	-	USA/Colorado/Yuma 6 T001N - R045W: SEC 031 SE4
2221 3310 00	CO	YUMA	ROW/ Ease ment	7/28/ 1995	HILLTOP FEEDLOT INC	NOBLE GAS PIPELINE	-	-	-	USA/Colorado/Yuma 6 T001N - R045W: SEC 031 SE4 Metes & Bounds: Township 1 North. Range 45 West, 6th P.M. Section 31: SE/4 - A strip of land 50 feet wide, the centerline running from a point on the West Line of

Exhibit C
Surface Easements and Rights of Way

QIs Id	ST	Cnty	Agt Type	Agt Date	First Party	Second Party	Rec Data	Bk	Pg	Legal
										said Section, 1,259 feet from the center of the Section, to a point 1,531 feet from the East quarter corner a distance of 2,670 feet, more or less. (See Exhibit "A", attached).
Q00 4701 000	CO	YUMA	ROW/ Ease ment	9/28/ 2004	BARRY R BROWN	NOBLE ENERGY INC	-	51 91 83	-	USA/Colorado/Yuma 6 T001N - R045W: SEC 032 All Depths Metes & Bounds: 25 FT. IN WIDTH LOCATED ON EACH SIDE OF THE CENTER LINE OF SAID RIGHT-OF-WAY AND EASEMENT WHICH SHALL EXTEND THROUGH AND NORTH TO SOUTH ACROSS THE PROPERTY APPROX 25 FT FROM THE WEST LINE OF SAID SECTION AND TRAVERSING A DISTANCE OF APPROX 4950 FT (300) RODS.
2221 3320 00	CO	YUMA	ROW/ Ease ment	4/12/ 1995	BROWN, BARRY R ET UX	NOBLE GAS PIPELINE	-	-	-	USA/Colorado/Yuma 6 T001N - R045W: SEC 032 Metes & Bounds: Section 32: A strip of land 50 feet wide, the centerline being 25 feet from the West Line of Section 32; said strip running S 0 deg 43' 55" W. from the North Line of Section 32 4296.32 feet, more or less; AND; A strip of land 50 feet wide, the centerline beginning 75 feet west of the NE corner of section 32, thence running

Exhibit C
Surface Easements and Rights of Way

Qls Id	ST	Cnty	Agt Type	Agt Date	First Party	Second Party	Rec Data	Bk	Pg	Legal
										1600.00 feet S. 0 deg. 38' 25" E., thence 624.09 feet S. 3 deg. 39' 42" E., thence 1550.00 feet S. 0 deg. 24' 00" E., a total of 3,774.09 feet, more or less, to a point 25 feet West of the East Line of Section 32. (See Exhibit "A", attached).
Q00 6699 000	CO	YUMA	Surface Use Agreement	10/6/2004	BARRY BROWN - #13-32, #14-32, #22-32, #31-22 ET AL	NOBLE ENERGY INC	-	-	-	USA/Colorado/Yuma 6 T001N - R045W: SEC 032 W2
Q00 7616 000	CO	YUMA	Surface Use Agreement	4/12/2001	DARIN BROWN - BROWN 43-33	SAMEDAN OIL CORP	-	-	-	USA/Colorado/Yuma 6 T001N - R045W: SEC 033 ALL
Q00 7692 000	CO	YUMA	Surface Use Agreement	9/29/1994	DARIN J BROWN	SAMEDAN OIL COPR	-	-	-	USA/Colorado/Yuma 6 T001N - R045W: SEC 033 ALL
2221 3330 00	CO	YUMA	ROW/ Easement	4/26/1995	BROWN, DARIN J	NOBLE GAS PIPELINE	-	-	-	USA/Colorado/Yuma 6 T001N - R045W: SEC 033 Metes & Bounds: Township 1 North, Range 45 west, 6th P.M. section 33: A strip of land 50 feet wide, the centerline being 55 feet South of the

Exhibit C
Surface Easements and Rights of Way

Qls Id	ST	Cnty	Agt Type	Agt Date	First Party	Second Party	Rec Data	Bk	Pg	Legal
										North line of said Section, running N. 89 degrees 58'44" E. from the west line to the East line of said Section a distance of 5,275.05 feet, more or less. (See Exhibit "A", attached hereto and made a part hereof).
Q02 0233 000	CO	YUMA	Surface Use Agreement	12/7/2006	JAR PARTNER SHIP	NOBLE ENERGY INC	-	-	-	USA/Colorado/Yuma 6 T001N - R046W: SEC 003 NW4 from top SURF to bottom SURF
Q00 6493 000	CO	YUMA	ROW/ Easement	3/10/2005	DAVID F. BLACH, ET AL	NOBLE ENERGY INC.	-	52 25 57	3- Ja n	USA/Colorado/Yuma 6 T001N - R046W: SEC 003 S2 S2 Metes & Bounds: The right-of-way shall be 50 feet in width located as near as physically possible to the South line of said Section 1: SE¼SW¼, Said Section 4: S'4SE¼ and Section 3: SY2SY2 and said right-of-way and easement shall extend through and West to East across the Property and traversing a distance of approximately 7920 feet (560 rods). ALSO In the NE corner of the NE¼NE¼ of Section 10, a 100'x 100' area on which will be constructed a transfer station consisting of 2 tanks and an above the ground pump, the ultimate fenced

Exhibit C
Surface Easements and Rights of Way

Qls Id	ST	Cnty	Agt Type	Agt Date	First Party	Second Party	Rec Data	Bk	Pg	Legal
										and used area of the transfer station site will not exceed 50'x 100'.
										SEC 004 S2 SE4 Metes & Bounds: The right-of-way shall be 50 feet in width located as near as physically possible to the South line of said Section 1: SE½SW¼, Said Section 4: S'4SE¼ and Section 3: SY2SY2 and said right-of- way and easement shall extend through and West to East across the Property and traversing a distance of approximately 7920 feet (560 rods). ALSO In the NE corner of the NE¼NE¼ of Section 10, a 1 00'x 100' area on which will be constructed a transfer station consisting of 2 tanks and an above the ground pump, the ultimate fenced and used area of the transfer station site will not exceed 50'x 100'.
										T001N - R047W: SEC 001 SE4 SW4 Metes & Bounds: The right-of-way shall be 50 feet in width located as near as physically possible to the

Exhibit C
Surface Easements and Rights of Way

Qls Id	ST	Cnty	Agt Type	Agt Date	First Party	Second Party	Rec Data	Bk	Pg	Legal
										South line of said Section 1: SE¼SW¼, Said Section 4: S¼SE¼ and Section 3: SY2SY2 and said right-of- way and easement shall extend through and West to East across the Property and traversing a distance of approximately 7920 feet (560 rods). ALSO In the NE corner of the NE¼NE¼ of Section 10, a 100'x 100' area on which will be constructed a transfer station consisting of 2 tanks and an above the ground pump, the ultimate fenced and used area of the transfer station site will not exceed 50'x 100'.
Q00 6479 000	CO	YUMA	ROW/ Ease ment	10/28 /2004	BLACH & CO., LTD.	NOBLE ENERGY INC.	-	52 25 8	3- Ja n	USA/Colorado/Yuma 6 T001N - R046W: SEC 007 N2 NE4 LOT 4 SEC 008 N2 N2 SEC 030 SE4 SW4 LOT 4
Q02 6143 000	CO	YUMA	Surfa ce Use Agree ment	3/6/2 006	RICHARD D STALLIN GS	NOBLE ENERGY INC	-	-	-	USA/Colorado/Yuma 6 T001N - R046W: SEC 007 NE4 NW4 From top SURF to

Exhibit C
Surface Easements and Rights of Way

Qls Id	ST	Cnty	Agt Type	Agt Date	First Party	Second Party	Rec Data	Bk	Pg	Legal
										bottom SURF
Q00 6486 000	CO	YUMA	ROW/ Ease ment	11/3/ 2004	RICHARD D. STALLIN GS	NOBLE ENERGY INC.	-	52 25 51	3- Ja n	USA/Colorado/Yuma 6 T001N - R046W: SEC 007 NE4 NW4 LOT 1 Metes & Bounds: The right-of-way shall be 50 feet in width located as near as physically possible to the North line of said Sections and said right-of-way and easement shall extend through and West to East across the Property and traversing a distance of approximately 6600 feet (400 rods). T001N - R047W: SEC 012 NE4 NW4, N2 NE4 Metes & Bounds: The right-of-way shall be 50 feet in width located as near as physically possible to the North line of said Sections and said right-of-way and easement shall extend through and West to East across the Property and traversing a distance of approximately 6600 feet (400 rods).
Q00 6492 000	CO	YUMA	ROW/ Ease ment	1/18/ 2005	MICHAEL W. NEWTON , ET AL	NOBLE ENERGY INC.	5225 61	-	3- Ja n	USA/Colorado/Yuma 6 T001N - R046W: SEC 009 N2 NW4 Metes & Bounds: The right-of-way shall be 50 feet in width located as near as physically possible to the

Exhibit C
Surface Easements and Rights of Way

Qls Id	ST	Cnty	Agt Type	Agt Date	First Party	Second Party	Rec Data	Bk	Pg	Legal
										North line of said Section and said right-of-way and easement shall extend through and West to East across the Property and traversing a distance of approximately 2,640 feet (160 rods).
Q00 6480 000	CO	YUMA	ROW/ Ease ment	11/8/ 2004	SUSAN G. HAGEMAN	NOBLE ENERGY INC.	-	52 25 53	3- Ja n	USA/Colorado/Yuma 6 T001N - R046W: SEC 010 E2 SE4 SEC 015 E2 E2
Q00 7509 000	CO	YUMA	Surfa ce Use Agree ment	1/20/ 2004	MAURICE RANCH, LLC - MAURICE E 43-12	NOBLE ENERGY, INC.	-	-	-	USA/Colorado/Yuma 6 T001N - R046W: SEC 012 SE4
Q00 6487 000	CO	YUMA	ROW/ Ease ment	11/18 /2004	IRENE BROWN	NOBLE ENERGY INC.	-	52 25 54	3- Ja n	USA/Colorado/Yuma 6 T001N - R046W: SEC 013 W2 SW4 Metes & Bounds: The right-of-way shall be 50 feet in width located as near as physically possible to the West line said Sections and said right-of-way and easement shall extend through and North to South across the Property and traversing a distance of approximately 10,560 feet (640 rods). SEC 024

Exhibit C
Surface Easements and Rights of Way

Qls Id	ST	Cnty	Agt Type	Agt Date	First Party	Second Party	Rec Data	Bk	Pg	Legal
										W2 W2 Metes & Bounds: The right-of-way shall be 50 feet in width located as near as physically possible to the West line said Sections and said right-of-way and easement shall extend through and North to South across the Property and traversing a distance of approximately 10,560 feet (640 rods). SEC 025 W2 NW4 Metes & Bounds: The right-of-way shall be 50 feet in width located as near as physically possible to the West line said Sections and said right-of-way and easement shall extend through and North to South across the Property and traversing a distance of approximately 10,560 feet (640 rods).
Q00 6490 000	CO	YUMA	ROW/ Ease ment	10/27 /2004	IRENE BROWN	NOBLE ENERGY INC.	-	52 25 55	3- Ja n	USA/Colorado/Yuma 6 T001N - R046W: SEC 025 S2 SE4 Metes & Bounds: The right-of-way shall be 50 feet in width located as near as physically possible to the South line of said Section and said right-of-way and easement shall extend through and West to East

Exhibit C
Surface Easements and Rights of Way

Qls Id	ST	Cnty	Agt Type	Agt Date	First Party	Second Party	Rec Data	Bk	Pg	Legal
										across the Property and traversing a distance of approximately 2,640 feet (160 rods).
Q00 6484 000	CO	YUMA	ROW/ Ease ment	2/25/ 2005	MARVIN E. MCDON ALD, ET UX	NOBLE ENERGY INC.	-	52 25 52	3- Ja n	USA/Colorado/Yuma 6 T001N - R046W: SEC 025 S2 SW4, W2 SW4 Metes & Bounds: The right-of-way shall be 50 feet in width located as near as physically possible to the West line and South line of said Section and in the SW corner of the SWSW a 100'x 100' area on which will be constructed a transfer station consisting of 2 tanks and an above the ground pump, the ultimate fenced and used area of the Transfer Station will not exceed 50'x100' and said right-of- way and easement shall extend through and North to South and West to East across the Property and traversing a distance of approximately 5,280 feet (320 rods).
Q00 6058 000	CO	YUMA	ROW/ Ease ment	1/23/ 1997	ROW - DAVID & RONALD BLACH	SAMEDAN OIL CORPORA TION	-	-	-	USA/Colorado/Yuma 6 T001N - R047W: SEC 001 NW4 From 0 to 3 ft Metes & Bounds: A STRIP OF LAND 50' WIDE RUNNING ALONG THE NW/4 OF SEC 1 FOR 1462'. ROW SHALL BE 25' IN WIDTH

Exhibit C
Surface Easements and Rights of Way

Qls Id	ST	Cnty	Agt Type	Agt Date	First Party	Second Party	Rec Data	Bk	Pg	Legal
										LOCATED ON EACH SIDE OF THE CENTER LINE OF SAID ROW & EASEMENT WHICH SHALL EXTEND THROUGH & ACROSS THE PROPERTY
Q00 6482 000	CO	YUMA	ROW/ Ease ment	3/14/ 2005	MARITA CROSSLA ND, DBA S BAR C RANCH	NOBLE ENERGY INC.	-	52 25 59	3- Ja n	USA/Colorado/Yuma 6 T001N - R047W: SEC 001 S2 SW4 SW4 SEC 002 S2 SE4 SE4
Q00 7133 000	CO	YUMA	ROW/ Ease ment	11/28 /2001	CROSSLA ND, JUSTIN & MINDY	SAMEDAN OIL CORPORA TION	RO W	50 53 13	-	USA/Colorado/Yuma 6 T001N - R047W: SEC 002 From 0 to 3 ft Metes & Bounds: THE RIGHT OF WAY SHALL BE 25 FEET IN WIDTH LOCATED ON EACH SIDE OF THE CENTER LINE OF SAID RIGHT OF WAY AND EASEMENT WHICH SHALL EXTEND THROUGH AND ACROSS THE PROPERTY AS FOLLOWS: FROM A POINT FROM THE STULP 1-2 WELL PROCEED NORTHWEST APPROX 1200' TO A POINT 150 YARDS SOUTH OF THE CENTER OF SAID SECTION.
Q00 6052 000	CO	YUMA	ROW/ Ease ment	3/7/1 996	ROW - DAVID F BLACH ET AL	SAMEDAN OIL CORPORA TION	-	-	-	USA/Colorado/Yuma 6 T001N - R047W: SEC 002 NE4 SE4 From 0 to 3 ft Metes & Bounds: A STRIP OF LAND 50' WIDE, BEGINNING AT THE #43-2

Exhibit C
Surface Easements and Rights of Way

Qls Id	ST	Cnty	Agt Type	Agt Date	First Party	Second Party	Rec Data	Bk	Pg	Legal
										HEMPHILL WELL, THENCE RUNNING IN A NORTHEASTERLY DIRECTION TO A POINT ON THE NORTH LINE OF THE SE/4 SEC 2, APPROXIMATELY 250' WEST OF THE NE CORNER OF SE/4 OF SEC 2, ALSO A STRIP OF LAND 50' WIDE ACROSS LOT #4, LOCATED IN SEC 1, BEING APPROXIMATELY 45 NET LINEAL RODS M/L.
Q00 6483 000	CO	YUMA	ROW/ Ease ment	3/14/ 2005	JUSTIN CROSSLA ND ET UX	NOBLE ENERGY INC.	-	52 25 60	3- Ja n	USA/Colorado/Yuma 6 T001N - R047W: SEC 002 S2 W2 SE4 Metes & Bounds: The right-of-way shall be 50 feet in width located as near as physically possible to the South line of said Section 2 and said right-of-way and easement shall extend through and West to East across the Property and traversing a distance of approximately 1,320 feet (80 rods).
Q02 6017 000	CO	YUMA	Surfa ce Use Agree ment	3/7/2 006	BILLIE VONDER WAHL	NOBLE ENERGY INC	-	-	-	USA/Colorado/Yuma 6 T001N - R047W: SEC 002 SW4 NW4 From top SURF to bottom SURF
Q00 6051 000	CO	YUMA	ROW/ Ease ment	2/21/ 1996	ROW - S/C RANCH	SAMEDAN OIL CORPORA TION	-	-	-	USA/Colorado/Yuma 6 T001N - R047W: SEC 002 W2 SE4, SE4 SE4 From 0 to 3 ft

Exhibit C
Surface Easements and Rights of Way

Qls Id	ST	Cnty	Agt Type	Agt Date	First Party	Second Party	Rec Data	Bk	Pg	Legal
										Metes & Bounds: A STRIP OF LAND 50' WIDE THE CENTER BEING 25' EAST OF THE PROPERTY LINE ON THE WEST LINE OF SEC 36.BEING 320 LINEAL RODS M/L SEC 011 NE4 From 0 to 3 ft Metes & Bounds: A STRIP OF LAND 50' WIDE THE CENTER BEING 25' EAST OF THE PROPERTY LINE ON THE WEST LINE OF SEC 36.BEING 320 LINEAL RODS M/L
Q02 6031 000	CO	YUMA	Surface Use Agreement	3/23/ 2006	BARRY ALLISON ET AL	NOBLE ENERGY INC	-	-	-	USA/Colorado/Yuma 6 T001S - R043W: SEC 033 NE4 SW4 From top SURF to bottom SURF
Q02 6036 000	CO	YUMA	Surface Use Agreement	3/23/ 2006	BARRY ALLISON ET AL	NOBLE ENERGY INC	-	-	-	USA/Colorado/Yuma 6 T001S - R043W: SEC 033 NW4 SW4 From top SURF to bottom SURF
Q02 6032 000	CO	YUMA	Surface Use Agreement	3/23/ 2006	BARRY ALLISON ET AL	NOBLE ENERGY INC	-	-	-	USA/Colorado/Yuma 6 T001S - R043W: SEC 033 SE4 SW4 From top SURF to bottom SURF
Q00 8005 000	CO	YUMA	Surface Use Agreement	1/24/ 2002	DETERDI NG, BRENT - WILTFAN	SAMEDAN OIL CORP	-	-	-	USA/Colorado/Yuma 6 T001S - R044W: SEC 028 SW4

Exhibit C
Surface Easements and Rights of Way

Qis Id	ST	Cnty	Agt Type	Agt Date	First Party	Second Party	Rec Data	Bk	Pg	Legal
			ment		G 13-28					
Q02 0432 000	CO	YUMA	Surface Use Agreement	2/1/2008	BRENT DETERDING ET AL	NOBLE ENERGY INC	-	-	-	USA/Colorado/Yuma 6 T001S - R044W: SEC 028 SW4 from surface to surface
Q00 7445 000	CO	YUMA	Surface Use Agreement	12/30/2001	LAVERNE & WILMA STULTS - HILLTOP #41-4	SAMEDAN OIL CORP	-	-	-	USA/Colorado/Yuma 6 T001S - R045W: SEC 004 NE4
Q00 7442 000	CO	YUMA	Surface Use Agreement	4/25/2002	LEVERNE & WILMA STULTS - HILLTOP 21-4	SAMEDAN OIL CORP	-	-	-	USA/Colorado/Yuma 6 T001S - R045W: SEC 004 NW4
Q00 7441 000	CO	YUMA	Surface Use Agreement	3/13/2003	LAVERNE & WILMA STULTS, HILLTOP 13-4	NOBLE ENERGY INC	-	-	-	USA/Colorado/Yuma 6 T001S - R045W: SEC 004 SW4
Q00 7169 000	CO	YUMA	Surface Use Agreement	12/30/2001	LAVERNE & WILMA STULTS - HILLTOP 41-5	SAMEDAN OIL CORP	-	-	-	USA/Colorado/Yuma 6 T001S - R045W: SEC 005 NE4
Q00 7171 000	CO	YUMA	Surface Use Agreement	4/25/2002	LAVERNE & WILMA STULTS - HILLTOP 12-5	SAMEDAN OIL CORP	-	-	-	USA/Colorado/Yuma 6 T001S - R045W: SEC 005 NW4

Exhibit C
Surface Easements and Rights of Way

Qis Id	ST	Cnty	Agt Type	Agt Date	First Party	Second Party	Rec Data	Bk	Pg	Legal
Q00 7341 000	CO	YUMA	Surface Use Agreement	5/19/2003	LAVERN C & WILMA L STULTS	NOBLE ENERGY INC	-	-	-	USA/Colorado/Yuma 6 T001S - R045W: SEC 005 S2
Q02 2175 000	CO	YUMA	Surface Use Agreement	6/15/2007	EARL & ELVA WAKEFIELD TRUST ET AL	NOBLE ENERGY INC	-	-	-	USA/Colorado/Yuma 6 T001S - R045W: SEC 006 SW4, W2 SE4, N2 from top SURF to bottom SURF
Q00 8008 000	CO	YUMA	Surface Use Agreement	6/9/2001	DICKSON, HENRY LEE ESTATE - DICKSON WELLS	SAMEDAN OIL CORP	-	-	-	USA/Colorado/Yuma 6 T001S - R045W: SEC 026 ALL
Q00 6572 000	CO	YUMA	Surface Use Agreement	3/15/2004	LORENA F SUMAN & CONNIE M GEORGE	NOBLE ENERGY INC	-	-	-	USA/Colorado/Yuma 6 T001S - R045W: SEC 026 NW4 All Depths
Q01 0289 000	CO	YUMA	Surface Use Agreement	2/24/2003	DICKSON 43-27	NOBLE ENERGY, INC	-	-	-	USA/Colorado/Yuma 6 T001S - R045W: SEC 027 SE4
Q00 7993 000	CO	YUMA	Surface Use Agreement	1/13/2002	ZUEGE, ALLEN & DENISE - ZUEGE 44-35 & 43-35	SAMEDAN OIL CORP	-	-	-	USA/Colorado/Yuma 6 T001S - R045W: SEC 035 SE4
Q01 0300	CO	YUMA	Surface Use	6/8/2001	PARISSET 21-11,43-	SAMEDAN OIL CORPORA	-	-	-	USA/Colorado/Yuma 6 T001S - R046W: SEC 011

Exhibit C
Surface Easements and Rights of Way

Qls Id	ST	Cnty	Agt Type	Agt Date	First Party	Second Party	Rec Data	Bk	Pg	Legal
000			Agreement		11,12-12,13-12	TION				SE4, NW4 SEC 012 W2
Q02 6040 000	CO	YUMA	Surface Use Agreement	3/7/2006	PARISSET FARMS LLP	NOBLE ENERGY INC	-	-	-	USA/Colorado/Yuma 6 T001S - R046W: SEC 012 SW4 SW4 From top SURF to bottom SURF
Q00 7569 000	CO	YUMA	Surface Use Agreement	5/9/1996	CURTIS E GARDNER RET UX	SAMEDAN OIL CORP	-	-	-	USA/Colorado/Yuma 6 T002N - R045W: SEC 032 N2 SW4, NW4 SE4, W2 NE4, NW4 Metes & Bounds: THAT PART OF THE NW/4 LYING SOUTH OF US HIGHWAY #34, WEST 231 FT OF THE NW/4SE/4, WEST 231 FT OF THE W/2NE/4
Q00 6043 000	CO	YUMA	ROW/ Easement	3/5/1997	ROW - CURTIS E GARDNER RET UX	SAMEDAN OIL CORPORATION	-	48 49 47	-	USA/Colorado/Yuma 6 T002N - R045W: SEC 032 S2 NW4, N2 SW4 From 0 to 3 ft Metes & Bounds: Township 2 North. Rant 45 West. 6th P.M. Section 32: S/2NW/4 & N/2SW/4; A strip of land 50 feet wide running from the #32-1 Stone well, (located in the SW/4NW/4 of Section 32). thence South to the #13-32

Exhibit C
Surface Easements and Rights of Way

Qls Id	ST	Cnty	Agt Type	Agt Date	First Party	Second Party	Rec Data	Bk	Pg	Legal
										Gardner well, (located in the NW/4SW/4 of Section 32), thence in a southwesterly direction to the SW corner of the N12SW14 of Section 32, being approximately in all 175.00 net lineal rods, more or less. (See Exhibit "A" attached hereto and made a part hereof.)
Q00 9672 000	CO	YUMA	Surface Use Agreement	7/5/2005	ALAN E FONTE	NOBLE ENERGY INC	-	-	-	USA/Colorado/Yuma 6 T002N - R045W: SEC 032 SE4 NE4 All Depths
Q02 5697 000	CO	YUMA	Surface Use Agreement	12/7/2006	MERLE O GARDNER ET UX	NOBLE ENERGY INC	-	-	-	USA/Colorado/Yuma 6 T002N - R046W: SEC 029 SE4 From top SURF to bottom SURF SEC 032 NW4 NE4 From top SURF to bottom SURF
Q00 5090 000	CO	YUMA	Surface Use Agreement	11/9/1994	YENTER, EDNA MAY TRUST, ET AL	SAMEDAN OIL CORP	-	-	-	USA/Colorado/Yuma 6 T002N - R046W: SEC 036 SE4 SE4
Q00 7541 000	CO	YUMA	Surface Use Agreement	1/16/1996	EDNA MAE YENTER TRUST, ET AL	SAMEDAN OIL CORP	-	-	-	USA/Colorado/Yuma 6 T002N - R046W: SEC 036 SE4 SE4

Exhibit C
Surface Easements and Rights of Way

Qls Id	ST	Cnty	Agt Type	Agt Date	First Party	Second Party	Rec Data	Bk	Pg	Legal
Q00 6037 000	CO	YUMA	ROW/ Ease ment	3/5/1 996	ROW - RICHARD D NELSON ET UX	SAMEDAN OIL CORPORATION	-	-	-	USA/Colorado/Yuma 6 T002N - R047W: SEC 036 W2 W2 From 0 to 3 ft Metes & Bounds: A STRIP OF LAND 50' WIDE THE CENTER BEING 25' EAST OF THE PROPERTY LINE ON THE WEST LINE OF SEC 36.BEING 320 LINEAL RODS M/L
Q00 7723 000	CO	YUMA	Surfa ce Use Agree ment	3/31/ 2001	STEPHEN L ALLISON - ENGEL 31-5	SAMEDAN OIL CORP	-	-	-	USA/Colorado/Yuma 6 T002S - R043W: SEC 005 E2 NE4 NW4, E2 W2 NE4 NW4, NE4
Q00 7728 000	CO	YUMA	Surfa ce Use Agree ment	4/30/ 2001	FRANK B ENGEL ET UX	SAMEDAN OIL CORP	-	-	-	USA/Colorado/Yuma 6 T002S - R043W: SEC 005 E2 NW4, NW4 NW4 Metes & Bounds: SEC 5: NW/4NW/4, E/2NW/4, ALL LESS A TRACT DESCRIBED AS FOLLOWS: BEGINNING AT THE NW CONRNER OF SEC 5, THENCE N89 DEG 09'00"E 1776 FEET TO THE POINT OF BEGINNING; THENCE S01 DEG 37'00"E 870 FEET; THENCE IN SOUTHEASTERLY DIRECTION ALONG THE ENGEL/WHITE FENCE LINE TO THE NORTH-SOUTH CENTERLINE OF SEC 5; THENCE NORTH TO THE NORTH QUARTER CORNER OF SEC 5, THENCE WEST TO THE POINT OF BEGINNING,

Exhibit C
Surface Easements and Rights of Way

Q/s Id	ST	Cnty	Agt Type	Agt Date	First Party	Second Party	Rec Data	Bk	Pg	Legal
										ALSO LESS THE 2.07 ACRE K- N GAS COMPANY TRACT IN THE NW CORNER OF SAID SECTION.
Q00 7724 000	CO	YUMA	Surfa ce Use Agree ment	1/30/ 2001	FRANK B ENGEL ET UX - ENGEL 21-5	SAMEDAN OIL CORP	-	-	-	USA/Colorado/Yuma 6 T002S - R043W: SEC 005 NW4 NW4
Q00 7151 000	CO	YUMA	Surfa ce Use Agree ment	10/9/ 2000	FRANK B ENGEL ET UX	SAMEDAN OIL CORP	-	-	-	USA/Colorado/Yuma 6 T002S - R043W: SEC 005 SE4 NE4, SW4 NW4
Q00 7721 000	CO	YUMA	Surfa ce Use Agree ment	9/20/ 2000	STEPHEN L ALLISON ET AL	SAMEDAN OIL CORP	-	-	-	USA/Colorado/Yuma 6 T002S - R043W: SEC 005 SE4 NE4, SW4 NW4
Q00 7156 000	CO	YUMA	Surfa ce Use Agree ment	10/1/ 1998	STEPHEN L ALLISON ET AL	SAMEDAN OIL CORP	-	-	-	USA/Colorado/Yuma 6 T002S - R043W: SEC 005 SW4 SE4, NW4 SW4
Q00 7733 000	CO	YUMA	Surfa ce Use Agree ment	4/27/ 1995	SIMMON S RANCH - BLACK WOLF CREEK 13-14	SAMEDAN OIL CORP	-	-	-	USA/Colorado/Yuma 6 T002S - R043W: SEC 014 ALL
Q02 1255 000	CO	YUMA	Road Row	11/28 /2006	ROBERT SIMMON S ET UX	NOBLE ENERGY INC	-	-	-	USA/Colorado/Yuma 6 T002S - R043W: SEC 014 from top SURF to bottom SURF Metes & Bounds: FOLLOW FENCE LINE IN SEC

Exhibit C
Surface Easements and Rights of Way

Qls Id	ST	Cnty	Agt Type	Agt Date	First Party	Second Party	Rec Data	Bk	Pg	Legal
										14 IN THE E2 NE4 & N2 SE4 CURVING TO THE WEST ALONG CROPLAND IN N2 SE4 OF SAID SEC THEN CURVING SOUTHERLY TO S2 SE4 OF SAID SEC, THEN ON TO THE SW4 OF SEC 14, THEN FOLLOWING PATH THRU SW4 OF SEC 14, TO WELL LOCATIONS IN SECS 14 & 23
Q01 0367 000	CO	YUMA	Road Row	11/28 /2006	ROBERT SIMMON S ET UX	NOBLE ENERGY INC.	NO REC ORD ATION	-	-	USA/Colorado/Yuma 6 T002S - R043W: SEC 014 Metes & Bounds: SW/4 OF SEC 14, T2S-R43W FOLLOWING FENCELINE AND PATH TO SECTION 23: NW/4, T2S-R43W, YUMA COUNTY, CO. OWNED BY SURFACE OWNER FOR PERSONNEL, MACHINERY, ETC FOR MAINTANCE OF SIMMONS #11-23
Q00 7719 000	CO	YUMA	Surface Use Agreement	2/22/ 2002	ROBERT A SIMMON S SOC ST 243 #11-23	SAMEDAN OIL CORP	-	-	-	USA/Colorado/Yuma 6 T002S - R043W: SEC 014 SW4 SEC 023 NW4
Q00 7734 000	CO	YUMA	Road Row	9/12/ 1995	HARRY E EKBERG - BLACK WOLF CREEK 13-14	SAMEDAN OIL CORP	-	-	-	USA/Colorado/Yuma 6 T002S - R043W: SEC 015 S2

Exhibit C
Surface Easements and Rights of Way

Qls Id	ST	Cnty	Agt Type	Agt Date	First Party	Second Party	Rec Data	Bk	Pg	Legal
Q00 7735 000	CO	YUMA	ROW/ Ease ment	10/10 /1995	HARRY E EKBERY ET UX - BLACK WOLF CREEK 13-14	SAMEDAN OIL CORP	-	-	-	USA/Colorado/Yuma 6 T002S - R043W: SEC 015 SW4 Metes & Bounds: A STRIP OF LAND 50 FEET WIDE, BEGINNING AT THE #1-15 EKBERG WELL LOCATED IN SW/4 OF SAID SECTION, THENCE RUNNING IN A NORTHEASTERLY DIRECTION TO THE WELL ACCESS ROAD, THENCE ADJACENT TO THE SOUTH SIDE OF AND FOLLOWING THE ACCESS ROAD, TO THE EAST LINE OF SAID SECTION, A DISTANCE OF 5000 FEET, MORE OR LESS
Q00 7709 000	CO	YUMA	Surfa ce Use Agree ment	7/9/1 996	ALFRED W RENZEL MAN- RENZEL MAN 12- 23	SAMEDAN OIL CORP	-	-	-	USA/Colorado/Yuma 6 T002S - R043W: SEC 022 E2 NW4, NW4 NW4, E2 SW4, NW4 SW4, E2 LESS AND EXCEPT A 2.0 ACRE TRACT LOCATED IN NW/4SW/4, & LESS AND EXCEPT A 21.07 ACRE TRACT LOCATED IN THE S/2 OF SECTION 22, AS DESCRIBED IN BOOK 673, PAGE 134 SEC 023 S2 NW4, SE4 SW4, N2 SW4

Exhibit C
Surface Easements and Rights of Way

Qls Id	ST	Cnty	Agt Type	Agt Date	First Party	Second Party	Rec Data	Bk	Pg	Legal
Q02 2363 000	CO	YUMA	Surface Use Agreement	7/25/2006	ALFRED W RENZEL MAN ET UX	NOBLE ENERGY INC	-	-	-	USA/Colorado/Yuma 6 T002S - R043W: SEC 023 NE4 NW4 from top SURF to bottom SURF
Q02 6138 000	CO	YUMA	Surface Use Agreement	3/23/2006	ROBERT SIMMON S ET UX	NOBLE ENERGY INC	-	-	-	USA/Colorado/Yuma 6 T002S - R043W: SEC 023 NE4 NW4 From top SURF to bottom SURF
Q02 6137 000	CO	YUMA	Surface Use Agreement	3/23/2006	ROBERT SIMMON S ET UX	NOBLE ENERGY INC	5426 52	-	-	USA/Colorado/Yuma 6 T002S - R043W: SEC 023 NW4 NW4 From top SURF to bottom SURF
Q02 2360 000	CO	YUMA	Surface Use Agreement	3/23/2006	ALFRED W RENZEL MAN ET UX	NOBLE ENERGY INC	-	-	-	USA/Colorado/Yuma 6 T002S - R043W: SEC 023 NW4 SW4 from top SURF to bottom SURF
Q00 7740 000	CO	YUMA	Surface Use Agreement	4/7/2001	WITTE, DEAN & BARBAR A - WITTE 21-6	SAMEDAN OIL CORP	-	-	-	USA/Colorado/Yuma 6 T002S - R044W: SEC 006 N2 NW4 T002S - R045W: SEC 001 N2
Q00 5690 000	CO	YUMA	ROW/Easement	10/17/2001	WITTE 43-1	SAMEDAN OIL CORP	-	-	-	USA/Colorado/Yuma 6 T002S - R044W: SEC 006 N2 NW4 From 0 to 3 ft

Exhibit C
Surface Easements and Rights of Way

Qls Id	ST	Cnty	Agt Type	Agt Date	First Party	Second Party	Rec Data	Bk	Pg	Legal
										Metes & Bounds: THE ROW SHALL BE 25 FEET IN WIDTH LOCATED ON EACH SIDE OF THE CENTER LINE OF SAID ROW AND EASEMENT WHICH SHALL EXTEND THROUGH AND ACROSS PROPERTY AS FOLLOWS: FROM A POINT ON WEST LINE OF SECTION 6 APPROXIMATELY 1425 FEET SOUTH OF THE NORTHWEST CORNER OF SAID SECTION, THENCE NORTH APPROXIMATELY 1425 FEET, THEN TURNING EAST FOR APPROXIMATELY 2524 FEET ALONG THE NORTH SIDE OF SECTION 6.
Q02 6140 000	CO	YUMA	Surface Use Agreement	1/29/2007	W DEAN WITTE ET UX	NOBLE ENERGY INC	-	-	-	USA/Colorado/Yuma 6 T002S - R044W: SEC 006 N2 NW4 From top SURF to bottom SURF
Q00 7747 000	CO	YUMA	Surface Use Agreement	1/25/2002	BRUEGG EMAN, WILMA - BRUEGG EMAN 42-6	SAMEDAN OIL CORP	-	-	-	USA/Colorado/Yuma 6 T002S - R044W: SEC 006 NE4 All Depths
Q02 6146 000	CO	YUMA	Surface Use Agreement	1/29/2007	WILMA BRUEGG EMAN	NOBLE ENERGY INC	-	-	-	USA/Colorado/Yuma 6 T002S - R044W: SEC 006 NE4 From top SURF to bottom SURF

Exhibit C
Surface Easements and Rights of Way

Qls Id	ST	Cnty	Agt Type	Agt Date	First Party	Second Party	Rec Data	Bk	Pg	Legal
Q00 5206 000	CO	YUMA	ROW/ Ease ment	11/13/ /2001	LANCE WITTE	SAMEDAN OIL CORP	-	-	-	USA/Colorado/Yuma 6 T002S - R044W: SEC 006 NW4, S2 From 0 to 3 ft Metes & Bounds: THE ROW SHALL BE 25 FEET IN WIDTH LOCATED ON EACH SIDE OF THE CENTER LINE OF SAID ROW AND EASEMENT WHICH SHALL EXTEND THROUGH AND ACROSS THE PROPERTY AS FOLLOWS: FROM A POINT ON EAST LINE OF SEC 2 APPROXIMATELY 2860 FEET SOUTH OF THE NORTHWEST CORNER OF SAID SECTION, THENCE NORTH APPROXIMATELY 1215' TO THE NORTHWEST CORNER OF THE S/2 OF THE NW/4 OF SEC 6.
Q00 5408 000	CO	YUMA	Surfa ce Use Agree ment	1/13/ 2002	WHITE, LANCE - WITTE 12-6	SAMEDAN OIL CORP	-	-	-	USA/Colorado/Yuma 6 T002S - R044W: SEC 006 S2 NW4
Q00 5203 000	CO	YUMA	Surfa ce Use Agree ment	4/7/2 001	WITTE, LANCE H - WITTE 43-1	SAMEDAN OIL CORP	-	-	-	USA/Colorado/Yuma 6 T002S - R044W: SEC 006 S2 NW4 T002S - R045W: SEC 001 S2
Q00 7760 000	CO	YUMA	Surfa ce Use Agree	5/27/ 2001	WINGFIE LD, R & C TRUSTEE OF	SAMEDAN OIL CORP	-	-	-	USA/Colorado/Yuma 6 T002S - R044W: SEC 006 SE4

Exhibit C
Surface Easements and Rights of Way

Qls Id	ST	Cnty	Agt Type	Agt Date	First Party	Second Party	Rec Data	Bk	Pg	Legal
			ment		PHILLIP WINGFIE LD					All Depths
Q00 7941 000	CO	YUMA	Surface Use Agreement	3/31/2001	ALLISON, STEPHEN & BARRY ALLISON 24-6	SAMEDAN OIL CORP	-	-	-	USA/Colorado/Yuma 6 T002S - R044W: SEC 006 SW4
Q00 8010 000	CO	YUMA	Surface Use Agreement	2/7/2003	PHILLIP WINGFIE LD TRUST	NOBLE ENERGY, INC.	-	-	-	USA/Colorado/Yuma 6 T002S - R044W: SEC 007 NE4
Q00 8012 000	CO	YUMA	Surface Use Agreement	7/21/2001	WAKEFIE LD, LELA WAKEFIE LD 22-7 & 21-7	SAMEDAN OIL CORP	-	-	-	USA/Colorado/Yuma 6 T002S - R044W: SEC 007 NW4 All Depths T002S - R045W: SEC 012 NE4 All Depths
Q00 7738 000	CO	YUMA	Surface Use Agreement	9/1/1998	PETERSON, MARY LOU - ECKLEY 41-13	SAMEDAN OIL CORP	-	-	-	USA/Colorado/Yuma 6 T002S - R044W: SEC 013 NE4 NE4
Q00 7736 000	CO	YUMA	Surface Use Agreement	10/25/2000	CANTRAL L, BENNY & DIANA - ECKLEY 41-13	SAMEDAN OIL CORP	-	-	-	USA/Colorado/Yuma 6 T002S - R044W: SEC 013 NE4
Q02 6002 000	CO	YUMA	Surface Use Agreement	3/23/2006	BENNY L CANTRAL L TRUST ET AL	NOBLE ENERGY INC	-	-	-	USA/Colorado/Yuma 6 T002S - R044W: SEC 013 SW4 NE4 From top SURF to

Exhibit C
Surface Easements and Rights of Way

Q/s Id	ST	Cnty	Agt Type	Agt Date	First Party	Second Party	Rec Data	Bk	Pg	Legal
			ment							bottom SURF
Q00 7952 000	CO	YUMA	Surfa ce Use Agree ment	8/16/ 2001	WITTE, DEAN & BARBAR A - WITTE 31-1	SAMEDAN OIL CORP	-	-	-	USA/Colorado/Yuma 6 T002S - R045W: SEC 001 NW4 NE4
Q00 5754 000	CO	YUMA	Surfa ce Use Agree ment	7/4/2 001	WITTE, DEAN & BARBAR A, WITTE 21-1 & 22-1	SAMEDAN OIL CORP	-	-	-	USA/Colorado/Yuma 6 T002S - R045W: SEC 001 NW4
Q00 5756 000	CO	YUMA	Surfa ce Use Agree ment	7/4/2 001	WITTE, LANCE - WITTE 24-1 & 23-1	SAMEDAN OIL CORP	-	-	-	USA/Colorado/Yuma 6 T002S - R045W: SEC 001 SW4
Q00 7950 000	CO	YUMA	Surfa ce Use Agree ment	2/11/ 2002	HAYS, NORMA N & DIANE - HAYS 41- 2 & 42-2	SAMEDAN OIL CORP	-	-	-	USA/Colorado/Yuma 6 T002S - R045W: SEC 002 NE4
Q00 7154 000	CO	YUMA	Surfa ce Use Agree ment	4/9/2 002	KEVIN SHIVELY ET UX	SAMEDAN OIL CORP	-	-	-	USA/Colorado/Yuma 6 T003S - R043W: SEC 004 N2
Q01 1662 000	CO	YUMA	Surfa ce Use Agree ment	9/1/1 998	KEVIN & REBECCA SHIVELY SURF USE	SAMEDAN OIL CORPORA TION	-	-	-	USA/Colorado/Yuma 6 T003S - R043W: SEC 004 NW4 NW4
Q00 7153	CO	YUMA	Surfa ce	3/31/	FEDERAL	SAMEDAN OIL	-	-	-	USA/Colorado/Yuma 6

Exhibit C
Surface Easements and Rights of Way

Qls Id	ST	Cnty	Agt Type	Agt Date	First Party	Second Party	Rec Data	Bk	Pg	Legal
000			Use Agree ment	2001	#43-7	CORPORA TION				T003S - R043W: SEC 007 SE4 T003S - R044W: SEC 012 W2 NE4, NE4 NE4
Q00 7729 000	CO	YUMA	Surfa ce Use Agree ment	3/31/ 2001	HARVEY R ALLEN - ALLEN 23-7	SAMEDAN OIL CORP	-	-	-	USA/Colorado/Yuma 6 T003S - R043W: SEC 007 SW4
Q01 7431 000	CO	YUMA	Surfa ce Use Agree ment	8/1/2 007	HARVEY R ALLEN ET UX	NOBLE ENERGY, INC.	-	-	-	USA/Colorado/Yuma 6 T003S - R044W: SEC 012 SE4 from top SURFACE to bottom SURFACE

EXHIBIT D

Acquired Real Estate

[See Attached]

Exhibit D
Acquired Real Estate

<u>Agt #</u>	<u>ST</u>	<u>Cnty</u>	<u>Agt Type</u>	<u>Agt Date</u>	<u>Grantor/ Landlord</u>	<u>Grantee/ Tenant</u>	<u>Rec Data</u>	<u>Bk</u>	<u>Pg</u>	<u>Legal Description</u>
-	CO	YUMA	Surface Lease	11/1/2004	GEORGE L SEWARD	NOBLE ENERGY INC	-	-	-	505 B, East 8th Ave., Yuma, Colorado
Q001528000	CO	YUMA	Surface	8/24/1995	HENRY WILTFAN G ET AL	NOBLE ENERGY INC	-	752	489	USA/Colorado/Yuma 06 T001N - R044W: SEC 008 SW4 NW4 All Depths
Q007626000	CO	YUMA	Surface	11/1/2006	EUGENE & BARBARA DEVLIN FAMILY TRUST	NOBLE ENERGY INC	529890	-	-	USA/Colorado/Yuma 06 T001N - R045W: SEC 009 SE4 All Depths
Q006717000	CO	YUMA	Surface	8/11/2004	IRENE BROWN	NOBLE ENERGY INC	-	-	EN T 518 449	USA/Colorado/Yuma 06 T001N - R045W: SEC 031 NE4 NE4 All Depths

Exhibit E
Specific Excluded Assets

Those Excluded Assets in that certain Purchase and Sale Agreement effective October 1, 2013 by and between Noble Energy, Inc., as Seller, and Foundation Energy Fund IV-B Holding LLC, and Foundation Energy Fund IV-A, LP as Purchaser.